

LIBRARY
OF THE
UNIVERSITY
OF ILLINOIS

917.73
Sca7r
1914

Return this book on or before the
Latest Date stamped below.

University of Illinois Library

AUG - 2 1955

FEB 10 1963

MAR 15 1974

APR - 8 1974

MAY 22 1974

JAN 20 1975

NOV 20 1977

NOV 18 1977

NOV 20 1978

APR 27 1987

L161—H41

FOREWORD

In The Scarborough Road Guides we have given you the finest touring guide book published today. We have given you a $5.00 book for $1.00—$2.00 LEATHER.

There is only one way we can do this—by the co-operation of the advertisers. The price would never cover the cost of such a book as the one we herewith give you. The advertisers pay for the book and, as stated above, it is through their support and co-operation that we are able to give you the service we do.

If you appreciate this service—if the book means anything to you—we ask you to reciprocate by patronizing, as far as possible, the companies who are supporting the book. We have aimed to get only reliable advertisers, and as far as possible those representative in their special lines. At most of the hotels and garages we have had personal experience and we have found the service good and the charges reasonable. If at any time you find them otherwise, and you feel that any advertiser in this book has taken advantage of you, we will be glad to have you write us the details. We wish to protect the *users* of this book as well as the *advertisers*.

Our "Sign of Service" is shown on the title and other pages of this Guide. Hotels and garages displaying this sign guarantee to give you "Scarborough" service—the best.

We have trained pathfinders who run these routes, and experienced tourists who in turn check the pathfinders. In the fifteen States where The Scarborough Guides have been made the official guides of the automobile clubs, the clubs in their turn run the routes and check all of our information. Especial care is given to the sectional map which you will find in the back of the book. This form of map is patented and can be found only in The Scarborough Guides.

If you have occasion to patronize the advertisers in any of our Road Guides, we will consider it a courtesy *if you will tell them that you are using the Scarborough Road Guides. Anyway, send us a postal telling us how you like the Guides. We like "bouquets."*

THE SCARBOROUGH COMPANY,
Indianapolis, Indiana.

281934

Abstract of Automobile Laws

ILLINOIS.

REGISTRATION	Secretary of State. Fee, 25 h. p., $4.00; 25-35 h. p., $6.00; 35-50 h. p., $8.00; 50 h. p. and over, $10.00; electric, $5.00. Certificate and seal required.
NUMBERS	Front and rear, six inches high, rear number not less than twenty inches from the ground.
CHAUFFEURS	License, $5.00 first year; $3.00 for renewal.
NON-RESIDENTS	Exemption sixty days.
SPEED	Ten miles in business section; fifteen miles in closely built-up residence section, twenty miles in other portions; twenty-five miles outside city limits.

WISCONSIN.

NON-RESIDENTS	Exempt, provided home State initials and numbers are displayed.
SPEED	Fifteen miles in city limits; twenty-five miles outside city limits.

MICHIGAN.

REGISTRATION	Secretary of State. Fee, $3.00 annually.
NUMBERS	Front and rear, three inches high.
CHAUFFEURS	License, $2.00 annually.
NON-RESIDENTS	Reciprocal exemption, provided tags of home State are on both front and rear.
SPEED	Ten miles an hour in business section; fifteen miles in other portions of city; twenty-five miles outside city limits.

OHIO.

REGISTRATION	Secretary of State. Gasoline or steam car, $5.00; electric, $3.00 annually.
NUMBERS	Front and rear, four inches high.
CHAUFFEURS	License fee, annually $2.00.
NON-RESIDENTS	Reciprocal exemption.
SPEED	Eight miles in business sections, fifteen miles in other portions, twenty miles outside municipality.

INDIANA.

REGISTRATION	Secretary of State; fee, 25 h. p., $5.00; 25-40 h. p., $8.00; 40-45 h. p., $15.00; 50 h. p. and over, $20.00; electric, $3.00.
CHAUFFEURS	License, $2.00, annual.
NUMBERS	Front and rear, four inches high, must display circular seal furnished by State.
NON-RESIDENTS	Exempt, provided home State numbers and initials are displayed.
SPEED	Eight miles in business sections, fifteen miles in other portions, twenty miles outside municipalities.

Hotel and Garage Directory and Advertisers' Index

Page

ABINGDON—Abingdon Hotel 224
Chas. B. Steele, Garage 224
AURORA—The Lincoln Cafeteria 382
Manhattan Hotel 382
William's Garage 384
Wolf-Parker Co., Garage 498
BELVIDERE—Tri-Angle Garage 324
Hotel Mayer 324
Leland Hotel Cafe 324
Rockford Buffet 324
Collier's Garage 324
BELLEVILLE—Belleville House Cafe 186
BLOOMINGTON—Bloomington Auto Co 156
C. U. Williams & Son, Garage 420
BOSTON, MASS.—Standard Thermometer Co. ..... Back Cover
CANTON—Jelley's Garage 426
The New Canton House 426
CHAMPAIGN—Beardsley Hotel 146
Stoltey's Garage 146
CHRISMAN—Scott Garage 508
CLEVELAND, OHIO—Liberty Bell Co 434
CLINTON—Slick's Garage 152
J. H. Sprague, Garage 436
CLINTON, IOWA—Clinton Electro Plating Works 6
COLCHESTER—J. E. Carson & Son 174
COLOMA, MICH.—Harvey Strong, Summer Resort 470
DANVILLE—Danville Tent & Awning Co 410
Plaza Hotel 432
Raymond D. Smith, The Tire Man 410
The Hofbrau 408
DECATUR—Greider Cafe Co 244
Shellabarger's Garage 242
N. Main Street Garage 244
DEKALB—Lincoln Highway Garage 48
DIXON—Miller Bros., Garage 388
Nachusa Hotel 388
ELGIN—Geo. S. Adams, Garage 36
Chas. J. Moody, Garage 380
Orient Cafe 36
Town Block Restaurant 380
EUREKA—Conrad Motor Co., Garage 24
FT. MADISON, IA.—Metropolitan Hotel 108
FREEPORT—Geo. W. Bockhausen Auto Co 402
Freeport Garage 140
Senate Hotel 402

Page

GALESBURG—Galesburg Machine Works 408
Hile's Cafe 20
Hotel Main 408
GALVA—H. C. Bailey, Garage 464
GENEVA—Duckett's Cafe 128
INDIANAPOLIS, IND.—International Metal Polish Co..... 346
JACKSONVILLE—Modern Garage 172
Peacock Inn 172
JOLIET—Hargreaves & Quigley, Garage..... 56
Royal Restaurant 56
KANKAKEE—G. A. Fortin, Garage 58
The Schuyler Hotel 58
KEWANEE—Gilfillan Bros., Garage 516
Livingston Hotel 516
Saratoga Cafe 516
LASALLE—Wisconsin Hotel 392
LIBERTYVILLE—Libertyville Hotel and Cafe 376
LINCOLN—New Lincoln Hotel 154
MATTOON—Mattoon Motor Car Co..... 438
MENDOTA—Hotel Faber 102
Waldorf Cafe 102
MINNEAPOLIS, MINN.—The Pillsbury Sales Co..... 143
MOLINE—New Campbell Hotel 52
MONMOUTH—Antler's Hotel 114
Weir Motor Co..... 114
MONTICELLO—D. K. McClure & Son, Garage..... 164
Sackriter Hotel 164
OTTAWA—Ottawa Garage 508
New Clifton Hotel 512
J. L. Piergue Cafe 508
PARIS—K. R. O'Hair, Garage 306
PEKIN—Koch's Garage 416
Tazewell Hotel 416
PEORIA—Bourdereaux Welding Co.....204, 420, 424, 454, 498
Fitch Auto Supply Co..... 420
Franklin Square Garage 418
Gipps Brewing Co..... 416
Jefferson Hotel 418
Poshard Garage 410
Regis Hotel 410
PONTIAC—Central Garage 458
People's Cafe 458
PETERSBURG—Smoot & Buckley 160
PRINCETON—A. J. Johnson, Restaurant 96
Kaar Automobile Supply and Repair Co..... 46
J. F. Lang & Son, Garage 92
QUINCY—A. L. Brinkman, Refreshments 178
Geise's Garage 180
Hotel Newcomb 180
ROCHELLE—Dexter Stocking Co..... 90
Hotel Hall 90
ROCKFORD—Chick Hotel 132
East Side Inn 132

Page

J. H. Kimmel's Cafe 370
Main Garage 132
New Jarvis Hotel 84
Rockford Tire & Vulc. Co..... 370
Savoy Cafe 132
John Schlig 84
ROCK ISLAND—Colonial Hotel 45
Totten Auto Co..... 45
ST. CHARLES—White Front Hotel..... 260
ST. LOUIS, MO.—Jefferson & Planters Hotels.....Outside Flap
SPRINGFIELD—The Angel Cafe 158
Grand Hotel 240
Lincoln Garage 158
Sangamon Garage 240
STERLING—Robert E. Cushman, Restaurant..... 404
The Lincoln Garage 504
New European Hotel 404
STREATOR—Blue Front Cafe 512
Columbia Hotel 512
URBANA—The Peterson Cafe 152
WASHINGTON—South Side Restaurant 412
Hotel Danforth 412
Washington Auto Supply Co..... 412
WATERVLEIT, MICH.—Wigwam Hotel 470
WOODSTOCK—Model Restaurant 38
Woodstock Garage 38



"The Sign of Service"

Index to Cities and Towns

Trips

ABINGDON 289
Addieville 233, 234
Addison 159, 160
727, 730, 731, 812
Aetna, Ind.....704, 705
Ainsworth 71, 72
Aix, Ind..... 714
Albion....649, 650, 651, 652, 653, 654
Aledo.....55, 56, 57, 58, 137, 138
139, 140, 696, 697, 698, 699
Algonquin 51, 52, 715, 716
Alhambra 405, 406
Allendale 179, 180
Allens Park.....284, 480
Alma 255, 256
Alpha.....31, 32, 698, 699
Altamont 486, 493
Alton....269, 270, 282, 283, 401, 402
405, 406, 443, 444, 445, 446
Alvin 619, 620
Ambia 43, 44
Ancona 39, 40, 772, 773
Andover.....137, 138, 582, 583
Anna.....428, 429, 430, 431, 481, 482
Annapolis 641, 642
Annawan 578, 579
Apple River.....167, 168
Arcadia 243, 244
Arcola 340, 341, 661, 662
Arenzville 259, 260
Argo 734, 735
Arlington 730, 731
Arthur 344, 345
Ashkum..143, 144, 145, 146, 774, 775
Ashland.....241, 242, 399, 400
Ashley 261, 262
Ashmore 418, 419
Ashton 532, 533
Assumption 318, 319
Astoria 301, 302
Atkinson 578, 579
Atlanta 191, 192
Atlas 455, 456
Attica, Ind.....780, 781
Atwood 330, 331
Auburn ..263, 264, 267, 268, 488, 491
Aurora...127, 128, 149, 150, 354, 355
526, 527, 738, 739, 750, 751
752, 753, 762, 763
Avena 276, 277

BADER 301, 302
Baileyville 17, 18, 29, 30
Ballard 776, 777
Banner 607, 608
Bardolph 611, 612
Barrington....715, 716, 717, 718, 719
720, 721, 722, 730, 731, 736, 737
Barstow 572, 573
Bartonville 595, 596
Batavia 750, 751
Bayle 257, 258
Bayou 391, 392
Baytown 453, 454
Beardstown.....199, 200, 219
220, 251, 252, 259, 260
Beason.....189, 190, 669, 670
Beaucoup 261, 262
Beaverville.....49, 50, 91, 92
Beecher.....169, 170. 728, 729
Belden 816, 817
Belle Prairie.....223, 224
Bellerive 297, 298
Belleville 233, 234
235, 236, 381, 382, 447, 448
453, 454, 484, 495, 796, 797
Bellewood 153, 154
Belmont 501, 506, 651, 652
Beloit 510, 511
Belshaw 79. 80
Belvidère 109, 110, 440, 471, 508
509, 816, 817, 820, 821

Trips

Bement.....203, 204, 621, 622
623, 624, 657, 658, 665, 666
Bend 81, 82
Benjaminville 774, 775
Bentley 215, 216
Benton...273, 307, 308, 356, 357, 358
377, 378, 379, 380, 560, 561
Bethany 326, 327
Big Foot Prairie 508, 509
Big Muddy.....311, 312, 359, 360
Birdsville 391, 392
Bishop Hill 53, 54
Bismark 619, 620
Black 653, 654
Blair 375, 376
Blairsville 383, 384
Blandinsville 131, 132
Blood 653, 654
Bloomfield 287, 288, 311, 312
Bloomingdale 107, 108
159, 160, 727, 730, 731, 812
Bloomington 171, 172
185, 186, 191, 192, 590, 591
597, 598, 599, 600, 663, 664
675, 694, 695, 731, 772, 773
774, 775, 776, 777, 778, 779
Blue Grass.....59, 60
Blue Island.....169, 170
Blue Mound.....322, 323
Bluff City.....255, 256, 486, 493
Bluffs 253, 254
Bluff Springs.....251, 252
Bondville 659, 660
Bonnie 307, 308
Bourbonnias 548, 549
Bowen 215, 216
Bradford 117. 118
Bradfordton 274,275,
Brass Ball 514, 515
Breckenridge 265, 266
Briar Bluff.....580, 581
Bridgeport 645, 646
Brighton 269, 270
Bristol 149, 150, 764, 765
Brocton 633, 634
Brodhead 510, 511
Brook 712
Broughton 271, 272
Browns.....501, 506, 651, 652
Brownstown 486, 93
Bryant 605, 606
Buckingham 687, 688
Buckley....41, 42, 145, 146, 774, 775
Buffalo 361, 362
Burdick Station, Ind.....706, 707
Burgess 139, 140
Burksville 467. 468
Burlington 725 726
Burlington, Iowa.....129, 130
135, 136, 520, 521
Burnt Prairie 502, 505
Bushnell.....289, 611, 612, 693
Butler 363, 364
Byron.....536, 537, 683, 684

CABERY 687, 688
Cache.....428, 429, 436, 437
Cadwell 344, 345
Cahokia 280, 281
Cairo 389, 390, 428
429, 436, 437, 465, 466
Calvin 501, 506
Camanche 584, 585
Cambridge.....53, 54, 67, 68, 121
122, 137, 138, 582, 583
Camp Point.....299, 300
Canton.....605, 606, 607, 608
Cape Girardeau, Mo.....432, 433
436, 437
Carbondale.....387, 388, 430, 431
Carlinville.....267, 268, 269

Trips
270, 278, 279, 438, 439
Carlyle.....407, 408, 484, 495
Carmi.....225, 226, 395, 396
403, 404, 501, 502, 505, 506
Carpenter 405, 406
Carrier Mills.....311, 312
Carrollton.....438, 439, 451, 452
Carterville 387, 388
Carthage 135, 136, 213, 214, 215
216, 221, 222, 227, 228
Casey 491, 641, 642
Cassopolis 706, 707
Catlin.....621, 622, 665, 666
Cedar Lake 79, 80
Centralia.....239, 240, 292, 293, 407
408, 484, 485, 494, 495, 497, 498
Cerro Gordo 623, 624, 657
658, 665, 666
Chadwick.....566, 567, 568, 569
Champaign.....171, 172, 173, 174
201, 202, 332, 333, 627, 628
659, 660, 663, 664, 665, 666
Channahan 546, 547
Chapin.....217, 218, 259, 260
Charleston 413, 414, 418, 419
Chatham.....263, 264, 267, 268
Chatsworth 93, 94, 687, 688, 689, 690
Chebanse.....143, 144, 145, 146
Chenoa.....37, 38, 694, 695, 776, 777
Chemung 816, 817
Cherry Point.....631, 632
Cherry Valley.....109, 110, 159
160, 161, 162, 508, 509, 816, 817
Chester 375, 376, 469, 470
Chesterfield 263, 264
Chesterton, Ind.....706, 707
Chicago 153, 154
159, 160, 169, 170, 472
160, 161, 162, 508, 509, 816, 817
473, 516, 694, 695
704, 705, 706, 707, 708, 709, 710
711, 712, 714, 727, 728, 729, 730
731, 732, 733, 734, 735, 736, 737
738, 739, 740, 741, 764, 765, 812
Chicago Heights...169, 170, 728, 729
Chili 213, 214
Choat 389, 390
Chrisman 422, 423, 499
631, 632, 704, 705, 784
785, 786, 787, 790, 791
Cisne 211, 212
Clarksburg 334, 335
Clarksville 276, 277, 363, 364
Clay City 205, 206
Clayton.....215, 216, 299, 300
Clifton...143, 144, 145. 146, 774, 775
Clinton 9, 10, 13, 14, 185, 186
187, 188, 189, 190, 499
584, 585, 629, 630, 655
656, 669, 670, 778, 779
Coal Hollow.....451, 452
Cobden 430, 431
Coffeen 1, 2
Colchester 221, 222
Coldbrook 615, 616
Collinsville.....177, 178, 249, 250
284, 443, 444, 447, 448, 480
Columbia 280, 281
Columbus 299, 300
Cortland....61, 62, 354, 355, 725, 726
Cotton Hill.....365, 366
Coulterville.....373, 374, 375
376, 381, 382, 463, 464
Covington, Ind.....780, 781
Crab Orchard 359, 360
Crainville 387, 388
Crescent City..23, 24, 41, 42, 93, 94
Creston 89, 90, 532, 533
Crete 169, 170, 728, 729
Crossville 501, 506
Crown Point, Ind..73, 74, 79, 80, 714
Crystal Lake.....51, 52, 715, 716
Cuba.....607, 608, 609, 610
Cullom 687, 688
Curtis.....197, 198, 245, 246

DAHLGREN 297, 298
Dale 271, 272
Dallas, Iowa 131, 132, 135, 136
Dalton City 326, 327, 706, 707
Dana 39, 40
Dana, Ind.....786, 787

Trips
Danforth 143, 144, 145, 146, 774, 775
Danvers.....597, 598, 599. 600
Trips
Danville.....422, 423, 619, 620, 621
622, 625, 626, 665, 666, 780, 781
Danway 752, 753
Davenport, Iowa.....59, 60, 63, 64
65, 66, 67, 68, 584, 585
Dawson 361, 362
Decatur.....187, 188, 316, 317
318, 319, 322, 323, 326, 327
330, 331, 361, 362, 623, 624
655, 656, 657, 658, 665, 666
Deep River 71, 72
Deer Grove 748. 749
Deer Park 700, 701, 815
De Kalb..61, 62, 89, 90, 151, 152, 155
156, 354, 355, 440, 471, 528, 529
532, 533, 677, 678, 679, 680, 725
726, 732, 733, 742, 743, 756, 757
Delphi 445, 446
Del Rey....41, 42, 145, 146, 774, 775
Denrock 570, 571
Deselm 75, 76
De Soto.....383, 384
Desplaines.....107, 108, 522, 523
Detroit 287, 288
Dieterich 643, 644
Diveron 365, 366
Dix 247, 248
Dixon..11, 12, 15, 16, 17, 18, 115, 116
121, 122, 532, 533, 534, 535, 538
539, 544, 545, 613. 614, 744, 745
Donnellson 3, 4
Donovan 91, 92
Dorchester.....457, 458, 461, 462
Dover.....115, 116, 123, 124
Downer's Grove.....764, 765
Downs 171, 172, 663, 664
Dubuque.....165, 166, 560, 561
Dudley 788, 789
Duncan's Mills 181, 182
Dundee 51, 52
Dunn 326, 327
Dunnington 43, 44
Dupo 280, 281
Duquoin.....377, 378, 383, 384
Durham, Iowa 131, 132
Dwight.....77, 78, 81, 82, 694, 695
Dyer 71, 72, 73, 74, 714

EARLVILLE.....111, 112, 149, 150
528, 529, 530, 531, 677, 678
East Alton 282, 283, 405
406, 443, 444
East Cape Girardeau, Mo....432, 433
East Chicago, Ind.....472, 473
704, 705
East Dubuque.....165, 166, 560, 561
East Fort Madison, Iowa...131, 132
135, 136
East Gary, Ind.....704, 705
706, 707
East Newbern.....401, 402
Easton 245, 246, 296, 518, 519
East Peoria 597, 598, 685, 686
East St. Louis.....177, 178
235, 236, 280, 281, 282
283, 284, 480, 484, 495
East Wheatland.....524, 525
Edgewood 237, 238
Edinburg 265, 266
Edwardsburg 706, 707
Edwardsville 249, 250
282, 283, 369, 370, 443, 444
Effingham 237, 238
334, 335, 342, 343, 415, 416
486, 487, 492, 493, 643, 644
Effner..45, 46, 47, 48, 91, 92, 95, 96
Elburn.. 155, 156, 732, 733, 742, 743
Elco 428, 429
Eldorado 271, 272, 273, 290, 291
311, 312, 358, 359, 360, 395, 396
Eleroy.....167, 168. 558, 559
Elgin 51, 52, 101, 102, 103
104, 159, 160, 522, 523, 722
723, 724, 725, 726, 727, 812
Eliza 57, 58
Elizabeth 19, 20
Elk Grove 107, 108
Elkhart 313, 314
Elkhorn 373, 374
Ellery 649, 650

Trips

Elmhurst 153, 154
El Paso 37, 38, 590, 591
Elvaston 227, 228
Elwin 318, 319
Emans Mine 605, 606
Emery.....316, 317, 655, 656
Enfield 225, 226
Enion 301, 302
Enos 712
Epperson 609, 610
Epworth 403, 404
Erie 572, 573
Ernest 426, 427
Etna 415, 416
Eureka.....37, 38, 39, 40, 588
589, 590, 591
Evanston.....522, 523, 708, 709
Evarts 163, 164
Exeter 253, 254
Exline 79, 80

FAIRBURY 93, 94
Fairfield.....211, 212, 223, 224, 502
503, 504, 505, 647, 648, 649, 650
Fair Play.....165, 166
Falmouth 637, 638
Farina.....237, 238, 276, 277
Farmer City.....171, 172, 663, 664
Farmersville 320, 321, 365, 366
Farmington 605, 606
Fayette 438, 439
Fayetteville 796, 797
Fayville 436, 437
Fenton 572, 573
Fieldon 459, 460
Findlay 478
Flanagan 772, 773
Flora 205, 206, 209, 210, 211, 212
Florence 287, 288, 562, 563
Folletts 584, 585
Fordville 383, 384
Forest Park 764, 765
Fornfelt 436, 437
Forrest.....93, 94, 689, 690
Forreston 17, 18, 29, 30
Forsyth 187, 188, 316
317, 655, 656
Fort Gage 469, 470
Fort Madison, Iowa....129, 130, 131
132, 135, 136
Fowler.....43, 44, 45, 46
Fowler, Ind..... 714
Frankfort.....71, 72, 73, 74
Franklin 397, 398
Franklin Grove.....532, 533
Franklinville.....61, 62, 109, 110
Frederick 199, 200
Freeburg.....381, 382, 796, 797
Freedom 111, 112
Freeland Park 43, 44
Freeport..17, 18, 29, 30, 163, 164, 167
168, 558, 559, 562, 563, 766, 767
Frogtown 484, 485
Fullersburg 764, 765
Fulton 9, 10, 13, 14

GALATIA 273, 358
Galena.....19, 20, 21, 22, 165
166, 167, 168
Galesburg.....7, 8, 31, 32, 289, 582
583, 586, 587, 605, 606
615, 616, 693, 764, 765
Galt 574, 575
Galva.....53, 54, 698, 699, 764, 765
Garden Prairie....109, 110, 508, 509
Gary, Ind.....472, 473, 704
705, 706, 707
Geneseo 121, 122, 578
579, 580, 581
Geneva 155, 156
157, 158, 723, 724, 732, 733
740, 741, 742, 743, 750, 751
Genoa.....61, 62, 159, 160, 440, 471
Genoa Junction, Wis..... 516
Georgetown 422, 423
Gibson City.....23, 24, 143, 144
675, 689, 690, 774, 775
Gibson, Ind.....472, 473
Gilchrist 137, 138
Gillespie 461, 462
Gillum 663, 664
Gilman.....23, 24, 41, 42, 93, 94
143, 144, 145, 146

Trips

Gilson 605, 606
Girard 267, 268, 397, 398
Glasgow 449, 450
Glenarm 365, 366
Glen Ellyn 153, 154
Glen View 516
Glenwood 728, 729
Godfrey.....269, 270, 445, 446
Golconda 391, 392
Golden 813, 814
Golden Gate 649, 650
Good Hope 141, 142
Goodman 712
Goreville 309, 310
Grand Beach.....704, 705
Grand Chain.....389, 390, 465, 466
Grand De Tour 534, 535
Grandview 418, 419
Granger 706, 707
Granite City 282, 283
Grant Park 169, 170, 728, 729
Granville.....33, 34, 97, 98
Grasselli, Ind.....472, 473
Gratiot 560, 561
Grayville 501, 506
Green River.....580, 581
Greenup 488, 491, 637, 638
Greenview 197, 198
Greenville.....3, 4, 284, 405, 406
407, 408, 411, 412, 480
Gridley.....37, 38, 772, 773
Groveland 597, 598
Gurnee 708, 709

HAGAMON 438, 439
Hagarstown 411, 412
Half Day 101, 102, 107, 108, 708, 709
Hallidayboro 383, 384
Hallsvine 669, 670
Hamburg 453, 454
Hamel 405, 406
Hamilton.....227, 228, 229, 230
Hamlet 55, 56
Hammond.....203, 204, 330
331, 336, 337, 710, 711
Hammond, Ind..... 714
Hanover 21, 22
Hardin.....453, 454, 459, 460
Harris 171, 172, 663, 664
Harrisburg.....311, 312, 359, 360
Hartford 455, 456
Harvard 508, 509
Harvel 363, 364
Harvey 728, 729
Hatton 426, 427
Havana.....181, 182, 193, 194
245, 246, 301, 302
518, 519, 603, 604
Hawley 195, 196
Hayworth 185, 186
Hazel Green 165, 166
Hebron 816, 817, 818, 819
Henkel 538, 539
Hennepin.....33, 34, 97, 98, 119, 120
Hermon 289, 693
Herrin 383, 384
Herscher 687, 688
Hersman 217, 218
Herst 383, 384
Hettick 263, 264
Heyworth 778, 779
Hidalgo 637, 638
Higgins 647, 648
Highland, Ind.....284, 480
499, 706, 707
Hillerman 389, 390
Hillsboro....1, 2, 3, 4, 5, 6, 367, 368
Hillsdale 572, 573
Hinckley 151, 152
Hindsboro 661, 662
Hinsdale 764, 765
Hobart, Ind.....472, 473
Hodges Park.....428, 429, 436, 437
Homer.....621, 622, 665, 666
Homewood 169, 170
Hoodville 271, 272
Hoopeston....27, 28, 43, 44, 619, 620
Hornsby 461, 462
Hoyleton 292, 293
Hudgens 309, 310
Humboldt 340, 341
Hume....631, 632, 784, 785, 790, 791

ILLIOPOLIS 361, 362

Trips

Illmo, Mo.....436, 437
Ina 307, 308
Industry 199, 200
Ipava 181, 182
Iroquois 91, 92
Irwin 813, 814
Itasca 107, 108
Iuka 209, 210
Ivesdale 623, 624

JACKSONVILLE 217, 218
243, 244, 285, 286, 397, 398
399, 400, 434, 435, 441, 442
Jeffersonville 211, 212
Jenkins 669, 670
Jerseyville....263, 264, 401, 402, 445
446, 451, 452, 457, 458, 459, 460
Jewett 487, 492
Johnson City 356, 357
Joliet.....71, 72, 73, 74, 75, 76
524, 525, 526, 527, 542, 543
546, 547, 694, 695, 734, 735
Jonesboro 428, 429, 430
431, 432, 433, 481, 482
Joslin 572, 573
Juda 510, 511

KANEVILLE 354, 355
Kankakee.....49, 50, 75, 76, 77, 78
79, 80, 81, 82, 91, 92, 143, 144
145, 146, 147, 148, 548, 549, 687
688, 728, 729, 774, 775, 782, 783
Kansas.....641, 642, 788, 789
Kappa 590, 591
Karnak 465, 466
Keithsburg 696, 697
Kellyville 422, 423
Kempton 687, 688
Kensington 706, 707
Kentland, Ind..47, 48, 91, 92, 95, 96
Keokuk, Iowa....227, 228,, 229, 230
Kewanee 764, 765
Kickapoo 556, 557
Kinderhook 290, 291
Kings 89, 90
Kingston 161, 162
Kingston Mines 607, 608
Kinmundy 237, 238, 255, 256
Kinsman 87, 88
Kirkland 161, 162
Knoxville 605, 606
Kolze 736, 737
Kramer 714

LACON.....552, 553, 554, 555
Lafayette.....53, 54, 712
La Fox 155, 156
La Harpe 131, 132
La Hoque 93, 94
Lake Geneva, Wis.....508, 509
514, 515, 516, 818, 819
Lake Zurich 719, 720
Lamoille.....115, 116, 123, 124
Lanark 562, 563
Lanesville 361, 362
Langley 578, 579
Lansing 706, 707
La Porte 706, 707
La Salle.....97, 98, 113
114, 540, 541, 700, 701, 760, 761
Lawndale 191, 192
Lawrence 816, 817
Lawrenceville.....179, 180, 417
424, 425, 474, 475, 517, 645, 646
Lebanon 484, 495
Le Claire 584, 585
Lee Center.....115, 116, 538, 539
Leland.....149, 150, 677, 678
Lemont.....694, 695, 734, 735
Lena.....167, 168, 558, 559
Lenzburg 381, 382
Leonard.....23, 24, 41, 42, 91, 92
Leonore 33, 34
Leroy.....171, 172, 663, 664
Lewistown 603, 604, 605, 606
Lexington.....694, 695, 776, 777
Libertyville.....101, 102, 107, 108
516, 708 (C.B.L.), 708, 709
Lilly.....23, 24, 597, 598, 599, 600
Lima 229, 230
Lincoln.....189, 190, 191, 192
197, 198, 313, 314, 316
317, 518, 519, 669, 670

Trips

Linnton, Wis.....508, 509
Litchfield 5, 6, 278, 279
363, 364, 365, 366, 367, 368
369, 370, 397, 398, 461, 462
Little Rock 151, 152
Livingston 489, 490, 776, 777
Lochiel, Ind..... 714
Lockport 694, 695
Loda.....41, 42, 145, 146, 774, 775
Lombard.....153, 154, 740, 741
Lombardville 117, 118
Long Point 39, 40
Loraine 213, 214
Lorenzo 548, 549
Losant 815
Louisville 211, 212, 276, 277, 409, 410
Lovington 336, 337
Lowder 397, 398
Lowell 79, 80, 815
Loxa 413, 414
Ludlow 183, 184
Lyndon 576, 577
Lynn 137, 138
Lynnville 285, 286
Lyons 694, 695

McCLURE 432, 433
McCluskey 401, 402
McDowell 93, 94
McGowan 631, 632
McHenry 105, 106, 516
McLean 191, 192
McLeansboro.....123, 124, 225, 226
271, 272, 297, 298, 379, 380
Macedonia 379, 380
Mackinaw.....597, 598, 599, 600
Macksville 489, 490
Macomb.....131, 132, 141, 142
181, 182, 199, 200, 221
222, 609, 610, 611, 612
Macon 318, 319
Macoupin 269, 270
Madison 282, 283
Mahomet.....171, 172, 663, 664
Malden 746, 747
Manchester.....441, 442, 451, 452
Manhattan 75, 76
Manlius 576, 577
Manning's Landing 436, 437
Mansfield 171, 172, 663, 664
Maple Park 155, 156
Maquoketa, Iowa 348, 349
Maquon.....586, 587, 605, 606
Marblehead 290, 291
Marcelline 229, 230
Marco.....294, 295, 647, 648
Marengo....61, 62, 109, 110, 508, 509
Marietta 609, 610
Marion.....309, 310, 356, 357
359, 360, 383, 384, 387, 388
Marissa 381, 382
Maroa 187, 188, 655, 656
Marshall 420, 421
426, 427, 488, 489, 490, 491
Martington 550, 551
Martinsville.....488, 491, 641, 642
Marysville 443, 444
Mascoutah 233, 234
Mason City 518, 519
Mason 237, 238
Matthews 463, 464
Mattoon.....338, 339, 340, 341, 413
414, 415, 416, 635, 636
Maud 501, 506, 651, 652
Maxon Mill.....393, 394
Maywood 159, 160
727, 730, 731, 732, 733, 734, 735
736, 737, 738, 739, 740, 741, 812
Mazon 694, 695
Meadows 37, 38
Medora 263, 264
Mellville 401, 402
Melrose.....51, 52, 159, 160
Menard 469, 470
Mendon 213, 214, 813, 814
Mendota.....123, 124, 149, 150
530, 531, 538, 539, 540
541, 746, 747, 764, 765
Meredosia.....217, 218, 253, 254
Meriden 149, 150
Merriam 649, 650
Merrillville 71, 72
Merritt 259, 260

Trips

Metcalf 631, 632
Metropolis.....389, 390, 393, 394
Michigan City.....704, 705
Middlesworth 328, 329
Middletown 195, 196, 197, 198
Midland City 669, 670
Midway 422, 423
Milan.....31, 32, 55, 56, 67, 68
Miles, Iowa 348, 349
Milford 27, 28
Mill Brook 752, 753
Mill Creek 428, 429
Milledgeville 566, 567
Miller, Ind.....704, 705
Millersburg 57, 58
Miller Station, Ind.....706, 707
Millersville 265, 266
Mill Shoals 223, 224
Milmine..623, 624, 657, 658, 665, 666
Milton 449, 450
Milwaukee, Wis.....708, 709
Mineral 578, 579
Mineral Springs 572, 573
Minonk 39, 40
Minooka 694, 695
Modena 117, 118
Modesto 263, 264
Modoc 467, 468
Moline 63, 64, 69, 70
572, 573, 580, 581, 584, 585
Momence...79, 80, 169, 170, 728, 729
Monmouth....139, 140, 141, 142, 520
521, 615, 616, 794, 795
Monroe, Wis.....510, 511, 800
Montezuma 449, 450
Montgomery.....127, 128, 149
150, 752, 753
Monticello 201, 202
203, 204, 629, 630, 657, 658
659, 660, 665, 666, 792, 793
Montrose 487, 492
Mopens Mound 167, 168
Morgan Park.....169, 170, 728, 729
Morocco 49, 50, 712
Morris...85, 86, 87, 88, 127, 128, 151
152, 546, 547, 548, 549, 694, 695
Morrison.....11, 12, 13, 14, 568, 569
570, 571, 572, 573, 576
577, 613, 614, 768, 769
Morrisonville.....320, 321, 363, 364
Mound City 389, 390, 465, 466
Mt. Carmel...179, 180, 231, 232, 476
477, 500, 501, 506, 507, 651, 652
Mt. Carroll.....15, 16, 19, 20, 562
563, 564, 565, 566, 567, 568, 569
Mt. Erie 647, 648
Mt. Morris 29, 30
Mt. Olive 369, 370
Mt. Pleasant 481, 482
Mt. Pulaski 316, 317
Mt. Sterling..215, 216, 217, 218, 219
220, 299, 300, 303, 304, 305, 306
Mt. Vernon 347, 248
261, 262, 294, 295, 297, 298, 307
308, 403, 404, 497, 498, 503, 504
Mt. Zion 326, 327
Mourbannais 75, 76
Moweaqua 318, 319
Mozier Landing 453, 454
Muds Landing.....467, 468, 469, 470
Mulberry Grove 411, 412
Munster 706, 707
Murdock.....631, 632, 790, 791
Murphysboro 387, 388
430, 431, 463, 464
Murrayville 441, 442
Muscatine, Iowa.....57, 58, 59, 60

NAPERVILLE.....524, 525, 738
739, 764, 765
Nashville.....233, 234, 261, 262, 292
293, 371, 372, 373, 374, 796, 797
Neoga 415, 416
Neponset 764, 765
Newark 752, 753
New Athens 381, 382
New Bedford 576, 577
New Berlin 434, 435
New Buffalo.....704, 705
New Burnside 311, 312
New Canton 290, 291
New Carlisle 706, 707
New Harmony 231, 232

Trips

New Holland.....195, 196, 518, 519
New Lenox.....71, 72, 73, 74
Newman 631, 632
784, 785, 790, 791
New Memphis 233, 234
New Milford 111, 112
New Minden 292, 293
New Munster 514, 515
New Philadelphia 609, 610
Newport, Ind.....786, 787
New Providence 451, 452
Newton 207, 208, 637, 638
639, 640, 643, 644, 645, 646
New Windsor.....31, 32, 137
138, 698, 699
Niantic 361, 362
Niles 516
Noble....205, 206, 409, 410, 647, 648
Nokomis 367, 368
Nora.....167, 168, 558, 559
Normal 694, 695
Normandy 748, 749
Norris 605, 606
Norris City 395, 396
North Bristol 514, 515
Norway 752, 753

OAK CENTER, WIS......708, 709
Oakglen 706, 707
Oakland 661, 662
Oak Leaf 488, 491
Oak Park.....159, 160, 732, 733
Oblong 639, 640
Oconee 257, 258
Ocoya 694, 695
Odell 77, 78, 694, 695
Odin 239, 240
O'Fallon 447, 448
Ohio 744, 745
Ohlman 367, 368
Okawville 233, 234
Oldenburg 282, 283
Olive Branch.....436, 437
Oliver 420, 421
Olmstead.....389, 390, 465, 466
Olney....205, 206, 207, 208, 409, 410
417, 517, 647, 648, 653, 654
Onarga.....23, 24, 41, 42
143, 144, 145, 146, 774, 775
Ontario.....31, 32, 582, 583
Ontarioville 159, 160, 727, 812
Oquawka 520, 521, 794, 795
Orange Prairie 556, 557
Oraville 463, 464
Orchard Grove, Ind..... 714
Orchard Mine 607, 608
Oregon.....29, 30, 89, 90, 534
535, 536, 537
Orion 67, 68
Osborn 572, 573
Oskaloosa 276, 277
Ospur 655, 656
Oswego 542, 543
Otis, Ind.....706, 707
Ottawa 85, 86, 111
112, 113, 114, 677, 678, 702
703, 752, 753, 754, 755, 756
757, 758, 759, 760, 761, 815
Owaneco 265, 266
Owensville 231, 232
Oxford Junction, Iowa.....348, 349
Oxfordville 510, 511

PADUCAH.....391, 392, 393, 394
Palestine 424, 425
Palmer 363, 364
Palmyra, Mo.....125, 126, 263, 264
Pana.....257, 258, 265, 266, 318
319, 320, 321, 324, 325, 367, 368
Papineau 550, 551
Paris 418, 419, 420, 421
422, 423, 661, 662, 786
787, 788, 789, 790, 791
Park 712
Pasture Field 645, 646
Patoka 485, 494
Paw Paw 111, 112
Paxton.....41, 42, 43, 44, 145
146, 183, 184, 627, 628, 774, 775
Pekin 193, 194
195, 196, 595, 596, 599
600, 607, 608, 685, 686
Peoria.....556, 557, 586, 587, 588

Trips

589, 595, 596, 597, 598, 685, 686
Perry 303, 304
Peru.....97, 98, 113, 114
Pesotum.....332, 333, 792, 793
Petersburg.....197, 198, 241, 242
245, 246, 247, 275, 399, 400
Petersville 57, 58
Philadelphia 241, 242
Piasa.....269, 270, 457, 458
Pierceburg 639, 640
Pinckneyville.....294, 295, 371, 372
381, 382, 383, 384, 463, 464
Pine Grove.....167, 168
169, 170, 813, 814
Pingree Grove 159, 160
Pinkstaff 424, 425
Piopolis 297, 298
Piper City 93, 94
Pittsfield 287, 288, 290, 291
303, 304, 449, 450, 455, 456
Pittwood 550, 551
Plainfield.....524, 525, 526
527, 542, 543
Plano.....149, 150, 151
152, 754, 755, 764, 765
Pleasant Grove 481, 482
Pleasant Hill.....453, 454, 455, 456
Pleasant Prairie 59, 60
Pleasant Valley...584, 585, 586, 587
Pleasant View 199, 200
Plum Hill 796, 797
Pocahontas 284, 480
Polo.....15, 16, 17, 18
Pomeroy 57, 58
Pontiac....35, 36, 37, 38, 77, 78, 93
94, 694, 695, 770. 771, 776, 777
Pontoosuc, Iowa...131, 132, 135, 136
Poseyville 231, 232
Potoka 476, 477
Prairie City 289, 693
Prairie Du Rocker 467, 468
Prentice 399, 400
Preston, Iowa 348, 349
Princeton.....113, 114, 115, 116
119, 120, 123, 124, 576, 577
578, 579, 584, 585, 744, 745
746, 747, 748, 749, 764, 765
Princeton, Ind.....476, 477
Princeville 556, 557
Prophetstown.....121, 122, 350, 351
570, 571, 576. 577
Proviso 764, 765

QUINCY.....125. 126, 213, 214
229, 230, 290, 291
299, 300, 813, 814

RAINSVILLE 714
Raleigh 273, 274
Ramsey 257, 258
Randolph 375, 376
Rantoul.....183, 184, 627, 628
Rapatee 605, 606
Raymond 363, 364
Reader 263, 264
Reddick 77, 78, 81, 82
Redmon 661, 662
Reed 794, 795
Reily Lake 469, 470
Remington, Ind..... 714
Renault 467, 468
Rend City 377, 378
Rensselaer, Ind...47, 48, 49, 50, 714
Reynoldsville 432. 433
Rice 371, 372
Richmond 516, 816, 817
Richton.....71, 72, 73, 74
Rickel 121, 122
Ridenhouse 465, 466
Ridgefarm 422, 423
Ridgefield 51, 52
Riggston 259, 260
Rileyville 273, 358
Riling 694, 695
Rinaker 269, 270
Rinard 211, 212
Ripley 305, 306
Risk 689, 690
Ritchey 548, 549
Riverside 694. 695
Riverton 361, 362
Roanoke 39, 40

Trips

Roberts.....23, 24, 143, 144
Robinson.....424, 425, 426, 427
639, 640, 641, 642
Rob Roy, Ind.....780, 781
Rochelle.....111, 112, 532, 533
Rochester 265, 266
Rock Falls.....121, 122, 748, 749
Rockford 109. 110. 111, 112
159, 160, 161, 162, 163, 164
508, 509, 510, 511, 536, 537
766, 767, 816, 817, 820, 821
Rock Island 31, 32, 55
56, 59, 60, 63, 64, 65, 66
67, 68, 69, 70, 580, 581
Rohrer 263, 264
Rollo 528, 529
Romeo 694, 695
Roodhouse 451, 452
Roots 469, 470
Roscoe 510, 511
Roselle.....107, 108, 730, 731
Rosemond 367, 368
Roseville 141, 142
Ross Hill 637, 638
Rossville 619, 620
Rushville.....199. 200. 301
302, 305, 306, 813, 814

ST. ANNE 91, 92, 169, 170
550, 551, 782, 783
St. Charles.....346, 347. 723
724, 740, 741
St. David 605, 606
St. Elmo.....276, 277, 486, 493
Ste. Marie 639, 640
St. Jacob 284, 480
St. John 714
St. Libory 796, 797
St. Paul 255, 256
Sabula, Iowa 348, 349
Sadorus 623, 624
Sailor Springs 409, 410
Salem.....209, 210, 237, 238
239, 240, 247, 248, 255, 256
Saluda 289, 693
Sanborns 179, 180
Sandoval.....407, 408, 484
485, 494, 495
Sandusky 428, 429
Sandwich 149. 150, 679, 680
754, 755, 764, 765
Savanna.....9, 10, 15, 16, 21, 22
348, 349, 564, 565
Savoy 665, 666
Schaumberg 730, 731
Schererville.....71, 72, 73, 74
Scottsboro 383, 384
Sears.....31, 32, 55, 56
Seatonville 113, 114
Secor 590, 591
Seymour 639, 660
Shabbona 528, 529
Shafter 1, 2
Shannon 562, 563
Shaws 538, 539
Shaw Station 115, 116
Sheffield 578, 579
Shelby 712, 714
Shelbyville 324, 325, 328
329. 334, 335, 478
Sheldon 45, 46, 47, 48, 91, 92, 95, 96
Sheller 294, 295
Sherburnville 79, 80
Shiloh 447, 448, 484, 495
Shipman.....269, 270, 457, 458
Shirley 191, 192
Shobonier 485, 494
Shullsburg 560, 561, 798, 799
Shumway 334, 335
Sibley 143, 144, 689, 690
Sidney 621, 622
Sigel 415, 416
Sinclair 399, 400
Sinsinawa 560, 561
Skelton 669, 670
Slades Corners.....514, 515
Smithfield 609, 616
Smithland 391, 392
Somonauk 149, 150, 756
757, 764, 765
South Bend, Ind.....706, 707
South Chicago.....704, 705, 710
711, 713, 714

Trips

South Holland 706, 707
Sparta.....375, 376, 463, 464
Sparland 554, 555
Springfield 195, 196, 263
264, 265, 266, 267, 268
274, 275, 313, 314, 361
362, 365, 366, 434, 435
Spring Grove, Iowa 129. 130, 135, 136
Standard 33, 34
Starved Rock.....677, 678, 700
701, 702, 703
State Line, Ind.....489, 490
Staunton 369, 370
Steger.....169, 170, 728, 729
Sterling.....11. 12. 121. 122
644, 545, 566, 567, 613
614, 748, 749, 768, 769
Steward 111, 112
Stewardson 342, 343
Stonefort 311, 312
Strasburg 342, 343
Strawn 689, 690
Streator...33, 34. 35. 36. 39. 40. 81
82, 87, 88, 552, 553, 758
759, 770, 771, 772, 773
Stubblefield 284, 480
Sublette 538, 539
Sullivan.....326. 327. 328. 329, 336
337, 338, 339, 344, 345, 478
Summer Hill 455, 456
Summum 301, 302
Summit 734, 735
Sutter 229, 230
Swanwick 463, 464
Swedona.....31, 32, 137, 138
Sweetland 59, 60
Sycamore.....61, 62, 161, 162, 346
347, 440, 471, 725, 726

TABLE GROVE.....181, 182
Tabor 189, 190
Tallula 399, 400
Tamaroa 294. 295
Tamms 428, 429
Tampico 352, 353, 576, 577
Taylor 125, 126
Taylor Ridge.....55, 56
Taylorville 265, 266, 322
323, 363. 364
Teheran 518, 519
Terre Haute 489, 490
Teutopolis 487, 492, 643, 644
Thayer 267, 268
Thayer, Ind.....712, 714
Thebes 436, 437
Thompsonville 273, 358
Thomson 9, 10
Thornton 706, 707, 728, 729
Ticona Sta.....815
Tilden 381, 382
Times 449, 450
Timewell 215, 216, 299, 300
Tiogo 229, 230
Toledo.....487, 488, 491, 492
635, 636, 637, 638
Tolleton 704, 705
Tolono...621, 622, 623, 624. 792, 793
Tonica 33, 34, 815
Topeka 601, 602
Toulon.....7, 8, 53, 54, 117, 118
554, 555, 556, 557
Towanda.....694, 695, 776, 777
Tower Hill 324, 325
Tremont 597, 598, 599, 600
Trenton 484, 495
Trivoli 586, 587
Troy 284, 480
Troy Grove 540, 541
Tunnel Hill 311, 312
Tuscola 330, 331
332, 333, 340. 341, 344, 345
631, 632, 790, 791, 792, 793

URBANA 173, 174, 183, 184
201, 202, 332, 333, 625, 626, 627
628, 659, 660, 663, 664, 665, 666
Ursa 213, 214, 229, 230, 813, 814

Trips

VALPARAISO 71, 72, 472, 473
Van Burensburg 1, 2
Vandalia 1, 2, 255, 256, 257, 258, 276
277, 411, 412, 485, 486, 493, 494
Varna 552, 553
Veedersburg, Ind.....780, 781
Venice 282, 283
Vera 257, 258
Vernon 485, 494
Verona 87, 88
Versailles 217, 218
Victoria 7, 8
Vienna.....309, 310, 311, 312
465, 466, 481, 482
Vincennes, Ind....474, 475, 500, 507
Viola 137, 138, 698, 699
Virden.....267, 268, 320, 321
Virgil, Ind..... 714
Virginia.....241, 242, 243
244, 251, 252
Volo 105, 106, 516

WADHAM 167, 168
Waldron.....49, 50, 91, 92, 782, 783
Walls Station, Ind.....706, 707
Walnut.....352, 353, 748, 749
Walnut Hill 497, 498
Walnut Prairie 426, 427
Waltonville 294, 295
Walworth, Wis.....508, 509
Wanconda 717, 718
Wanda 443, 444
Wapella.....185, 186, 778, 779
Warren.....167, 168, 558, 559
560, 561, 798, 799, 800
Warrenton 101, 102, 105
106, 107, 108
Washington 588, 589
Wataga 7, 8, 764, 765
Waterloo.....280, 281, 467, 468
Waterman 528, 529, 677, 678
679, 680, 756, 757
Watseka 23, 24. 27
28, 41, 42, 45, 46, 47, 48, 93
94, 95, 96, 147, 148, 550, 551
Watson 237, 238
Waukegan.....101, 102, 105, 106
107, 108, 514, 515
Waverly.....263, 264, 320
321, 397, 398
Wayne 103, 104
Wayne City 503, 504
Weldon 629, 630
Wellington 27, 28
Wenona 552, 553, 815
Wesley 685, 686
West Chicago.....103, 104, 157
158, 732, 733
West End 273, 358
Westfield 641, 642
West Frankfort 356. 357
West Genoa 159, 160
West Havana.....603, 604
West Liberty 645, 646
West Northfield 708, 709
West Pullman 728, 729
West Terre Haute.....489, 490
West Union 426, 427
West Vienna 481, 482
Westville 422, 423
West York 426, 427
Wheaton.....103, 104, 107, 108
153, 154, 157, 158, 524
525, 732, 733, 738, 739
Wheeler 472, 473, 643, 644
Wheeling.....101, 102, 107
108, 516, 708, 709
White Hall 451, 452
Whiting, Ind.....472, 473, 704, 705
Willett 71, 72, 73, 74
Williamsport 780, 781
Willow Springs 734, 735
Wilmette 708, 709
Wilmington 548, 549
Wilton Center 75, 76
Winchester...253, 254, 259, 260, 285
286, 287, 288, 449, 450, 451, 452
Windsor.....328, 329, 342, 343
Winfield..103, 104, 157, 158, 231, 232
Winkle 381, 382, 463, 464

Trips

Winnebago 163, 164
Winslo 800
Woodberry 487, 492
Woodford 39, 40
Woodhull...31, 32, 582, 583, 698, 699
Woodlawn 261, 262
Woodruff.....597, 598, 599, 600
Woodson 397, 398
Woodstock.....51, 52, 61, 62, 105
106, 109, 110, 818, 819
Woosung.....15, 16, 17, 18
Worden 369, 370
Wyanet 578, 579, 764, 765
Wynoose 647, 648
Wyoming 554, 555, 556, 557

YORK CENTER.....738, 739
Yorkville 127, 128, 151, 152
542, 543, 754, 755, 762, 763

ZEARING 746, 747
Zion City 514, 515

"The Sign of Service"

Illinois Key Map

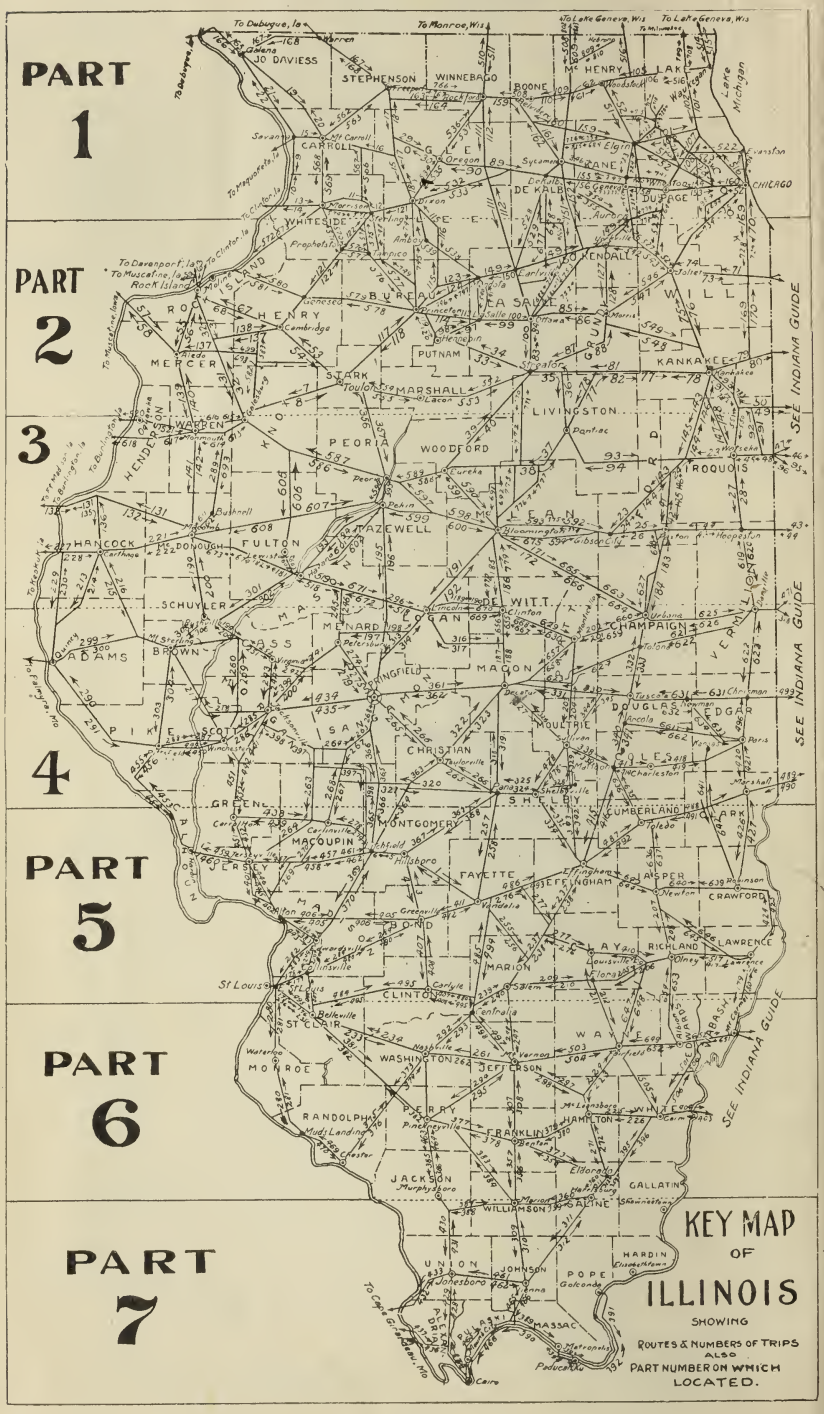

Illinois Trunk Lines Map

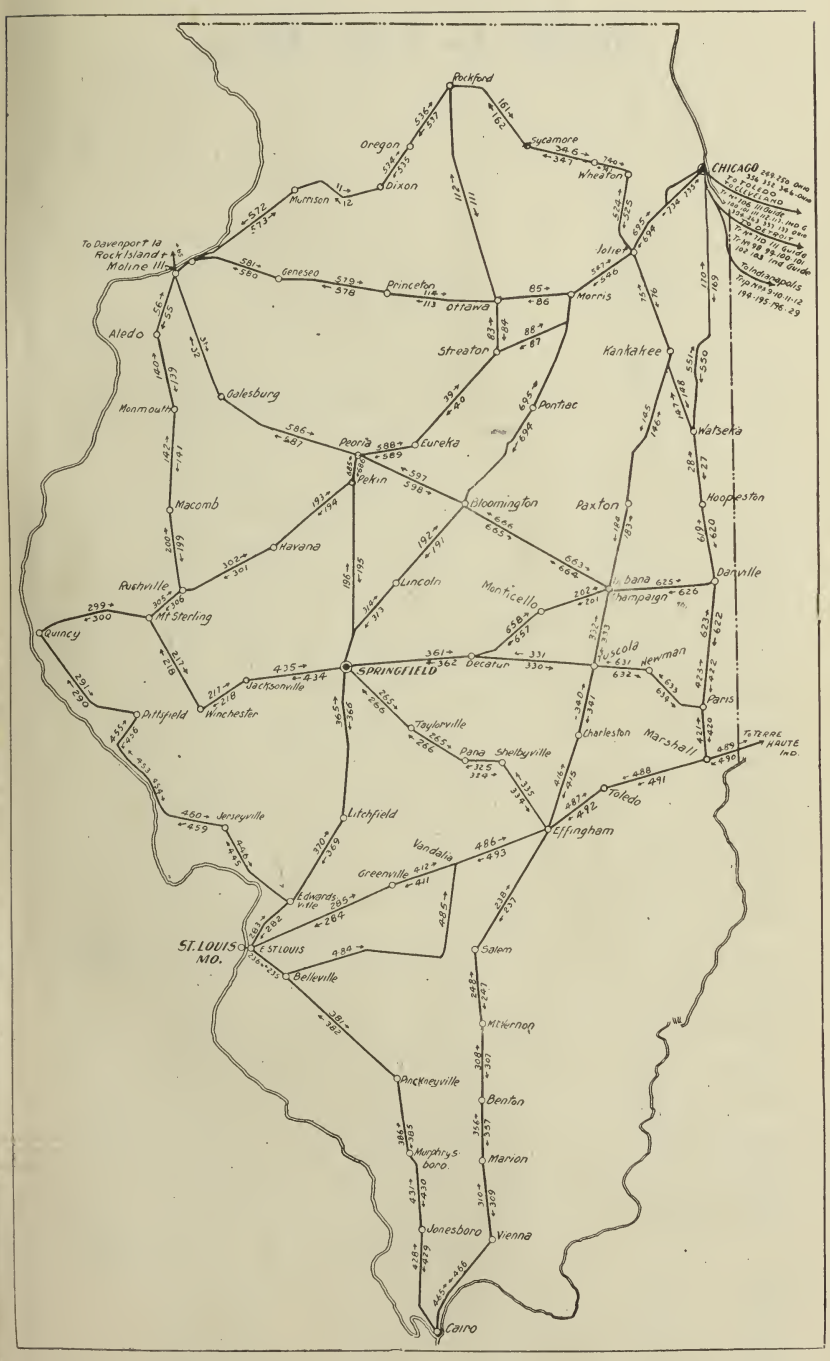

Index to City Maps

	Page
ALTON	211
AURORA	383
BELLEVILLE	187
BLOOMINGTON	421
CAIRO	283
CHAMPAIGN	147
CHICAGO	Back of Sectional State Map
DANVILLE	509
DAVENPORT, IA	53
DECATUR	245
EAST ST. LOUIS	219
ELGIN	381
FREEPORT	403
JACKSONVILLE	293
JOLIET	57
KANKAKEE	59
LINCOLN	379
MARION	237
MATTOON	439
MOLINE	53
OLNEY	165
PEORIA	419
QUINCY	181
ROCKFORD	133
ROCK ISLAND	53
SPRINGFIELD	241
STREATOR	513
URBANA	147
WAUKEGAN	79

Index of Trips

IMPORTANT—Part and Section, with number following the names of towns, thus (Part 1, Section A—12), denote location of place on map. Trunk Lines are listed in this index. Starting point will be found listed alphabetically, and following are trip numbers necessary to reach destination:

	Direct	Return
ALBION (Part 6, Section F—37)		
To Fairfield	649	650
Mt. Carmel	652	651
Olney	654	653
ALEDO (Part 2, Section B—12)		
To Cambridge	138	137
Galva	698	699
Keithsburg	696	697
Monmouth	139	140
Muscatine, Ia.	58	57
Rock Island	56	55
ALTON (Part 5, Section C—33)		
To Carlinville	269	270
Collinsville	443	444
East St. Louis	282	283
Greenville	406	405
Jerseyville	402	401
Jerseyville	445	446
ARCOLA (Part 4, Section E—26)		
To Paris	661	662
AURORA (Part 1, Section E—7)		
To Chicago	738	739
DeKalb (via Kaneville)	355	354
Geneva	751	750
Joliet	527	526
Mendota	150	149
Morris	127	128
Ottawa	753	752
Yorkville	763	762
BARRINGTON (Part 1, Section E—4)		
To Chicago	731	730
Chicago	736	737
Crystal Lake	715	716
Elgin	722	721
Lake Zurich	720	719
Wauconda	717	718
BEARDSTOWN (Part 4, Section B—23)		
To Macomb	200	199
Mt. Sterling	219	220
Virginia	251	252
Winchester	260	259
BELLEVILLE (Part 6, Section C—36)		
To Collinsville	448	447
East St. Louis	235	236
Nashville	233	234
Nashville	796	795
Pickneyville	381	382

	Direct.	Return.
BELVIDERE (Part 1, Section D—3)		
To DeKalb (via Genoa)	471	440
Rockford	821	820
BENTON (Part 6, Section D—40)		
To Duquoin	378	377
Eldorado	273	358
Marion	357	356
McLeansboro	379	380
Mt. Vernon	308	307
BLOOMINGTON (Part 3, Section D—19)		
To Champaign	171	172
Clinton	185	186
Clinton	778	779
Eureka	591	590
Farmer City	665	666
Gibson City	592	593
Kankakee	775	774
Lincoln	191	192
Peoria (via Mackinaw)	597	598
Pekin (via Mackinaw)	599	600
Pontiac	776	777
Streator	773	772
Urbana	663	664
BURLINGTON, IA. (Part 3, Section A—16)		
To Carthage	135	136
Ft. Madison, Ia.	130	129
Monmouth	521	520
BUSHNELL (Part 3, Section B—18)		
To Galesburg	289	693
Macomb	611	612
CAIRO (Part 7, Section D—49)		
To Cape Girardeau, Mo.	436	437
Jonesboro	428	429
Metropolis	389	390
Vienna	465	466

TRUNK LINES

To Danville (via Salem, Effingham and Urbana)—Leave Cairo on Trip No. 465, continuing in order named on Trips No. 310, 356, 308, 248, 238, 416, 340, 332 and 625 to Danville.

To East St. Louis (via Murphysboro and Belleville)—Leave Cario on Trip No. 428, continuing in order named on Trips No. 431, 386, 382 and 235 to East St. Louis.

To Terre Haute (via Mt. Vernon, Salem, Effingham and Marshall)—Leave Cario on Trip No. 465, continuing in order named on Trips No. 310, 356, 308, 248, 238, 487, 488 and 489 to Terre Haute.

CAMBRIDGE (Part 2, Section C—11)		
To Aledo	137	138
Davenport	67	68
Dixon	122	121
Galesburg	582	583
Rock Island	67	68
Toulon	54	53
CAPE GIRARDEAU, MO. (Part 7, Section C—46)		
To Cairo	437	436
Jonesboro	432	433

	Direct.	Return.
CARLINVILLE (Part 5, Section C—29)		
To Alton	270	269
Carrollton	439	438
Litchfield	279	278
Springfield	268	267
CARMI (Part 6, Section E—39)		
To Eldorado	396	395
Fairfield	502	505
McLeansboro	226	225
Mt. Carmel	506	501
Mt. Vernon, Ind.	404	403
CARROLLTON (Part 5, Section B—29)		
To Carlinville	438	439
CARTHAGE (Part 3, Section A—19)		
To Burlington, Ia.	136	135
Keokuk, Ia.	227	228
Macomb	221	222
Mt. Sterling	215	216
Quincy	213	214
CASSOPOLIS, MICH.		
To Chicago, Ill.	707	706
CENTRALIA (Part 6, Section D—36)		
To East St. Louis	495	484
Greenville	408	407
Mt. Vernon	498	497
Nashville	293	292
Salem	239	240
Vandalia	485	494
CHAMPAIGN (Part 4, Section E—22)		
To Bloomington	172	171
Farmer City	664	663
Urbana	173	174
CHARLESTON (Part 4, Section E—27)		
To Mattoon	414	413
Paris	419	418
CHATSWORTH (Part 3, Section E—16)		
To Gibson City	689	690
Kankakee	687	688
CHESTER (Part 6, Section C—41)		
To Coulterville	375	376
Muds Landing	469	470
CHICAGO (Part 1, Section F—6)		
To Aurora	739	738
Barrington	730	731
Barrington	737	736
Cassopolis (via Gary, Chesterton, Laporte and South Bend)	706	707
Clinton, Ia.	315	315
DeKalb	733	732
Elgin	727	812
Gary	706	707
Galesburg	764	765
Geneva	741	740
Hammond	710	711
Indianapolis	712	
Joliet	734	735
Kankakee	728	729
Kramer, Ind.	714	
Lake Geneva, Wis. (via Libertyville)	516	
Laporte, Ind.	706	707
Milwaukee, Wis.	709	708

	Direct.	Return.
New Buffalo, Mich.	704	705
Rockford	160	159
St. Anne	169	170
St. Louis, Mo. (via Bloomington)	694	695
South Bend, Ind.	706	707
Valparaiso, Ind.	472	473
Wheaton	154	153

TRUNK LINES

To Cario (via Joliet, Kankakee, Urbana, Effingham, Salem and Vienna)—Leave Chicago on Trip No. 734, continuing in order named on Trips 76, 145, 184, 333, 341, 415, 237, 247, 307, 357, 309 and 466 to Cairo.

To Detroit (via Laporte, South Bend, Elkhart and Lima)—Leave Chicago, taking Trip No. 710, then continue in Indiana Motor Guide on Trips No. 98, 99, 100, 101, 102 and 103 to Detroit.

To Indianapolis (via La Fayette)—Leave Chicago on Trip No. 9 in Indiana Motor Guide, continuing in order named on Trips No. 10, 11, 12, 194, 195, 196 and 29 to Indianapolis.

To Moline and Rock Island (via Joliet, Morris and Princeton)—Leave Chicago on Trip No. 734, continuing in order named on Trips No. 546, 86, 113, 578 and 580 to Moline and Rock Island.

To Quincy (via Joliet, Streator and Peoria)—Leave Chicago on Trip No. 734, continuing in order named on Trips No. 546, 87, 40, 589, 686, 194, 301, 306 and 300 to Quincy.

To St. Louis (via Bloomington)—Leave Chicago on Trip No. 694, continuing in order named on Trips No. 191, 313, 366, 369 and 282 to St. Louis.

To Terre Haute (via Danville)—Leave Chicago on Trip No. 169, continuing in order named on Trips No. 550, 27, 620, 622, 420 and 489 to Terre Haute.

To Toledo and Cleveland (via South Bend and Wauseon)—Leave Chicago on Trip No. 706, continuing on Indiana Motor Guide on Trips No. 100, 101, 111, 112 and 117, then in Ohio Motor Guide on Trips No. 356, 352 and 346 to Toledo; continue on Trips No. 263, 334, 337, 137, 249 and 250 to Cleveland.

CHRISMAN (Part 4, Section F—24)

To Clinton, Ind. (via Highland, Ind.)	499	...
Newman	785	784
Tuscola	631	632

CLINTON, Part 4, Section D—22)

To Bloomington	779	778
Bloomington	186	185
Decatur	188	187
Decatur	655	656
Lincoln	190	189
Lincoln	670	669
Monticello	629	630

	Direct.	Return.
CLINTON, IA. (Part 1, Section B—7)		
To Moline (Iowa side)	584	585
Morrison	13	14
Savanna	10	9
COLLINSVILLE (Part 5, Section C—35)		
To Alton	444	443
Belleville	447	448
East St. Louis	177	178
Edwardsville	250	249
COULTERVILLE (Part 6, Section C—39)		
To Chester	376	375
Nashville	374	373
CROWN POINT, IND. (Part 2, Section F—10)		
To Joliet	74	73
Kankakee	79	80
CRYSTAL LAKE (Part 1, Section E—3)		
To Barrington	716	715
CUBA (Part 3, Section B—19)		
To Macomb	610	609
Pekin (via Canton)	607	608
DANVILLE (Part 4, Section F—22)		
To Decatur	666	665
Hoopeston	619	620
Paris	422	423
Tolono	622	621
Urbana	626	625
Williamsport, Ind.	780	781

To Cairo (via Urbana, Effingham and Salem)—Leave Danville on Trip No. 626, continuing in order named on Trips No. 333, 341, 415, 237, 247, 307, 357, 309 and 466 to Cairo.

To Chicago (via Joliet)—Leave Danville on Trip No. 619, continuing in order named on Trip No. 28, 147, 75 and 735 to Chicago.

To East St. Louis (via Bloomington)—Leave Joliet on Trip No. 694, continuing in order named on Trips No. 191, 313, 366, 369 and 282 to East St. Louis.

To Springfield (via Urbana and Decatur)—Leave Danville on Trip No. 626, continuing in order named on Trips No. 201, 657 and 362 to Springfield.

To Terre Haute (via Marshall)—Leave Danville on Trip No. 422, continuing on Trips No. 420 and 489 to Terre Haute.

DAVENPORT, IA. (Part 2, Section B—10)		
To Cambridge	68	67
Moline	63	64
Rock Island	66	65
DECATUR (Part 4, Section D—24)		
To Clinton	656	655
Clinton	187	188
Danville	665	666
Lincoln	317	316
Monticello	658	657
Pana	319	318
Springfield	362	361
Sullivan	327	326

	Direct.	Return.
Taylorville	323	322
Tolono	623	624
Tuscola	330	331
DEKALB (Part 1, Section E—6)		
To Aurora (via Kanesville)	354	355
Belvidere (via Genoa)	440	471
Chicago	732	733
Dixon (via Rochelle)	532	533
Earlville	528	529
Elgin	726	725
Geneva	155	156
Geneva	743	742
Morris	152	151
Oregon	90	89
Ottawa	757	756
Sandwich	679	680
Starved Rock	677	678
Woodstock	61	62
DIXON (Part 1, Section D—7)		
To Cambridge	121	122
DeKalb (via Rochelle)	533	532
Freeport	18	17
Mendota	538	539
Morrison	12	11
Morrison	614	613
Oregon	534	535
Princeton	116	115
Princeton	744	745
Savanna	16	15
Sterling	544	545
DORCHESTER (Part 5, Section C—31)		
To Jerseyville	457	458
Litchfield	461	462
DUBUQUE, IA. (Part 1, Section B—1)		
To Galena	166	165
Warren	561	560
DUQUOIN (Part 6, Section D—40)		
To Benton	377	378
EARLVILLE (Part 2, Section D—9)		
To DeKalb	529	528
Mendota (via LaSalle)	530	531
EAST ST. LOUIS (Part 5, Section C—35)		
To Alton	283	282
Belleville	236	235
Centralia	484	495
Chicago	695	694
Collinsville	178	177
Greenville	480	284
Waterloo	280	281

TRUNK LINES

To Cario (via Belleville and Murphysboro)—Leave East St. Louis on Trip No. 236, 381, 385, 430 and 429 to Cairo.

To Chicago (via Springfield and Bloomington)—Leave East St. Louis on Trip No. 283, continuing in order named on Trips No. 370, 365, 314, 192 and 695 to Chicago.

To Quincy (via Alton, Jerseyville, Hardin and Pittsfield)—Leave East St. Louis on Trip No. 283, continuing in order named on Trips No. 445, 459, 453, 455 and 290 to Quincy.

To Rock Island and Davenport (via Springfield, Peoria and Galesburg)—Leave East St. Louis on Trip No. 283, continuing in order named on Trips No. 370, 365, 196, 685, 587 and 32 to Rock Island, then on Trip No. 65 to Davenport.

To Terre Haute (via Vandalia, Effingham and No. 285, continuing in order named on Trips No. 412, 486, 487, 488 and 489 to Terre Haute.

	Direct.	Return.
EDWARDSVILLE (Part 5, Section C—33)		
To Collinsville	249	250
Litchfield	370	369
EFFINGHAM (Part 5, Section E—31)		
To Mattoon	416	415
Newton	644	643
Salem	237	238
Shelbyville	335	334
Toledo	487	492
Vandalia	493	486
Windsor	343	342
ELDORADO (Part 6, Section E—42)		
To Benton	358	273
Carmi	395	396
Marion	360	359
McLeansboro	272	271
Vienna	311	312
ELGIN (Part 1, Section E—5)		
To Barrington	721	720
Chicago	812	727
DeKalb	725	726
Evanston	523	522
Geneva	723	724
Waukegan	101	102
Wheaton	103	104
Woodstock	52	51
EUREKA (Part 3, Section D—17)		
To Bloomington	590	591
Peoria	589	588
Pontiac	38	37
Streator	39	40
EVANSTON (Part 1, Section F—5)		
To Elgin	522	523
FAIRFIELD (Part 6, Section E—37)		
To Albion	650	649
Carmi	505	502
Louisville	211	212
McLeansboro	223	224
Mt. Vernon	503	504
Olney	647	648
FARMER CITY (Part 3, Section E—21)		
To Bloomington	666	665
Champaign (via Urbana)	663	664

	Direct.	Return.
FLORA		
To Olney	205	206
Salem	210	209
FOWLER, IND. (Part 3, Section F—18)		
To Paxton	44	43
Watseka	45	46
FREEPORT (Part 1, Section C—3)		
To Dixon	17	18
Galena	168	167
Mt. Carroll	562	563
Oregon	29	30
Rockford	163	164
Rockford	766	767
Warren	558	559
FT. MADISON, IA. (Part 3, Section A—17)		
To Burlington, Ia.	129	130
Macomb	132	131
GALENA (Part 1, Section B—2)		
To Dubuque, Ia. (via Hazel Green, Wis.)	165	166
Freeport	167	168
Mt. Carroll	19	20
Savanna	21	22
GALESBURG (Part 2, Section B—14)		
To Bushnell	693	289
Cambridge	583	582
Chicago	765	764
Lewistown (via Canton and Farmington)	605	606
Monmouth	616	615
Peoria	586	587
Rock Island	32	31
Toulon	8	7
GALVA (Part 2, Section C—13)		
To Aledo	699	698
GENESEO (Part 2, Section C—10)		
To Princeton	579	578
Prophetstown	351	350
Rock Island	580	581
GENEVA (Part 1, Section E—6)		
To Aurora	750	751
Chicago	740	741
DeKalb	156	155
DeKalb	742	743
Elgin	724	723
Wheaton	157	158
GIBSON CITY (Part 3, Section E—19)		
To Bloomington	593	592
Chatsworth	690	689
Kankakee	144	143
Watseka	24	23
GOLCONDA (Part 7, Section E—46)		
To Paducah, Ky.	391	392
GREENVILLE (Part 5, Section D—33)		
To Alton	405	406
Centralia	407	408
East St. Louis	284	480
Hillsboro	3	4
Vandalia	412	411

	Direct.	Return.
HAMMOND (Part 1, Section F—9)		
To Chicago	711	710
Monticello	204	203
Sullivan	337	336
HARDIN (Part 5, Section B—30)		
To Jerseyville	460	459
Pleasant Hill	453	454
HARVARD (Part 1, Section E—2)		
To Marengo	804	805
Walworth	802	803
HAVANA (Part 3, Section C—20)		
To Lewistown	604	603
Lincoln	519	518
Macomb	181	182
Pekin	193	194
Petersburg	246	245
Rushville	301	302
HENNEPIN (Part 2, Section D—12)		
To LaSalle	98	97
Princeton	120	119
Streator	33	34
HILLSBORO, Part 5, Section D—30)		
To Greenville	4	3
Litchfield	5	6
Vandalia	1	2
HOOPESTON (Part 3, Section F—19)		
To Danville	620	619
Watseka	28	27
JACKSONVILLE (Part 4, Section B—25)		
To Litchfield	397	398
Manchester	442	441
Mt. Sterling	218	217
Petersburg	400	399
Springfield	435	434
Virginia	244	243
Winchester	285	286
JERSEYVILLE (Part 5, Section B—31)		
To Alton	401	402
Alton	446	445
Dorchester	458	457
Hardin	459	460
Springfield	264	263
Winchester	451	452
JOLIET (Part 2, Section E—10)		
To Aurora	526	527
Chicago	735	734
Crown Point, Ind.	73	74
Kankakee	76	75
Morris	546	547
Valparaiso, Ind.	72	71
Yorkville	542	543
Wheaton	524	525

TRUNK LINES

To Danville (via Kankakee)—Leave Joliet on Trip No. 76, continuing in order named on Trips No. 148, 27 and 620 to Danville.

To Peoria (via Morris and Streator)—Leave Joliet on Trip No. 546, continuing in order named on Trips No. 87, 40 and 589 to Peoria.

To Moline and Rock Island (via Morris and continuing in order named on Trips No. 86, 113, 578 and 580 to Moline and Rock Island.

To Rockford (via Wheaton, St. Charles and Sycamore)—Leave Joliet on Trip No. 524, coninuing in order named on Trips No. 741, 347 and 162 to Rockford.

To Springfield (via Bloomington)—Leave Springfield on Trip No. 314, continuing in order named on Trips No. 192 and 695 to Joliet.

	Direct.	Return.
JONESBORO (Part 7, Section D—45)		
To Cairo	429	428
Cape Girardeau, Mo.	433	432
Murphysboro	431	430
Vienna	482	481
KANKAKEE (Part 2, Section F—13)		
To Bloomington	774	775
Chatsworth	688	687
Chicago	729	728
Crown Point, Ind.	80	79
Gibson City	143	144
Joliet	75	76
Kentland, Ind.	91	92
Morris	549	548
Paxton	145	146
Pontiac	78	77
Rensselaer, Ind.	49	50
St. Anne	782	783
Streator	81	82
Watseka	148	147
KANSAS (Part 4, Section F—27)		
To Paris	789	788
Robinson (via Casey)	641	642
KEITHSBURG (Part 1, Section A—13)		
To Aledo	697	696
KENTLAND, IND. (Part 2, Section F—16)		
To Kankakee	92	91
Watseka	96	95
KEOKUK, IA. (Part 3, Section A—19)		
To Carthage	228	227
Quincy	229	230
LACON (Part 2, Section D—14)		
To Streator	553	552
Toulon	554	555
LAKE GENEVA, WIS. (Part 1, Section E—1)		
To Rockford	508	509
Waukegan	514	515
Woodstock	819	818
LAKE ZURICH (Part 1, Section E—3)		
To Barrington	720	719
LA SALLE (Part 2, Section D—11)		
To Hennepin	97	98

	Direct.	Return.
Mendota	541	540
Ottawa	761	760
Starved Rock	700	701
LAWRENCEVILLE (Part 5, Section F—24)		
To Mt. Carmel	179	180
Newton	645	646
Olney	517	417
Robinson	424	425
Vincennes, Ind.	474	475
LEWISTOWN (Part 3, Section C—19)		
To Galesburg (via Canton and Farmington)	606	605
Havana	603	604
LINCOLN (Part 4, Section D—22)		
To Bloomington	192	191
Clinton	189	190
Clinton	669	670
Decatur	316	317
Havana	518	519
Petersburg	197	198
Springfield	313	314
LITCHFIELD (Part 5, Section C—30)		
To Carlinville	278	279
Dorchester	462	461
Edwardsville	369	370
Hillsboro	6	5
Jacksonville	398	397
Pana	367	368
Springfield	365	366
Taylorville	363	364
LOUISVILLE (Part 5, Section E—34)		
To Fairfield	212	211
Olney	410	409
Vandalia	277	276
MACOMB (Part 3, Section B—19)		
To Beardstown	199	200
Bushnell	612	611
Carthage	222	221
Cuba	609	610
Ft. Madison, Ia.	131	132
Havana	182	181
Monmouth	142	141
MANCHESTER (Part 4, Section B—27)		
To Jacksonville	441	442
MAQUOKETA, IA.		
To Savanna	349	348
MARENGO (Part 1, Section E—3)		
To Harvard	805	804
MARION (Part 6, Section D—42)		
To Benton	356	357
Eldorado	359	360
Murphysboro	388	387
Pinckneyville	384	383
Vienna	309	310
MARSHALL (Part 4, Section F—28)		
To Paris	421	420
Robinson	426	427
Terre Haute, Ind.	489	490
Toledo	491	488

	Direct.	Return.
MATTOON (Part 4, Section E—27)		
To Charleston	413	414
Effingham	415	416
Sullivan	339	338
Toledo	636	635
Tuscola	340	341
McLEANSBORO (Part 6, Section E—39)		
To Benton	380	379
Carmi	225	226
Eldorado	271	272
Fairfield	224	223
Mt. Vernon	297	298
MENDOTA (Part 2, Section D—9)		
To Aurora	149	150
Dixon	539	538
Earlville	531	530
LaSalle	540	541
Princeton	124	123
Princeton	747	746
MEREDOSIA (Part 4, Section B—24)		
To Winchester	253	254
METROPOLIS (Part 7, Section E—48)		
To Cairo	390	389
Paducah, Ky.	393	394
MILWAUKEE		
To Chicago	708	709
MOLINE (Part 2, Section B—10)		
To Clinton, Ia. (Iowa side)	585	584
Davenport, Ia.	64	63
Morrison (via Rock Island)	573	572
Rock Island	70	69
MONMOUTH (Part 3, Section B—15)		
To Aledo	140	139
Burlington, Ia.	520	521
Galesburg	615	616
Macomb	141	142
Oquawka	795	794
MONROE, WIS. (Part 1, Section C—1)		
To Rockford	511	510
Warren	801	800
MONTICELLO (Part 4, Section E—23)		
To Clinton	630	629
Clinton	667	668
Decatur	657	658
Hammond	203	204
Tuscola	792	793
Urbana	202	201
Urbana	660	659
MORRIS (Part 2, Section E—11)		
To Aurora	128	127
DeKalb	151	152
Joliet	547	546
Kankakee	548	549
Ottawa	86	85
Streator	87	88
MORRISON (Part 1, Section C—7)		
To Clinton, Ia.	14	13

	Direct.	Return.
Dixon	11	12
Dixon	613	614
Moline (via Rock Island)	572	573
Mt. Carroll	569	568
Princeton (via Prophetstown)	576	577
Prophetstown	570	571
Sterling	768	769
MT. CARMEL (Part 6, Section F—37)		
To Albion	651	652
Carmi	501	506
Lawrenceville	180	179
New Harmony, Ind.	231	232
Princeton, Ind.	477	476
Vincennes, Ind.	507	500
MT. CARROLL (Part 1, Section C—5)		
To Freeport	563	562
Galena	20	19
Morrison	568	569
Savanna	564	565
Sterling	566	567
MT. STERLING (Part 4, Section B—23)		
To Beardstown	220	219
Carthage	216	215
Jacksonville	217	218
Pittsfield	303	304
Quincy	300	299
Rushville	305	306
MT. VERNON, IND		
To Carmi	403	404
MT. VERNON (Part 6, Section D—38)		
To Benton	307	308
Centralia	497	498
Fairfield	504	503
McLeansboro	298	297
Nashville	261	262
Pinckneyville	294	295
Salem	248	247
MUDS LANDING (Part 6, Section C—40)		
To Chester	470	469
Waterloo	467	468
MURPHYSBORO (Part 6, Section D—42)		
To Jonesboro	430	431
Marion	387	388
Sparta	464	463
MUSCATINE, IA. (Part 2, Section A—10)		
To Aledo	57	58
Rock Island	59	60
NASHVILLE (Part 6, Section D—37)		
To Belleville	234	233
Belleville	797	796
Centralia	292	293
Coulterville	373	374
Mt. Vernon	262	261
Pinckneyville	372	371
NEW BUFFALO, MICH.		
To Chicago	705	704
NEW HARMONY, IND. (Part 6, Section F—39)		
To Coulterville	373	374
Mt. Carmel	232	231

	Direct	Return
NEWPORT, IND.		
To Paris	786	787
NEWMAN (Part 4, Section F—24)		
To Chrisman	784	785
NEWTON (Part 5, Section E—32)		
To Effingham	643	644
Lawrenceville	646	645
Olney	207	208
Robinson	640	639
Toledo	637	638
OLNEY (Part 5, Section F—34)		
To Albion	653	654
Fairfield	648	647
Flora	206	205
Lawrenceville	417	517
Louisville	409	410
Newton	208	207
OQUAWKA, IOWA		
To Monmouth	794	795
OREGON (Part 1, Section D—5)		
To DeKalb	89	90
Dixon	535	534
Freeport	30	29
Rockford	536	537
OTTAWA (Part 2, Section D—11)		
To Aurora	752	753
Deer Park and Tonica	815	...
DeKalb	756	757
La Salle	760	761
Morris	85	86
Princeton	113	114
Rockford	112	111
Starved Rock	703	702
Streator	758	759
Yorkville	754	755
PADUCAH, KY. (Part 7, Section E—48)		
To Golconda	392	391
Metropolis	394	393
PALMYRA, MO. (Part 4, Section A—24)		
To Quincy	126	125
PANA (Part 4, Section D—28)		
To Decatur	318	319
Litchfield	368	367
Shelbyville	324	325
Springfield	266	265
Vandalia	257	258
Waverly	320	321
PARIS (Part 4, Section F—26)		
To Arcola	662	661
Charleston	418	419
Danville	423	422
Kansas	788	789
Marshall	420	421
Newport	787	786
Newman	633	634
Tuscola	790	791

	Direct	Return
PAXTON (Part 3, Section F—19)		
To Fowler, Ind.	43	44
Kankakee	146	145
Urbana	184	183
Urbana	627	628
Watseka	42	41
PEKIN (Part 3, Section C—18)		
To Bloomington (via Mackinaw)	600	599
Cuba (via Canton)	608	607
Havana	194	193
Peoria	595	596
Peoria	685	686
Springfield	195	196
PEORIA (Part 3, Section C—17)		
To Bloomington (via Mackinaw)	598	597
Eureka	588	589
Galesburg	587	586
Pekin	596	595
Pekin	686	685
Toulon	557	556

TRUNK LINES

To Chicago (via Streator and Joliet)—Leave Peoria on Trip No. 588, continuing in order named on Trips No. 39, 88, 547 and 735 to Chicago.

To Danville (via Bloomington and Urbana)—Leave Peoria on Trip No. 598, continuing in order named on Trips No. 665, 663 and 625 to Danville.

To Quincy (via Pekin, Havana and Rushville)—Leave Peoria on Trip No. 686, continuing in order named on Trips No. 194, 301, 306 and 300 to Quincy.

To Rockford (via Eureka and Streator)—Leave Peoria on Trip No. 588, continuing in order named on Trips No. 39, 83 and 112 to Rockford.

To Rock Island and Davenport (via Galesburg)—Leave Peoria on Trip No. 587, continuing on Trip No. 32 to Rock Island and Trip No. 65 to Davenport.

To St. Louis (via Springfield and Litchfield)—Leave Peoria on Trip No. 686, continuing in order named on Trips No. 195, 366, 369 and 282 to St. Louis.

PETERSBURG (Part 4, Section C—23)		
To Havana	245	246
Jacksonville	399	400
Lincoln	198	197
Springfield	274	275
Virginia	241	242
PINCKNEYVILLE (Part 6, Section D—40)		
To Belleville	382	381
Marion	383	384
Mt. Vernon	295	294
Nashville	371	372
PITTSFIELD (Part 4, Section B—26)		
To Mt. Sterling	304	303
Pleasant Hill	456	455

	Direct.	Return.
Quincy	290	291
Winchester	288	287
Winchester	449	450

PLEASANT HILL (Part 4, Section B—28)

To Hardin	454	453
Pittsfield	455	456

PONTIAC (Part 3, Section E—15)

To Bloomington	777	776
Eureka	37	38
Kankakee	77	78
Streator	36	35
Streator	771	770
Watseka	93	94
Muscatine, Ia.	60	59
Moline	69	70

PRINCETON (Part 2, Section D—11)

To Dixon	115	116
Dixon	745	744
Geneseo	578	579
Hennepin	119	120
Mendota	123	124
Mendota	746	747
Morrison (via Prophetstown)	577	576
Ottawa	114	113
Sterling	749	748
Toulon	118	117

PRINCETON, IND. (Part 6, Section F)

To Mt. Carmel	476	477

PROPHETSTOWN (Part 2, Section C—8.37)

Morrison	571	570

QUINCY (Part 4, Section A—23)

To Carthage	214	213
Keokuk, Ia.	230	229
Mt. Sterling	299	300
Palmyra, Mo.	125	126
Pittsfield	291	290
Rushville	814	813

TRUNK LINES

To Chicago (via Peoria, Streator and Joliet)—193, 685, 588, 39, 88, 547 and 735 to Chicago. ing, Macomb and Monmouth) — Leave Leave Quincy on Trips No. 299, continu-

To Rock Island and Davenport (via Mt. Sterl-Quincy on Trip No. 299, then 305, taking Trip No. 200 from Rushville to Macomb, continuing in order named on Trips No. 142, 140 and 56 to Rock Island and Trip No. 65 to Davenport.

To Springfield (via Mt. Sterling and Jacksonville)—Leave Quincy on Trip No. 299, continuing in order named on Trips No. 217 and 435 to Springfield.

To St. Louis (via Pittsfield, Hardin, Jerseyville and Alton)—Leave Quincy on Trip No. 291, continuing in order named on Trips No. 456, 454, 460, 446 and 282 to East St. Louis.

RENSSELAER, IND. (Part 3, Section F—15)

To Kankakee	50	49
Watseka	48	47

	Direct	Return
ROBINSON (Part 5, Section F—31)		
To Kansas (via Casey)	642	641
Lawrenceville	425	424
Marshall	427	426
Newton	639	640
ROCKFORD (Part 1, Section D—3)		
To Belvidere	820	821
Chicago	159	160
Freeport	164	163
Freeport	767	766
Lake Geneva, Wis	509	508
Monroe, Wis.	510	511
Oregon	537	536
Ottawa	111	112
Sycamore	161	162
Twin Lakes, Wis	816	817
Woodstock	110	109

TRUNK LINES

To Joliet (via Sycamore, St. Charles and Wheaton)—Leave Rockford on Trip No. 161, continuing in order named on Trips ing in order named on Trips No. 305, 302,

To Moline and Rock Island (via Dixon and Morrison)—Leave Rockford on Trip No. 537, continuing in order named on Trips No. 535, 12 and 572 to Moline and Rock Island.

To Peoria (via Streator and Eureka)—Leave Rockford on Trip No. 111, continuing in order named on Trips No. 84, 40 and 589 to Peoria.

ROCK ISLAND (Part 2, Section B—10)		
To Aledo	55	56
Cambridge	68	67
Davenport, Ia.	65	66
Galesburg	31	32
Geneseo	581	580
Moline	69	70
Muscatine	60	59

TRUNK LINES

To Chicago (via Princeton, Morris and Joliet)—Leave Rock Island on Trip No. 581, continuing in order named on Trips No. 579, 114, 85, 547 and 735 to Chicago.

To East St. Louis (via Galesburg, Peoria and Springfield)—Leave Rock Island on Trip No. 31, continuing in order named on Trips No. 586, 686, 195, 366, 369 and 282 to East St. Louis.

To Quincy (via Monmouth, Macomb and Mt. Sterling)—Leave Rock Island on Trip No. 55, continuing in order named on Trips No. 139, 141 and 199 to Rushville, then Trips No. 306 and 300 to Quincy.

To Rockford (via Morrison and Dixon)—Leave Rock Island on Trip No. 573, continuing in order named on Trips No. 11, 534 and 536 to Rockford.

RUSHVILLE (Part 4, Section B—22)		
To Havana	302	301
Mt. Sterling	306	305
Quincy	813	814

	Direct	Return
ST. ANNE (Part 2, Section F—14)		
To Chicago	170	169
Kankakee	783	782
Watseka	550	551
ST. CHARLES (Part 1, Section E—6)		
To Sycamore	347	346
ST. LOUIS (Part 5, Section B—35)		
To Chicago (via Bloomington)	695	694
See East St. Louis.		
SALEM (Part 5, Section D—35)		
To Centralia	240	239
Effingham	238	237
Flora	209	210
Mt. Vernon	247	248
Vandalia	256	255
SANDWICH (Part 2, Section E—9)		
To DeKalb	680	679
SAVANNA (Part 1, Section C—5)		
To Clinton, Ia.	9	10
Dixon	15	16
Galena	22	21
Maquoketa, Ia.	348	349
Mt. Carroll	565	564
SHELBYVILLE (Part 4, Section E—28)		
To Effingham	334	335
Pana	325	324
Sullivan	328	329
SHULLSBURG, WIS.		
To Warren	799	798
SIDNEY (Part 4, Section E—22)		
See Tolono to Danville	621	622
SPARTA (Part 6, Section C—39)		
To Murphysboro	463	464
SPRINGFIELD (Part 4, Section C—25)		
To Carlinville	267	268
Decatur	361	362
Jacksonville	434	435
Jerseyville	263	264
Lincoln	314	313
Litchfield	366	365
Pana	265	266
Pekin	196	195
Petersburg	275	274

TRUNK LINES

To Chicago (via Bloomington and Joliet)—Leave Springfield on Trip No. 314, continuing in order named on Trips No. 192 and 695 to Chicago.

To Danville (via Decatur, Monticello and Urbana)—Leave Springfield on Trip No. 361, continuing in order named on Trips No. 658, 202 and 625 to Danville.

To Peoria (via Pekin)—Leave Springfield on Trip No. 196 and continue on Trip No. 685 to Peoria.

To Quincy (via Jacksonville and Mt. Sterling)—

Leave Springfield on Trip No. 434, continuing on Trips No. 218 and 300 to Quincy.

To Rock Island and Davenport (via Peoria and Galesburg)—Leave Springfield on Trip No. 196, continuing in order named on Trips No. 685, 587 and 32 to Rock Island and Trip No. 65 to Davenport.

To St. Louis (via Litchfield)—Leave Springfield on Trip No. 366, continuing on Trips No. 369 and 282 to St. Louis.

To Terre Haute (via Newman)—Leave Springfield on Trip No. 361, continuing in order named on Trips No. 330, 632 to Newman, then Trips No. 634, 420 and 489 to Terre Haute.

	Direct	Return
STARVED ROCK		
To DeKalb	678	677
LaSalle	701	700
Ottawa	702	703
STERLING (Part 1, Section C—7)		
To Dixon	545	544
Morrison	769	768
Mt. Carroll	567	566
Princeton	749	748
STREATOR (Part 2, Section D—13)		
To Bloomington	772	773
Eureka	40	39
Hennepin	34	33
Kankakee	82	81
Lacon	552	553
Morris	88	87
Ottawa	759	758
Pontiac	35	36
Pontiac	770	771
SULLIVAN (Part 4, Section E—26)		
To Decatur	326	327
Hammond	336	337
Mattoon	338	339
Shelbyville	329	328
Shelbyville	478	328
Tuscola	344	345
SYCAMORE (Part 1, Section E—5)		
To Carlinville	267	268
Rockford	162	161
St. Charles	346	347
TAMPICO (Part 2, Section C—9)		
To Walnut	352	353
TAYLORVILLE (Part 4, Section D—27)		
To Decatur	322	323
Litchfield	364	363
TERRE HAUTE, IND. (Part 4, Section F—27)		
To Marshall	490	489

TRUNK LINES

To Cario (via Marshall, Effingham, Salem and Mt. Vernon)—Leave Terre Haute on Trip No. 490, continuing in order named on Trips No. 491, 492, 237, 247, 307, 357, 309 and 466 to Cairo.

To Chicago (via Marshall, Watseka and St. Anne)—Leave Terre Hause on Trip No. 490, continuing in order named on Trips No. 421, 623, 619, 28, 551 and 170 to Chicago.

To Danville (via Marshall)—Leave Terre Haute on Trip No. 490, continuing in order named on Trips No. 421 and 423 to Danville.

To East St. Louis (via Marshall, Effingham and Greenville)—Leave Terre Haute on Trip No. 490, continuing in order named on Trips No. 491, 492, 493, 411 and 284 to East St. Louis.

To Springfield (via Toledo and Effingham)—Leave Terre Haute on Trip No. 490, continuing in order named on Trips No. 491, 492, 335, 325 and 266 to Springfield.

	Direct.	Return.
TOLEDO (Part 5, Section E—29)		
To Effingham	492	487
Marshall	488	491
Mattoon	635	636
Newton	638	637
TOLONO (Part 4, Section E—23)		
To Danville	621	622
Decatur	624	623
TOULON (Part 2, Section C—13)		
To Cambridge	53	54
Galesburg	7	8
Lacon	555	554
Peoria	556	557
Princeton	117	118
TUSCOLA (Part 4, Section E—25)		
To Chrisman	632	631
Decatur	331	330
Mattoon	341	340
Monticello	793	792
Paris	791	790
Sullivan	345	344
Urbana	332	333
TWIN LAKES, WIS.		
To Rockford, Ill.	817	816
URBANA (Part 4, Section E—22)		
To Bloomington	664	663
Champaign	174	173
Danville	625	626
Monticello	201	202
Monticello	659	660
Paxton	183	184
Paxton	628	627
Tuscola	333	332
VALPARAISO, IND. (Part 1, Section F—10)		
To Chicago	473	472
Joliet	71	72
VANDALIA (Part 5, Section D—32)		
To Centralia	494	485
Effingham	486	493
Greenville	411	412
Hillsboro	2	1

	Direct	Return
Louisville	276	277
Pana	258	257
Salem	255	256
VIENNA (Part 7, Section D—45)		
To Cairo	466	465
Eldorado	312	311
Jonesboro	481	482
Marion	310	309
VINCENNES, IND. (Part 5, Section F—34)		
To Lawrenceville	475	474
Mt. Carmel	500	507
VIRGINIA (Part 4, Section B—23)		
To Beardstown	252	251
Jacksonville	243	244
Petersburg	242	241
WALNUT (Part 2, Section C—9)		
To Tampico	353	352
WALWORTH, WIS.		
To Harvard	802	803
WARREN (Part 1, Section C—1)		
To Dubuque, Ia.	560	561
Monroe	800	801
Shullsburg, Wis.	798	799
WASHINGTON (Part 3, Section D—17)		
See Peoria to Eureka	588	589
WATERLOO (Part 6, Section C—38)		
To East St. Louis	281	280
Muds Landing	468	467
WATSEKA (Part 3, Section F—16)		
To Fowler	46	45
Gibson City	23	24
Hoopeston	27	28
Kentland, Ind.	95	96
Kankakee	147	148
Paxton	41	42
Pontiac	94	93
Rennselaer, Ind.	47	48
St. Anne	551	550
WARREN (Part 1, Section C—1)		
To Dubuque, Iowa	560	561
Freeport	559	558
WAUCONDA (Part 1, Section E—3)		
To Barrington	718	717
WAUKEGAN (Part 1, Section F—2)		
To Elgin	102	101
Lake Geneva, Wis.	515	514
Wheaton	107	108
Woodstock	105	106
WAVERLY (Part 4, Section C—26)		
To Pana	321	320
WHEATON (Part 1, Section E—6)		
To Chicago	153	154
Elgin	104	103
Geneva	158	157
Joliet	525	524
Waukegan	108	107

	Direct	Return
WILLIAMSPORT, IND.		
To Danville	780	781
WINCHESTER (Part 4, Section B—26)		
To Beardstown	259	260
Jacksonville	286	285
Jerseyville	452	451
Meredosia	254	253
Pittsfield	287	288
Pittsfield	450	449
WINDSOR (Part 4, Section E—28)		
To Effingham	342	343
WOOD HULL (Part 2, Section B—13)		
See Rock Island to Galesburg	31	32
WOODSTOCK (Part 1, Section E—2)		
To Chicago	51	52
DeKalb	62	61
Elgin	51	52
Lake Geneva	818	819
Rockford	109	110
Waukegan	106	105
YORKVILLE (Part 2, Section E—9)		
To Aurora	762	763
Joliet	543	542
Ottawa	755	754



"The Sign of Service"

Memoranda

THE SCARBOROUGH CO., INDIANAPOLIS, IND.

Gentlemen:—

Please make the following Corrections / Additions on your Road Map and Motor Guide, between_____

and_____on Trip No._____

ILLINOIS

Miles	Decimals	

A Free Copy of the Latest Edition of Scarborough's Road Map and Motor Guide, any State, to each person sending corrected or accepted new trips

Memoranda

CONTINUED

Miles	Decimals	

A Free Copy of the Latest Edition of Scarborough's Road Map and Motor Guide, any State, to each person sending corrected or accepted new trips

Charted Routes

TRIP No. 1:

HILLSBORO TO VANDALIA—28.7 Miles.

(Note—These roads are fair, but avoid in wet weather.)

0.0 Leave Court House. Go 7 blocks south on pavement. Turn left off pavement on to rock road.
0.6 Cross railroad.
1.7 Turn left off rock road. Dirt to 10.1.
2.8 Straight ahead.
5.9 Big white house on left.
8.0 **COFFEEN.** Straight through. Cross railroad.
10.1 Cross iron bridge. Clay.
10.2 Go up hill. Clay.
11.1 Straight ahead. Dirt to 17.5.
11.6 Church on right.
13.3 Turn to right.
13.7 Big tree on left.
14.1 Turn to left.
15.9 Straight ahead.
VAN BURENSBURG.
17.5 Go down hill. Some sand to 18.4.
17.7 Straight ahead across bridge.
18.0 Cross small bridge.
18.2 Go up hill.
18.4 Red barn on left. Dirt road to Vandalia.
19.7 Straight ahead. School on right.
20.3 White frame house on right.
21.4 Straight ahead.
SHAFTER.
22.0 Cross small bridge.
22.5 ✶ Sharp curve to right. View obstructed.
23.1 Cross small bridge. Straight ahead.
24.0 School on right.
24.1 Fayette County Poor Farm on left. Turn to right.
24.7 Large frame house on right.
24.8 Turn to left.
25.0 Turn to right.
25.7 White frame house on right.
26.2 Large tree on left. Angle to right.
26.3 ✶ Sharp curve to left. View obstructed.
26.4 White frame house on left. Angle to right.
26.9 Cross railroad.
27.3 Turn south.
28.7 Enter Vandalia on Sixth St. Go south on Sixth until crossing railroad. Turn from Sixth St. on to Gallatin St. Go 3 blocks east to
VANDALIA. Court House.

TRIP No. 2:

VANDALIA TO HILLSBORO—28.7 Miles.

(Note—These roads are fair, but avoid in wet weather.)

0.0 Go west 3 blocks from Court House. Turn north on to Sixth St. Go to end of Sixth. Go 1 block west, then turn north.
1.4 Turn west. Dirt begins.
1.8 Cross railroad.
2.3 Angle right. White frame house on right.
2.4 ✶ Sharp curve to right. View obstructed.
2.5 Angle left. Large tree on right.
3.0 White frame house on left.

3.7 Turn left.
3.9 Turn right.
4.0 Large frame house on left.
4.6 Turn left. Fayette County Poor Farm on right.
4.7 School on left. Straight ahead.
5.6 Cross small bridge.
6.2 ✶ Sharp curve to left. View obstructed.
6.7 Cross small bridge.
7.3 **SHAFTER.** Straight ahead.
8.4 White frame house on left.
9.0 School on left. Straight ahead.
10.3 Red barn on right. Dirt ends.
10.5 Down steep hill. A little sandy.
10.7 Cross small bridge.
11.0 Straight ahead across bridge.
11.2 Go up hill. Some sand. Dirt begins.
12.8 **VAN BURENSBURG.** Straight ahead.
14.6 Turn right.
15.0 Big tree on right.
15.4 Turn left.
17.1 Church on left.
17.6 Straight ahead. End of dirt.
18.5 Go down hill. Clay.
18.6 Cross iron bridge.
20.7 **COFFEEN.** Cross railroad. Straight ahead.
21.7 Straight ahead. Dirt begins.
22.8 Big white house on right.
27.0 Turn right on to rock road.
27.1 Cross railroad.
28.1 Enter Hillsboro. Turn right on to pavement.
28.7 Four blocks to Atterbury garage, 7 blocks to Court House.
HILLSBORO.

TRIP No. 3:

GREENVILLE TO HILLSBORO—20.8 Miles.

0.0 Leave Greenville, going 3 blocks west on W. College Ave. Turn right onto rock road.
0.3 Straight ahead across iron bridge.
0.9 Concrete road.
1.0 ✶ Sharp turn to right. View obstructed.
1.6 Turn left.
2.0 Big tree on left. Turn right.
3.8 Turn left.
4.3 Turn left.
4.6 Turn right.
5.1 Turn right.
5.2 School on right.
5.4 ✶ Turn left. View obstructed.
5.8 Turn right.
6.8 Straight ahead. Cross railroad.
8.4 Turn left.
8.5 Turn right.
9.8 Big house on right.
11.5 Straight across railroad.
DONNELLSON.
12.2 Turn right.
12.3 Turn left.
12.9 Go down hill. Cross bridge. Up hill.
13.7 Cross iron bridge. Sand.
14.0 Turn right.
14.5 Cross bridge. Dirt.
15.0 Straight ahead. Turn left, then right.
15.5 Turn left.
15.6 Turn right. Brick school on left.
15.8 Go down hill. Cross iron bridge.
16.0 Turn left. Sand.

16.2 Turn right. White house on left.
17.8 Cross small bridge. Dirt.
19.0 Turn left.
19.5 Turn right onto rock road. Cross railroad. Turn off rock road.
20.8 Pavement. Go north to
HILLSBORO. Court House.

TRIP No. 4:

HILLSBORO TO GREENVILLE—20.8 Miles.

0.0 Leave Court House. Go south to end of pavement. Turn off pavement on rock road. Cross railroad.
1.3 Turn left. Dirt begins.
1.8 Turn right.
3.0 Cross small bridge.
4.6 White house on right. Turn left.
4.8 Turn right.
5.0 Iron bridge. Go up hill. Sand.
5.2 Brick school on right. Turn left. Dirt.
5.3 Turn right.
5.8 Turn left, then right. Straight ahead.
6.3 Cross bridge.
6.8 Turn left.
7.1 Cross iron bridge.
7.9 Down hill. Cross bridge, then up hill. Sand begins.
8.5 Turn right.
8.6 Turn left.
9.3 **DONNELLSON.** Straight on across railroad.
11.0 Big house on left.
12.3 Turn left.
12.4 Turn right.
14.0 Cross railroad. Straight ahead.
15.0 Turn left.
15.4 ✶ Turn right. View obstructed.
15.6 School on left.
15.7 Turn left.
16.2 Turn left.
16.5 Turn right.
17.0 Turn right.
18.8 Turn left. Big tree on right.
19.2 Turn right.
19.8 Sharp turn to left. ✶ View obstructed.
19.9 Concrete road.
20.5 Enter Greenville. Cross iron bridge. Straight ahead.
20.8 Turn left off rock road on to W. College Ave. Go three blocks east to Court House.
GREENVILLE.

TRIP No. 5:

HILLSBORO TO LITCHFIELD—9.7 Miles.

0.0 Leave Court House, going west one block. Turn north one-half block. Angle west.
0.2 Straight ahead. Dirt begins.
0.5 Over iron bridge. Large barn on right.
0.8 Straight on to the right.
1.3 Big red barn on left.
1.5 Turn left.
3.8 Turn left.
4.7 Big red barn on left.
5.2 Straight ahead. Down hill. Sand begins.
6.3 Cross bridge.
6.8 Parallel railroad. Dirt begins.
7.0 Turn right. Cross railroad. Brick house on left.
7.9 White house on right.
8.5 Cemetery on left. Enter Litchfield. Go straight ahead on

pavement to Library.

9.7 LITCHFIELD.

TRIP No. 6:

LITCHFIELD TO HILLSBORO—9.7 Miles.

0.0 Leave Library, going straight east on pavement to
1.2 Cemetery. Straight ahead. Dirt road begins.
1.8 White house on left.
2.7 Brick house on right. Cross railroad. Turn left.
2.9 Parallel railroad. Railroad on left.
3.4 Cross bridge. Sand begins.
4.5 Up hill. Straight ahead.
5.0 Big red barn on right. Dirt road begins.
5.9 Turn right.
8.2 Turn right.
8.4 Big red barn on right.
8.9 Straight on to left.
9.2 Large barn on left. Over iron bridge.
9.7 Angle southeast. Turn south one-half block. Go east one block to Court House.
HILLSBORO.

TRIP No. 7:

TOULON TO GALESBURG—35.8 Miles.

0.0 Leave Toulon Court House, going west on Main St.
0.1 Turn right.
0.3 Turn left.
0.4 Turn right.
0.5 Bend left.
1.3 Iron bridge.
1.6 Small bridge.
1.8 Stone bridge.
2.7 Small bridge.
3.4 Turn right.
3.9 School on right. Turn left.
4.7 Small bridge.
5.0 Bend left.
5.5 Small bridge.
6.3 Turn right.
6.4 Turn left.
6.5 Lafayette Park on right. Turn left.
7.0 Turn left.
7.6 Turn left.
8.8 Turn right.
9.8 Turn left.
10.1 Small bridge.
10.5 Iron bridge.
10.9 School on left.
11.9 Iron bridge.
12.0 Turn right.
12.2 Bridge.
12.9 Bend right, then left.
14.0 School on left.
15.0 Turn left.
16.0 Turn right.
16.5 Stone bridge.
17.5 Turn left. Cemetery on right.
17.7 Bridge.
17.9 Turn right.
18.2 VICTORIA.
18.6 Church on left.
18.8 School on left.
20.3 School on left.
21.7 Stone bridge.
21.9 Bridge.
23.7 School on right.

24.8 Stone bridge.
25.1 School on right.
27.3 Railroad crossing.
27.6 Turn left.
27.9 Railroad crossing. Follow railroad.
28.3 **WATAGA.**
28.6 Bend right, then left.
30.7 Stone bridge.
32.1 School on left.
34.6 Small bridge. Cross railroad.
34.9 Turn right. Brick pavement.
35.1 Railroad crossing.
35.6 Bend left, then right. City Park on left.
35.8 **GALESBURG.** Court House on Tompkin St., facing Broad St.

TRIP No. 8:

GALESBURG TO TOULON—35.8 Miles.

0.0 Leave Galesburg Court House, going north on Broad St.
0.2 Bend right, then left. City Park on left.
0.7 Railroad crossing.
0.9 Turn left. Dirt road.
1.2 Railroad crossing. Small bridge. Follow railroad.
3.7 School on right.
5.1 Stone bridge.
7.2 Bend right, then left.
7.5 **WATAGA.**
7.9 Railroad crossing. Leave railroad.
8.2 Turn right.
8.5 Railroad crossing.
10.7 School on left.
11.0 Stone bridge.
12.1 School on left.
13.9 Culvert.
14.1 Stone culvert.
15.5 School on right.
17.0 School on right.
17.2 Church on right.
17.6 **VICTORIA.**
17.9 Turn left.
18.1 Culvert.
18.3 Cemetery on left. Turn right.
19.3 Stone culvert.
19.8 Turn left.
20.8 Turn right.
21.8 School on right.
22.9 Bend right, then left.
23.6 Culvert.
23.8 Turn left.
23.9 Iron bridge.
24.9 School on right.
25.3 Iron bridge.
25.7 Small bridge.
26.0 Turn right.
27.0 Turn left.
28.2 Turn right.
28.8 Turn left.
29.3 Turn right.
29.4 Lafayette City Park on left.
29.5 Turn left.
30.3 Small bridge.
30.8 Bend right.
31.1 Small bridge.
31.9 Turn right. School on left.
32.4 Turn left.
33.1 Small bridge.
34.0 Stone culvert.

CLINTON ELECTROPLATING WORKS

ON THE LINCOLN HIGHWAY

PLATERS OF

Silver, Nickel, Brass, Copper and Bronze. Oxydizing in All Finishes. We Refinish or Plate Brass or Nickel Auto Trimmings. Lamps Finished in Black or Weather-Proof Enamel Bodies and Nickel or Brass Trim. General Job Contractors for One Piece or 100,000 Pieces.

LIBERAL DISCOUNT TO PATRONS OF GUIDE

701 N. Second St. Opposite Court House CLINTON, IOWA

34.2 Small bridge.
34.5 Iron bridge.
35.3 Bend right.
35.4 Turn left.
35.5 Turn right.
35.7 Turn left.
35.8 **TOULON.** Court House, corner of Main and Henderson Sts.

TRIP No. 9:

SAVANNA TO CLINTON, IA.—21.9 Miles.

0.0 Leave Savanna at Postoffice, going east on Main St.
0.2 Turn left.
1.4 Turn right. Sand road.
1.6 Cross railroad.
1.8 Large iron bridge over railroad.
2.1 Cemetery at right.
2.4 Cross river.
4.0 Cross railroad.
5.3 Turn left at end of road.
5.7 Turn right. School on left.
6.9 Turn left at end of road.
7.2 Turn right.
11.1 **THOMSON.** Go straight at crossroad.
11.2 Church at right. Sandy road.
12.3 Cross railroad.
15.2 School on right.
15.3 Cross railroad.
15.6 Large iron bridge. Cross railroad.
16.1 Cross railroad.
18.0 Cross river.
18.3 Turn left.
18.4 Turn right.
18.5 Turn left.
18.6 Turn right.
19.1 **FULTON.** Turn right.
19.2 Turn left. Stone road.
19.7 Cross Mississippi River.
20.2 Turn left. Follow trolley line.
21.9 **CLINTON, IA.** Court House on right.

TRIP No. 10:

CLINTON, IA., TO SAVANNA—21.9 Miles.

0.0 Leave Clinton, Ia., at Court House, going north on Second St.
1.7 Turn right. Stone road.
2.2 Cross Mississippi River.
2.7 Turn right.
2.8 **FULTON.** Turn left.
3.3 Turn left. Sand road.
3.4 Turn right.
3.5 Turn left.
3.6 Turn right.
3.9 Cross river.
5.2 Take left fork.

5.8 Cross railroad.
6.3 Cross railroad. Large iron bridge.
6.6 Cross railroad.
6.7 School on left.
9.6 Cross railroad.
10.7 Church on left.
10.8 **THOMSON.** Go straight at crossroad.
14.7 Turn left. Sand road.
15.0 Turn right.
16.2 School on right. Turn left.
16.6 Turn right.
17.9 Cross railroad.
19.5 Cross river.
19.8 Cemetery on left.
20.1 Large iron bridge over railroad.
20.3 Cross railroad.
20.5 Turn left.
21.7 Turn right on Main St.
21.9 **SAVANNA.** Postoffice on left.

TRIP No. 11:

MORRISON TO DIXON—28.1 Miles.

0.0 Leave Morrison Court House, going south on Cherry St.
0.1 Turn left onto Grove St.
1.4 Small iron bridge. Stone and dirt road.
1.6 Small iron bridge.
2.5 School on left.
4.2 Cemetery on right.
5.0 Go straight at crossroad. Church on left.
6.3 Large iron bridge.
8.7 Crossroad. Straight ahead.
10.0 Small iron bridge.
10.4 Large iron bridge.
10.7 Cross river.
11.1 Turn left.
12.2 Turn right, then left.
14.6 **STERLING.** Turn right one block, then left.
15.4 Turn left one block, then right.
16.2 Cemetery on right. Take right fork. Stone road.
16.4 Take left fork.
18.3 Cross trolley line.
20.2 Cross trolley line.
26.8 Large iron bridge.
27.3 Take left fork.
27.6 Turn right.
27.8 Cross river.
28.1 **DIXON.** Court House on left. Postoffice on right.

TRIP No. 12:

DIXON TO MORRISON—28.1 Miles.

0.0 Leave Dixon Court House, going north on Galena Ave.
0.3 Cross river.
0.5 Turn left. Stone road.
0.8 Go straight ahead.
1.3 Large iron bridge.
3.9 Take left fork.
5.7 Go straight ahead.
7.9 Cross trolley line.
9.8 Cross trolley line.
11.9 Cemetery on left.
12.7 Turn left one block, then right.
13.5 **STERLING.** Turn right one block, then left.
15.9 Turn right, then left. Stone and dirt road.
17.0 Turn right.
17.4 Cross river. Take left fork.
17.7 Large iron bridge. Take left fork.

18.1 Small iron bridge.
21.8 Large iron bridge.
23.1 Church on right. Go straight at crossroad.
23.9 Cemetery on left.
25.6 School on right.
26.5 Small iron bridge.
26.7 Small iron bridge.
28.0 Turn right on to Cherry St.
28.1 **MORRISON.** Court House at right.

TRIP No. 13:

CLINTON, IA., TO MORRISON—14.7 Miles.

0.0 Leave Clinton Court House, going north on Second St.
1.7 Turn right. Stone road.
1.9 Turn right onto bridge.
2.2 Cross Mississippi River.
2.6 Turn right.
2.7 **FULTON.** Straight through.
3.0 Turn left.
3.1 Church on right. Stone and dirt road.
3.6 Turn right.
3.7 Turn left.
3.8 Stone works at right.
6.4 Large iron bridge.
6.5 Go under railroad.
10.7 Cross railroad.
10.8 School on right.
12.2 Cemetery on right.
12.9 Small iron bridge.
13.1 School on left.
13.5 Large iron bridge on Grove St.
14.2 Turn left on Orange St.
14.3 Turn right onto Knox St.
14.7 **MORRISON.** Court House on left.

TRIP No. 14:

MORRISON TO CLINTON, IA.—14.7 Miles.

0.0 Leave Morrison at Court House, going west on Knox St.
0.4 Turn left onto Orange St.
0.5 Turn right on Grove St.
1.2 Large iron bridge. Stone and dirt road.
1.6 School on right.
1.8 Small iron bridge. Take left fork.
2.5 Cemetery on left.
3.9 School on left.
4.0 Cross railroad.
8.2 Go under railroad.
8.3 Large iron bridge.
10.9 Stone works at left.
11.0 Turn right.
11.1 Turn left.
11.6 Church at left.
11.7 Turn right.
12.0 **FULTON.** Straight through.
12.1 Turn left. Stone road.
12.5 Cross Mississippi River.
12.8 Turn left off bridge.
13.0 Turn left. Follow car line.
14.7 **CLINTON, IA.** Court House on right.

TRIP No. 15:

SAVANNA TO DIXON—46.6 Miles.

0.0 Leave Savanna Postoffice, going east on Main St.
0.2 Turn left. Stone and dirt road.

0.8 School on left.
1.8 Take right fork.
2.0 Large iron bridge.
2.6 School on right. Go straight at crossroad.
5.5 School on left.
6.7 Cemetery on left. Church on left.
7.6 Small iron bridge.
8.1 Small iron bridge.
9.5 School on right.
9.8 Go straight at crossroad. Fair grounds on right.
10.5 **MOUNT CARROLL.** Turn right.
10.6 Turn left. Stone and dirt road.
10.9 Turn right.
11.9 Take right fork. School on left.
12.2 Go under railroad.
12.9 Take left fork.
15.1 Take right fork. Take left fork. School on left.
18.3 Go straight ahead.
18.6 School on right.
21.4 School on left.
21.7 Large iron bridge.
22.0 Turn right.
22.1 Turn left.
23.1 Turn right.
23.6 Turn left.
24.1 Church at left.
24.6 Turn right.
24.9 Turn left. School on right.
25.3 Large iron bridge.
27.8 Small iron bridge.
28.1 Small iron bridge.
31.1 Small iron bridge.
32.2 Turn right at crossroad.
32.5 Turn left.
32.7 Large wooden bridge over railroad.
33.0 Large iron bridge.
33.6 Church at right. Turn right.
33.8 **POLO.** Straight through.
35.6 School on left. Stone road.
36.0 Small iron bridge.
38.6 Turn left at crossroad.
38.8 Small iron bridge.
39.2 Small iron bridge.
39.7 Small iron bridge.
40.1 Turn right.
41.0 School on right. Turn left.
41.1 Turn right.
41.3 **WOOSUNG.** Straight through.
44.5 Small iron bridge. Stone road.
45.8 Cross railroad.
46.3 Large iron bridge over river.
46.6 **DIXON.** Court House on left. Postoffice on right.

TRIP No. 16:

DIXON TO SAVANNA—46.6 Miles.

0.0 Leave Dixon Court House, going north on Galena Ave.
0.3 Large iron bridge over river. Stone road.
0.8 Cross railroad.
2.1 Small iron bridge.
5.3 **WOOSUNG.** Straight through.
5.5 Turn left.
5.6 School on left. Turn right.
6.5 Turn left. Stone road.
6.9 Small iron bridge.
7.4 Small iron bridge.
7.8 Small iron bridge.

8.0 Turn right at crossroad.
10.6 Small iron bridge.
11.0 School on right.
12.8 **POLO.** Straight through.
13.0 Church on left. Turn left.
13.6 Large iron bridge.
13.9 Large wooden bridge over railroad.
14.1 Turn right at end of road.
14.4 Turn left at crossroad.
15.5 Small iron bridge. Stone and dirt road.
18.5 Small iron bridge.
18.8 Small iron bridge.
21.3 Large iron bridge.
21.7 School on left. Turn right at end of road.
22.0 Turn left.
22.5 Church at right.
23.0 Turn right at end of road.
23.5 Turn left at crossroad.
24.5 Turn right at end of road.
24.6 Turn left.
24.9 Large iron bridge.
25.2 School on right.
28.0 School on left.
31.5 Turn left.
33.7 Straight ahead.
34.4 Go under railroad.
34.7 School on right.
35.7 Turn left.
36.0 Turn right.
36.1 **MOUNT CARROLL.** Turn left.
36.8 Go straight at crossroad. Fair grounds at left.
37.1 School on left. Stone and dirt road.
38.5 Small iron bridge.
39.0 Small iron bridge.
39.9 Cemetery on right. Church on right.
40.1 School on right.
44.0 School on left. Go straight at crossroad.
44.6 Large iron bridge.
45.8 School on right.
46.4 Turn right.
46.6 **SAVANNA.** Postoffice on left, on Main St.

TRIP No. 17:

FREEPORT TO DIXON—36.5 Miles.

0.0 Leave Freeport at Court House, going south on S. Galena Ave.
1.5 Take right fork. Stone road.
1.6 Cemetery on right.
1.7 Cross railroad.
2.4 Large iron bridge.
4.4 Go under railroad. Turn left.
4.9 Cross railroad.
5.0 Turn right.
5.3 Small wooden bridge.
7.4 Turn right.
7.6 **BAILEYVILLE.** Turn left.
8.0 Cross railroad.
8.6 Turn left. Stone road.
8.7 Turn right.
9.4 Small concrete bridge.
10.6 Small wooden bridge.
10.7 Cross railroad.
11.1 Cross railroad.
12.9 Take right fork.
13.0 **FORRESTON.** Straight through.

12.1 Church at right. School on left.
13.9 Go straight at crossroad. Dirt road.
15.9 Turn left.
16.1 Cross railroad.
16.4 Turn right at crossroad.
17.4 School on right.
19.4 School on right.
22.0 Turn right at crossroad.
22.3 Cross railroad.
22.5 Turn left. School on right.
22.7 Cemetery on left.
23.1 Cross railroad.
23.6 **POLO.** Straight through.
25.4 School on left. Stone road.
28.4 Turn left at crossroad.
29.0 Small iron bridge.
29.6 Small iron bridge.
29.9 Turn right.
30.9 School on right.
31.0 Turn right.
31.2 **WOOSUNG.** Straight through.
34.4 Small iron bridge. Stone road.
35.0 Crossroad. Straight ahead.
35.7 Cross railroad.
36.2 Large iron bridge over river.
36.5 **DIXON.** Court House at left. Postoffice at right.

TRIP No. 18:

DIXON TO FREEPORT—36.5 Miles.

0.0 Leave Dixon Court House, going north on Galena Ave. Stone road.
0.3 Large iron bridge over river.
0.8 Cross railroad.
2.1 Small iron bridge.
5.3 **WOOSUNG.** Straight through.
5.5 Turn left.
5.6 School on left. Stone road.
6.6 Turn left.
6.9 Small iron bridge.
7.5 Small iron bridge.
8.1 Turn right at crossroad.
11.1 School at right.
12.9 **POLO.** Straight through.
13.4 Cross railroad.
13.8 Cemetery on right. Dirt road.
14.0 Turn right. School on left.
14.2 Cross railroad.
14.5 Turn left at crossroad.
17.1 School on left.
19.1 School on left.
20.1 Turn left at crossroad.
20.4 Cross railroad.
20.6 Turn right.
23.4 Church at left. School at right.
23.5 **FORRESTON.** Straight through.
25.4 Cross railroad. Stone road.
25.8 Cross railroad.
25.9 Small wooden bridge.
27.1 Small concrete bridge.
27.8 Turn left.
27.9 Turn right.
28.5 Cross railroad.
28.9 **BAILEYVILLE.** Turn right. Postoffice on left.
29.1 Turn left. Stone road.
31.2 Small wooden bridge.

31.5 Turn left.
31.6 Cross railroad.
32.1 Go under railroad.
34.1 Large iron bridge.
34.8 Cross railroad.
34.9 Cemetery on left.
36.5 **FREEPORT.** Court House on right.

TRIP No. 19:

GALENA TO MOUNT CARROLL—39.9 Miles.

0.0 Leave Galena Court House, going east on Meeker St.
0.1 Cross railroad. Cross river. Dirt road.
2.9 School at left. Take right fork.
4.3 Large iron bridge.
5.1 Church on left.
6.1 Small iron bridge.
7.0 Take left fork.
8.2 Small iron bridge.
8.7 Large iron bridge. Go straight ahead.
10.7 School on left. Church on left.
11.6 Large iron bridge.
12.5 Take left fork.
13.6 Large iron bridge over river.
14.3 **ELIZABETH.** Go straight through.
16.4 Take right fork.
18.8 Take right fork. Dirt road.
19.5 Large iron bridge.
19.8 School on left. Go straight ahead.
20.0 Large iron bridge.
21.6 Go straight at crossroad. Cheese factory at right.
22.1 School at right. Take right fork.
23.5 Take right fork.
26.1 School on left.
26.4 Creamery on right.
27.5 Turn left.
29.1 Cemetery on left.
29.5 Large iron bridge. Creamery on left. Turn right at crossroad.
30.9 Large iron bridge.
32.4 School at right.
33.8 Large iron bridge.
34.7 Small iron bridge.
37.1 Turn right at end of road.
39.0 Turn right at end of road.
39.3 Turn left.
39.9 **MOUNT CARROLL.** Court House on right. Clay St.

TRIP No. 20:

MOUNT CARROLL TO GALENA—39.9 Miles.

0.0 Leave Mount Carroll Court House, going north on Clay St.
0.6 Turn right. Dirt road.
0.9 Turn left.
2.8 Turn left.
5.2 Small iron bridge.
6.1 Large iron bridge.
7.5 School on left.
9.0 Large iron bridge.
10.4 Turn left at crossroad. Creamery on right. Large iron bridge.
10.8 Cemetery on right.
12.4 Turn right.
13.5 Creamery on left.
13.8 School on right.
14.2 Take right fork.
17.8 School on left.
18.3 Cheese factory on left. Go straight at crossroad.

19.9 Large iron bridge.
20.1 School on right. Go straight ahead.
20.4 Large iron bridge.
25.6 **ELIZABETH.** Go straight through.
25.8 Straight ahead. Dirt road.
26.3 Large iron bridge over river.
28.3 Large iron bridge.
29.2 School and church on right.
31.2 Large iron bridge. Straight ahead.
31.7 Small iron bridge.
33.8 Small iron bridge.
34.8 Church on right.
35.6 Large iron bridge.
37.0 School on right. Straight ahead.
39.8 Cross railroad. Cross river.
39.9 **GALENA.** Court House on left.

TRIP No. 21:

GALENA TO SAVANNA—31.4 Miles.

0.0 Leave Galena Court House, going south.
0.6 Turn left. Dirt.
0.7 Large iron bridge over river.
1.0 Turn right.
1.9 Small iron bridge.
2.7 Take left fork.
3.2 Take right fork.
4.7 Large iron bridge.
6.5 Cemetery and church on left.
11.2 Turn left.
15.5 Large iron bridge over river.
15.6 Turn left.
15.7 **HANOVER.** Go straight through.
16.2 Turn right. Church on right.
17.7 Take right fork. Sand and dirt road.
18.3 Small iron bridge.
19.0 Small concrete bridge.
20.0 Straight and do not cross river.
22.2 Turn right at crossroad.
26.3 Large iron bridge.
26.5 Small iron bridge.
28.1 Small iron bridge.
29.0 Small iron bridge.
29.4 Small iron bridge.
30.0 Small iron bridge.
31.4 **SAVANNA.** Postoffice on right.

TRIP No. 22:

SAVANNA TO GALENA—31.4 Miles.

0.0 Leave Savanna Postoffice, going north on Main St.
1.4 Small iron bridge. Sand and dirt road.
2.0 Small iron bridge.
2.4 Small iron bridge.
3.3 Small iron bridge.
4.9 Small iron bridge.
5.1 Large iron bridge.
6.8 Take right fork.
9.2 Turn left at crossroad.
10.4 Go straight and do not cross river.
11.4 Small concrete bridge.
12.1 Small iron bridge.
14.2 Turn left. Church on left.
14.7 **HANOVER.** Go straight through.
14.8 Turn right.
14.9 Large iron bridge over river.
15.0 Take left fork. Dirt road.
16.6 Take left fork.

19.2 Turn right.
24.9 Cemetery and church on right.
26.7 Large iron bridge.
29.5 Small iron bridge.
30.4 Turn left.
30.7 Large iron bridge over river.
30.8 Turn right.
31.4 GALENA. Court House on left.

TRIP No. 23:

WATSEKA TO GIBSON CITY—58.6 Miles.

0.0 Leave Watseka, corner of Third and Walnut Sts., going west on Walnut St. Stone road.
0.1 Cross railroad.
0.6 Turn left.
1.0 Large iron bridge. Dirt and sand road.
1.1 Jog left, then right.
2.1 Jog right. Cross bridge, then left.
2.4 Turn right.
2.6 Turn left.
3.2 Turn right. School at right.
3.4 Turn left.
6.4 Turn left.
7.5 Cross railroad. Turn right. Parallel same. Stone road.
8.2 CRESCENT CITY. Straight through. Dirt road.
8.4 Iron bridge.
8.5 Jog right, then left.
10.5 Large iron bridge.
11.5 Jog left. Cross iron bridge, then right.
11.6 LEONARD.
12.5 Iron bridge.
14.6 Turn right. Cross railroad, leaving same.
14.7 Turn left.
14.9 Brickyard at right.
15.3 School at right.
15.4 Turn left.
15.5 GILMAN. Straight through.
15.6 Cross railroad.
16.0 Turn right.
16.1 Turn left.
16.6 Jog right, then left.
17.5 Iron bridge.
17.9 Jog right, then left.
19.4 Turn right.
20.0 Cross railroad. Turn left.
20.1 ONARGA. Turn right.
20.2 Turn left.
20.4 Jog right, then left.
21.2 Turn right.
21.6 Turn left.
23.2 Turn right. Railroad at left.
23.7 Iron bridge.
27.2 Iron bridge.
27.4 Iron bridge.
27.7 Cemetery at left.
28.2 Cross railroad.
28.4 (THAWVILLE at left, 0.2 mile.)
28.5 Iron bridge.
30.5 Iron bridge.
31.7 Turn left.
35.9 Cross railroad.
36.2 Turn right.
36.4 One block left, then right.
36.5 ROBERTS. Turn right.
36.6 Turn left.
36.9 Turn right.

37.2 Turn left.
37.9 School at left.
39.7 Jog right, then left.
40.7 Turn left.
41.7 School at left.
42.7 Turn right.
44.3 Bridge.
44.8 School at left.
46.8 School at right.
47.8 Jog left, then right.
49.6 Turn left.
49.7 **LILLY.**
49.8 Turn right.
49.9 Cross railroad, then left.
50.8 Jog left, then right.
54.9 Gravel road.
55.8 Turn left.
56.0 Turn right.
57.5 Turn left. Cross railroad.
57.8 Turn right.
58.2 Culvert.
58.5 Cross railroad.
58.6 **GIBSON CITY.** Corner of Sangimon Ave. and Ninth St.

TRIP No. 24:

GIBSON CITY TO WATSEKA—58.6 Miles.

0.0 Leave Gibson City, corner of Sangimon Ave. and Ninth St. Go north on Sangimon Ave.
0.1 Cross railroad. Gravel road.
0.4 Culvert.
0.8 Turn left.
1.1 Cross railroad, then right.
2.6 Turn left.
2.8 Turn right.
3.7 Dirt road.
7.8 Jog left, then right.
8.7 Turn right. Cross railroad.
8.8 Turn left.
8.9 **LILLY.**
9.0 Turn right.
10.8 Jog left, then right.
11.8 School at left.
13.8 School at right.
14.3 Bridge.
15.9 Turn left. (Main telephone line.)
16.9 School at right.
17.9 Turn right.
18.9 Jog right, then left.
20.7 School at right.
21.4 Turn right.
21.7 Turn left.
22.0 Turn right.
22.1 **ROBERTS.** Turn left.
22.2 One block left, then right.
22.4 Turn left.
22.7 Cross railroad.
26.9 Turn right.
28.1 Iron bridge.
30.1 Iron bridge.
30.2 (THAWVILLE at right, 0.2 mile.)
30.4 Cross railroad.
30.9 Cemetery at right.
31.2 Iron bridge.
31.4 Iron bridge.
34.9 Iron bridge.

35.4 Turn left, before crossing railroad.
37.0 Turn right.
37.4 Turn left.
38.2 Jog right, then left.
38.4 Turn right.
38.5 **ONARGA.** Turn left.
38.6 Turn right. Cross railroad.
39.2 Turn left.
40.7 Jog right, then left.
41.1 Iron bridge.
42.0 Jog right, then left.
42.5 Turn right.
42.6 Turn left.
43.0 Cross railroad.
43.1 **GILMAN.** Straight through.
43.2 Turn right.
43.3 School at left.
43.7 Brickyard at left.
43.9 Turn right.
44.0 Cross railroad, then left. Parallel same.
46.1 Iron bridge.
47.0 **LEONARD.**
47.1 Cross second iron bridge, then right.
48.1 Big iron bridge.
50.1 Jog right, then left.
50.2 Iron bridge.
50.4 **CRESCENT CITY.** Straight through. Stone road.
51.1 Turn left. Cross railroad. Leave same. Dirt and sand road.
52.2 Turn right.
55.2 Turn right.
55.4 Turn left. School at left.
56.0 Turn right.
56.2 Turn left.
56.5 Jog right. Cross bridge, then left.
57.5 Jog left, then right.
57.6 Large iron bridge. Stone road.
58.0 Turn right.
58.5 Cross railroad.
58.6 **WATSEKA.** Corner of Walnut and Third Sts.

TRIP No. 27:

WATSEKA TO HOOPESTON—25.3 Miles.

0.0 Leave Post Office, Third and Main Sts., go ½ block to Main St. Turn left (east) on Main St.
0.1 Turn right (south) on Fourth St. Cross railroad. Straight ahead.
0.2 Watseka Public Library at right.
0.3 Church at right.
0.8 Turn left (east) on dirt.
1.0 Turn right (south). Deep sand.
1.2 Turn left (east). Deep sand.
2.8 County Home at left.
3.0 Turn right (south).
3.8 Jog left, then right.
4.3 Turn left (east).
4.7 Turn right (south).
5.3 Jog left, then right.
7.8 Cross iron bridge.
8.3 Crossroad. Straight ahead. Dirt road.
11.3 Cross iron bridge.
12.1 Cross railroad. Straight ahead.
12.4 Tile kilns on left.
12.5 End of pavement. Straight ahead.
12.7 **MILFORD.** Straight ahead.
12.8 School house at right. Straight ahead. Dirt road.
13.2 Cross long iron bridge.

13.3 Jog right, then left.
14.2 Cross iron bridge.
15.0 School house at right. Straight ahead.
15.5 Cross iron bridge. Turn right (south).
16.5 Cross iron bridge. Straight ahead.
17.5 Turn left (east).
18.0 Turn right (south).
19.4 Turn left (east).
20.0 **WELLINGTON.** Cross railroad. Straight ahead.
20.1 Jog right, then left. Gravel road.
20.4 Turn left (south).
20.9 Straight ahead. Dirt road.
21.9 Cross iron bridges. Straight ahead.
23.8 Cemetery at left.
24.0 Jog left, then right, on pavement.
25.2 Church at left.
25.3 **HOOPESTON.** City hall at corner of N. Market St. and Seminary Ave.

TRIP No. 28:

HOOPESTON TO WATSEKA—25.3 Miles.

0.0 Leave City Hall, at corner of N. Market St. and Seminary Ave. Go north on N. Market St.
0.1 Church at right.
1.3 Jog left, then right.
1.5 Cemetery at right.
3.4 Straight ahead. Cross iron bridge.
4.4 Straight ahead. Gravel road.
4.9 Turn right (west).
5.2 Jog right, then left.
5.3 **WELLINGTON.** Cross railroad. Straight ahead.
5.9 Turn right (north).
7.3 Turn left (west).
7.8 Turn right (north).
8.8 Straight ahead. Cross iron bridge.
9.8 Turn left (west). Cross iron bridge.
10.3 Straight ahead. School house at left.
11.1 Cross iron bridge.
12.0 Jog right, then left.
12.1 Cross long iron bridge.
12.5 Straight ahead. School house at left.
12.6 **MILFORD.** Straight ahead.
12.8 Straight ahead. Dirt road.
12.9 Tile kilns at right.
13.7 Straight ahead.
14.0 Cross iron bridge.
17.5 Cross iron bridge.
20.0 Jog left, then right.
20.6 Turn left (west).
21.0 Turn right (north).
21.5 Jog left, then right.
22.3 Turn left (west).
22.5 County Home at right.
23.0 Straight ahead. Deep sand.
24.1 Turn right (north).
24.3 Turn left (west).
24.5 Turn right (north).
25.0 Church at left.
25.1 Watseka Public Library at left.
25.2 Straight ahead. Cross railroad. Turn left (west) on Main Street.
25.3 **WATSEKA.** Post Office on Third St., between Main and Oak Sts.

TRIP No. 29:

FREEPORT TO OREGON—32.0 Miles.

0.0 Leave Freeport Court House, going south on Galena Ave.
0.5 Straight ahead on brick pavement.
1.6 Take right fork.
1.8 Cemetery on right.
1.9 Cross railroad track.
2.5 Large iron bridge.
3.9 Under railroad. Turn left.
4.9 Cross railroad track.
5.0 Turn right.
5.3 Small wooden bridge.
7.5 Turn right.
7.6 **BAILEYVILLE.** Cross railroad track. Turn left. Postoffice on right.
8.1 Cross railroad track.
8.6 Turn left.
8.7 Turn right.
9.5 Small concrete bridge.
10.8 Cross railroad track. Turn right.
11.1 Cross railroad track.
12.9 **FORRESTON,** going straight through.
13.0 School on left. Church on right.
15.7 Turn left.
16.0 Cross railroad track.
16.2 Turn right at crossroad.
17.2 School at right.
17.7 Turn left at crossroad.
18.8 Cross railroad track.
19.4 Cemetery on left.
20.3 Small iron bridge.
21.2 Turn right.
21.7 Cross railroad track.
22.2 Turn left.
22.4 School on right.
23.4 Large iron bridge.
24.4 Cemetery on right.
25.1 Turn right.
25.2 Turn left.
25.7 Turn right.
25.8 **MT. MORRIS.** Turn left.
25.9 Turn right.
26.0 Turn left.
26.5 Cross railroad track.
27.1 Small concrete bridge.
27.4 School on left.
31.3 Turn left.
31.5 Greenhouse on left.
31.9 Church on left. Turn right.
32.0 **OREGON.** Court House on right.

TRIP No. 30:

OREGON TO FREEPORT—32.0 Miles.

0.0 Leave Oregon Court House, going north on Main St.
0.1 Church on right. Turn left.
0.5 Greenhouse on right.
0.7 Turn right. Stone and dirt road.
4.6 School on right.
4.9 Small concrete bridge.
5.5 Cross railroad track.
6.0 Turn right.
6.1 Turn left.
6.2 **MT. MORRIS.** Turn right.
6.3 Turn left.
6.8 Turn right.

6.9 Turn left. Dirt road.
7.6 Cemetery on left.
8.6 Large iron bridge.
9.6 School on left.
9.8 Turn right.
10.3 Cross railroad track.
10.8 Turn left.
11.7 Small iron bridge.
12.6 Cemetery on right.
13.2 Cross railroad track.
14.3 Turn right at crossroad.
14.8 School on left.
15.8 Turn left at crossroad.
16.0 Cross railroad track.
16.3 Turn right.
19.0 School on right. Church on left.
19.1 **FORRESTON.** Go straight through.
20.2 Take right fork. Stone road.
20.9 Cross railroad tracks.
21.2 Cross railroad tracks. Turn left.
22.5 Small concrete bridge.
23.3 Turn left.
23.4 Turn right.
23.9 Cross railroad tracks.
24.4 **BAILEYVILLE.** Turn right. Postoffice on left. Cross railroad track.
24.5 Turn left. Stone road.
26.7 Small wooden bridge.
27.0 Turn left.
27.1 Cross railroad track.
28.1 Go under railroad track.
29.5 Large iron bridge.
30.1 Cross railroad track.
30.2 Cemetery on left.
31.5 Take right fork.
32.0 **FREEPORT.** Court House on right.

TRIP No. 31:

ROCK ISLAND TO GALESBURG—51.6 Miles.

0.0 Leave Court House, corner of Third Ave. and Fifteenth St. Go south on Fifteenth St.
0.1 Turn right on Fourth St.
0.3 Turn left on Twelfth St.
0.7 School on left.
1.2 Macadam road.
2.1 Cemetery on left. Dirt road.
3.3 **SEARS.** Bend left.
3.5 Two long bridges.
3.9 Bend right across iron bridge.
4.1 Bend left across two iron bridges.
4.2 Bend left.
MILAN.
4.4 Turn right.
4.6 Turn left.
4.8 Turn right.
4.9 Railroad crossing.
5.3 Turn left.
5.9 Bend right across iron bridge.
6.0 Bend left.
6.1 Turn right.
6.7 Turn right.
6.8 Turn left.
7.2 School on left.
7.9 Bend left.
9.3 Jog left, then right.

LOOK FOR THE SIGN A. G. HILES, Proprietor

LUNCH

HILES' CAFE, 108 E. MAIN ST.

Get the Rest of Your Meals Where You Like,
But Morning, Noon and Night—

EAT AT THE HILES' CAFE **GALESBURG, ILL.**

9.8 Bend left, down hill, across small bridge.
12.5 Bend left.
12.9 Jog left, then right.
13.4 School on left.
13.5 Turn left.
14.4 Turn right.
15.7 Turn left.
16.5 Turn right.
17.0 Bend left.
17.3 Bend right.
17.8 School on right.
18.3 Bend left.
18.4 Bend right.
18.7 Iron bridge.
20.1 **SWEDONA.**
21.0 Iron bridge.
21.1 Small bridge.
22.6 Bend left.
22.7 Small bridge.
23.1 Turn left.
23.4 Turn right.
25.3 Small bridge.
25.8 **NEW WINDSOR** on right. Turn left.
26.8 School on left.
27.7 Turn right.
28.2 Turn left.
29.0 Turn right.
29.2 Turn left across railroad.
29.3 **ALPHA.**
29.5 Turn right.
29.6 Railroad crossing.
30.2 Turn left.
31.7 Cemetery on left.
32.8 Railroad crossing.
33.3 Jog right, then left.
33.6 **WOODHULL.** Turn right.
33.7 Turn left.
34.2 Turn right across railroad.
36.6 Small bridge.
36.8 School on left.
38.8 School on right.
40.2 Culvert.
40.3 Cemetery on right.
40.8 **ONTARIO.**
41.6 Stone culvert.
41.8 Bend left.
41.9 Bend right.

42.8 Small bridge.
46.1 School on left.
46.2 Railroad crossing. Turn right.
46.5 Stone culvert.
47.9 School on left.
49.9 Small bridge.
50.3 Small bridge. Railroad crossing. Leave railroad.
50.7 Turn right. Brick pavement.
50.9 Railroad crossing.
51.4 Bend left, then right. City park on right.
51.6 **GALESBURG.** Court House on Thompkin St., facing Broad St.

TRIP No. 32:

GALESBURG TO ROCK ISLAND—51.6 Miles.

0.0 Leave Court House. Go north on Broad St.
0.2 Bend left, then right. City park on left.
0.7 Railroad crossing.
0.9 Turn left. Dirt road.
1.3 Railroad crossing. Small bridge. Follow railroad.
1.7 Small bridge.
3.7 School on right.
5.1 Stone culvert.
5.4 Turn left across railroad.
5.5 School on right.
8.8 Small bridge.
9.7 Bend left.
9.8 Bend right.
10.0 Stone culvert.
10.8 **ONTARIO.**
11.3 Cemetery on left.
11.4 Culvert.
12.8 School on left.
14.8 School on right.
15.0 Small bridge.
17.4 Railroad crossing. Turn left.
17.9 Turn right.
18.0 **WOODHULL.** Turn left.
18.3 Jog right, then left.
18.8 Railroad crossing.
19.9 Cemetery on right.
21.4 Turn right.
22.0 Railroad crossing.
22.1 Turn left.
22.3 **ALPHA.**
22.4 Railroad crossing. Turn right.
22.6 Turn left.
23.4 Turn right.
23.9 Turn left.
24.8 School on right.
25.8 Turn right.
NEW WINDSOR on left.
26.3 Small bridge.
28.2 Turn left.
28.5 Turn right.
28.9 Small bridge.
29.0 Bend right.
30.5 Small bridge.
30.6 Iron bridge.
31.5 **SWEDONA.**
32.9 Iron bridge.
33.2 Bend left.
33.3 Bend right.
33.8 School on left.
34.3 Bend left.

34.6 Bend right.
35.1 Turn left.
35.9 Turn right.
37.2 Turn left.
38.1 Turn right.
38.7 Jog left, then right.
39.1 Bend right.
41.8 Small bridge. Up hill. Bend right.
42.3 Jog left, then right.
43.7 Bend right.
44.4 School on right.
44.8 Turn right.
44.9 Turn left.
45.5 Turn left.
45.7 Iron bridge. Bend left.
46.3 Turn right.
46.7 Railroad crossing.
46.8 Turn left.
47.0 Turn right.
47.2 Turn left.
47.4 **MILAN.** Bend right across two iron bridges.
47.5 Bend right across iron bridge.
48.1 Two long bridges.
48.3 Bend right.
49.5 **SEARS.** Cemetery on right. Macadam road.
50.4 Brick pavement.
50.9 School on right.
51.3 Turn right.
51.5 Turn left.
51.6 **ROCK ISLAND.** Court House corner Third Ave. and Fifteenth St.

Colonial Hotel.
Totten Auto Co.

TRIP No. 33:

HENNEPIN TO STREATOR—36.6 Miles.

0.0 Leave Court House. St. Patrick's Church on left corner. Go east.
0.1 Turn left. Gravel road.
0.3 Turn right.
0.4 Turn left.
0.5 Turn right.
1.2 Small bridge.
1.6 Iron bridge. Up long hill.
3.1 Turn right.
3.2 Turn left.
3.8 Stone culvert.
4.5 Small bridge.
6.2 Turn left across railroad, then right. Railroad at left. **GRANVILLE** at left.
6.6 Railroad crossing. Gravel road.
8.3 Stone culvert. Dirt road.
8.4 **STANDARD.** Straight through.
9.6 Turn right. Leave railroad.
10.4 Church at right.
10.7 Church at left.
11.2 Turn left.
11.8 Small bridge.
12.1 School at left.
13.0 Small bridge.
14.1 School at left.
15.1 Turn right. Gravel road.
16.1 Turn left.

17.1 Turn right. Railroad at left.
17.6 **TONICA.** Turn left across railroad.
17.8 Iron bridge. Jog right, then left.
18.3 Small bridge.
19.7 Railroad crossing.
20.6 Turn right.
21.2 Railroad crossing.
21.6 Turn left.
22.0 Railroad crossing.
23.1 Church on left. Cemetery on right. Turn right.
23.6 Jog right, then left.
23.8 **LEONORE.** Straight through.
25.6 Church and cemetery at left.
27.1 Railroad crossing.
27.4 Small bridge.
27.6 Turn left.
27.8 Dirt road.
30.1 Turn right. Gravel road.
30.4 Small bridge.
31.1 Church at left. Turn left.
32.1 School on right.
34.3 School on left. Small bridge.
35.0 Railroad crossing.
35.2 Cemetery at left.
35.4 Turn right. Pavement.
35.5 Turn left.
35.7 Jog left, then right.
36.0 Iron bridge.
36.1 Bend left.
36.2 Turn left on Bloomington St.
36.3 Turn right on Main St.
36.6 **STREATOR.** Corner of Main and Sterling Sts.

TRIP No. 34:

STREATOR TO HENNEPIN—36.6 Miles.

0.0 Leave corner of Main and Sterling Sts. Go west on Main St.
0.3 Turn left on Bloomington St.
0.4 Turn right.
0.5 Bend right.
0.6 Iron bridge.
0.9 Jog left, then right.
1.1 Turn right.
1.2 Turn left. Gravel road.
1.4 Cemetery at right.
1.6 Railroad crossing.
2.3 Small bridge. School at right.
4.5 School at left.
5.5 Church at right. Turn right.
6.2 Small bridge.
6.5 Turn left. Dirt road.
8.8 Gravel road.
9.0 Turn right.
9.2 Small bridge.
9.5 Railroad crossing.
11.0 Church and cemetery at right.
12.8 **LEONORE.** Straight through.
13.0 Jog right, then left.
13.5 Church at right. Cemetery at left. Turn left.
14.6 Railroad crossing.
15.0 Turn right.
15.4 Railroad crossing.
16.0 Turn left.
16.9 Railroad crossing.
18.3 Small bridge.
18.8 Jog right, then left. Iron bridge.
19.0 **TONICA.** Cross railroad. Turn right.

Conrad Motor Company
(Formerly Eureka Motor Company)
Studebaker and Ford Automobiles
Full Line of Accessories
EUKEKA, ILLINOIS
Gasoline, Oils and Auto Supplies Auto Repairing a Specialty

19.5 Turn left. Railroad at right.
20.5 Turn right.
21.5 Turn left. Dirt road.
22.5 School at right.
23.6 Small bridge.
24.5 School at right.
24.8 Small bridge.
25.4 Turn right.
25.9 Church at right.
26.2 Church at left.
27.0 Turn left. Parallel railroad at right.
28.2 STANDARD. Straight through.
28.3 Stone culvert. Gravel road.
30.0 Railroad crossing.
30.4 Turn left across railroad, then right.
GRANVILLE at right.
32.1 Small bridge.
32.8 Stone culvert.
33.4 Turn right.
33.5 Turn left.
35.0 Down hill across iron bridge.
35.4 Small bridge.
36.1 Turn left.
36.2 Turn right.
36.3 Turn left.
36.5 Turn right.
36.6 HENNEPIN. Court House. St. Patrick's Church at right.

TRIP No. 37:

PONTIAC TO EUREKA—44.2 Miles.

0.0 Leave Court House, corner of Mill and Madison Sts. Go west on Madison St.
0.3 Turn left on Vermillion St. Railroad at right.
0.4 Iron bridge.
0.8 Turn right on Reynolds St.
1.0 Railroad crossing.
1.5 Small bridge.
3.1 Dirt road.
4.1 Turn left.
4.6 Jog right, then left.
4.9 Iron bridge.
5.2 Jog left, then right.
6.2 Turn right.
6.4 Iron bridge.
7.2 Turn left.
8.3 School at right.
9.4 Iron bridge.
10.2 School at right.
12.2 School at right.
12.4 Iron bridge.
13.2 Jog right, then left.
13.8 Railroad crossing. Bend right.
14.0 Railroad crossing.

14.1 **CHENOA.** Take right fork.
Heintz Garage.
14.2 Turn right. Cross railroad. Straight ahead.
14.8 Small bridge.
15.9 Iron bridge. Dirt road.
16.1 School on left.
16.7 Small bridge.
18.5 Straight ahead.
MEADOWS on right.
20.0 School on right.
20.4 Small bridge.
21.6 Small bridge.
22.4 Straight ahead.
GRIDLEY at right.
25.0 School on right.
27.6 Small bridge.
29.5 Railroad crossing.
29.7 **EL PASO.** Straight ahead. Railroad at right.
32.0 School at left.
33.3 School on left.
33.4 Leave railroad.
34.6 Down hill across iron bridge.
35.2 Cemetery at left.
35.6 (Road to right leads to SECOR, one-half mile. Bad road.)
37.0 Turn right, then left.
38.0 Jog right across railroad, then left.
40.9 School on left.
41.1 Turn right.
41.3 Turn left.
41.6 Railroad crossing.
43.4 Turn left.
43.6 Small bridge.
43.9 Pavement.
44.1 Railroad crossing.
44.2 **EUREKA.** Court House corner of College and First Sts.

TRIP No. 38:

EUREKA TO PONTIAC—44.2 Miles.

0.0 Leave Court House, corner of College and First Sts. Go north on College St.
0.1 Railroad crossing.
0.3 Dirt road.
0.6 Small bridge.
0.8 Turn right.
2.6 Railroad crossing.
2.9 Turn right.
3.1 Turn left.
3.3 School on right.
6.2 Jog right across railroad, then left.
7.2 Turn right, then left.
8.1 (Road to left leads to SECOR, one-half mile.) Bad road for one-half mile.
9.0 Cemetery at right. Dirt road.
9.6 Iron bridge. Up hill.
10.8 Parallel railroad on left.
10.9 School on right.
12.2 School on right.
14.5 **EL PASO.** Straight through.
14.7 Railroad crossing.
16.6 Small bridge.
19.2 School on left.
21.8 Straight ahead.
GRIDLEY at left.
22.6 Small bridge.
23.8 Small bridge.

24.2 School on left.
25.7 Straight ahead.
MEADOWS on left.
27.5 Small bridge.
28.1 School on right.
28.3 Iron bridge.
29.4 Small bridge.
30.0 Cross railroad. Turn left.
30.1 **CHENOA.** Straight ahead.
30.2 Railroad crossing.
30.4 Bend left across railroad.
31.0 Jog right, then left.
31.8 Iron bridge.
32.0 School on left.
34.0 School on left.
34.8 Iron bridge.
35.9 School on left.
37.0 Turn right.
37.8 Iron bridge.
38.0 Turn left.
39.0 Jog left, then right.
39.3 Iron bridge.
39.6 Jog right, then left.
40.1 Turn right.
41.1 Gravel road.
42.7 Small bridge.
43.2 Railroad crossing.
43.4 Turn left on Vermillion St.
43.8 Iron bridge.
43.9 Turn right on Madison St.
44.2 **PONTIAC.** Court House corner of Madison and Mill Sts.

TRIP No. 39:

EUREKA TO STREATOR—50.3 Miles.

0.0 Leave Court House, corner of College and First Sts. Go north on College St.
0.1 Railroad crossing.
0.2 Dirt road.
0.5 Small bridge.
0.8 Take middle road.
1.2 Small bridge.
2.9 Small bridge.
4.2 Small bridge.
4.8 Turn right.
5.9 School at right.
6.3 Cement bridge and iron bridge.
8.7 Turn left across small bridge. Railroad on right.
8.8 Turn right.
9.0 **ROANOKE.** Turn left.
9.8 Turn right.
9.9 Small bridge.
10.8 Small bridge and railroad crossing.
11.8 Turn right, then left across small bridge.
12.7 Small bridge.
16.6 Small bridge.
17.5 Small bridge.
18.7 Turn left. Large house on right.
19.7 School at right.
20.4 Railroad at right. Parallel.
21.3 **WOODFORD.** Straight through.
25.1 **MINONK.** Straight through. Dirt road.
25.3 Railroad crossing.
25.4 Turn right across railroad.
25.7 Turn left.
26.1 Turn right.
27.0 Railroad crossing.

28.1 School on left.
28.2 Culvert.
30.1 School at right. Turn left.
30.4 Culvert.
32.3 Iron bridge.
32.7 Cemetery at right. Dirt road.
33.1 **DANA.** Straight across railroad.
34.1 School at left.
36.0 Iron bridge.
36.1 School at left. Turn right.
37.1 Jog left, then right. Church on left.
39.0 Turn left. Railroad on right.
39.3 **LONG POINT.** Turn right.
39.4 Railroad crossing.
39.8 Cemetery on left.
40.3 Iron bridge.
40.4 Turn left. School on right.
40.5 Small bridge.
40.7 Small bridge.
42.5 Turn left across railroad, then right.
42.6 Iron bridge.
42.8 **ANCONA.** Straight through.
44.6 Iron bridge. Straight ahead.
46.2 Small bridge.
47.2 Cross small bridge. Turn right.
47.4 Small bridge.
48.2 Turn left.
48.8 Turn right.
49.0 Turn left.
49.1 Turn right.
49.2 Turn left.
49.3 Turn right.
49.4 Jog left, then right.
49.7 Cement bridge. Bend left.
49.9 Turn left on Bloomington St.
50.0 Turn right on Main St.
50.3 **STREATOR.** Corner of Main and Sterling Sts.

TRIP No. 40:

STREATOR TO EUREKA—50.3 Miles.

0.0 Leave corner of Sterling and Main Sts. Go west on Main St.
0.3 Turn left on Bloomington St.
0.4 Turn right.
0.6 Bend right across bridge.
0.9 Jog left, then right.
1.0 Turn left.
1.1 Turn right.
1.2 Turn left.
1.3 Turn right. Gravel road.
1.5 Turn left.
2.1 Turn right. Dirt road.
2.9 Small bridge.
3.1 Turn left across small bridge.
4.1 Small bridge.
5.7 Straight ahead across iron bridge.
7.2 **ANCONA.** Straight through.
7.7 Iron bridge.
7.8 Turn left across railroad, then right.
9.6 Small bridge.
9.8 Small bridge.
9.9 School at left. Turn right.
10.0 Iron bridge. Dirt road.
10.5 Cemetery on right.
10.9 Railroad crossing.

11.0 **LONG POINT.** Turn left.
11.3 Turn right. Railroad at left.
13.2 Church at right. Jog left, then right.
14.2 Turn left. School at right.
14.3 Iron bridge.
16.2 School at right.
17.2 **DANA.** Straight across railroad.
17.6 Cemetery at left.
18.0 Iron bridge. Dirt road.
19.9 Culvert.
20.2 Turn right. School at left.
22.1 Culvert.
22.2 School at right.
23.3 Railroad crossing.
24.2 Turn left.
24.6 Turn right.
24.9 Cross railroad. Turn left.
25.0 Railroad crossing.
25.2 **MINONK.** Straight through. Railroad at left. Parallel.
29.0 **WOODFORD.** Straight through.
29.9 Leave railroad a short distance.
30.6 School at left.
31.6 Turn right. Large house at left.
32.8 Small bridge.
33.7 Small bridge.
37.6 Small bridge.
38.5 Small bridge. Turn right, then left.
39.5 Railroad crossing. Small bridge.
40.4 Small bridge.
40.5 Turn left.
41.3 **ROANOKE.** Turn right.
41.5 Turn left.
41.6 Cross small bridge. Turn right. Railroad at left.
44.0 Cement and iron bridge.
44.4 School at left.
45.5 Turn left.
46.1 Small bridge.
47.4 Small bridge.
49.1 Small bridge.
49.8 Small bridge.
50.1 Pavement.
50.2 Railroad crossing.
50.3 **EUREKA.** Court House corner of College and First Sts.

TRIP No. 41:

WATSEKA TO PAXTON—39.3 Miles.

0.0 Leave corner of Third and Walnut Sts. Go west on Walnut St.
0.1 Cross railroad. Stone road.
0.3 Take left fork.
0.6 Large iron bridge. Sand and dirt road.
0.7 Jog left, then right.
1.0 Jog right. Cross bridge, then left.
1.6 Turn right.
1.9 Turn left.
2.4 Turn right. School at right.
2.6 Turn left.
3.5 Iron bridge.
5.5 Culvert.
5.6 Turn left.
6.7 Cross railroad. Turn right. Stone road.
7.3 **CRESCENT CITY.** Straight through. Parallel railroad.
7.6 Iron bridge.
7.7 Dirt road.
9.6 Large iron bridge.
10.7 Jog left. Cross iron bridge, then right.

10.8 **LEONARD.**
11.6 Iron bridge.
13.7 Turn right. Cross railroad.
13.8 Turn left.
14.0 Brickyard at right. Cross railroad.
14.5 School at right.
14.6 Turn left.
14.7 **GILMAN.** Straight through and follow Arip No. 145 to
39.3 **PAXTON.** Corner of Market and Pells Sts.

TRIP No. 42:

PAXTON TO WATSEKA—39.9 Miles.

0.0 Leave corner of Market and Pells Sts. Go north on Market St. Gravel road, following Trip No. 146 to
24.6 **GILMAN.** Straight through.
24.7 Turn right.
24.8 School at left.
25.3 Brickyard at left. Cross railroad. Parallel same.
25.5 Turn right.
25.6 Cross railroad. Turn left.
27.7 Iron bridge.
28.5 **LEONARD.**
28.6 Jog left, cross iron bridge, then right.
29.7 Large iron bridge.
31.6 Stone road.
31.7 Iron bridge.
32.0 **CRESCENT CITY.** Straight through. Leave railroad.
32.6 Turn left. Cross railroad. Dirt and sand road.
33.7 Turn right.
33.8 Culvert.
35.8 Iron bridge.
36.7 Turn right.
36.9 Turn left. School at left.
37.4 Turn right.
37.7 Turn left.
38.3 Jog right, cross bridge, then left.
38.6 Jog left, then right.
38.7 Large iron bridge. Stone road.
39.0 Turn right.
39.2 Cross railroad.
39.3 **WATSEKA.** Corner of Third and Walnut Sts.

TRIP No. 43:

PAXTON TO FOWLER, IND.—52.4 Miles.

0.0 Leave corner of Pells and Market Sts. Go north on Market St.
0.2 Cross railroad. Stone road.
0.7 Jog right, then left.
1.0 Iron bridge. Turn right. Cross railroad.
2.6 School on right.
3.2 Dirt road.
6.2 Jog right, then left.
7.3 Small bridge.
7.4 (CLARENCE at right 0.6 mile.)
9.1 Iron bridge.
11.2 Iron bridge.
11.3 (RANKIN at right 0.5 mile.)
11.9 Cemetery on left.
13.6 School on right.
13.8 Iron bridge.
15.0 Under railroad bridge.
16.5 Iron bridge. (EAST LYNN at right 0.5 mile.)
17.0 Iron bridge.
17.2 Iron bridge.
17.8 Iron bridge.

18.5 Jog right, then left.
20.0 School on right. Stone road.
22.5 Turn right.
22.9 Cross railroad.
23.0 Turn left.
24.0 Cross railroad.
24.1 **HOOPESTON.** Straight through to end of road.
24.7 Turn right.
25.1 Turn left.
26.2 Large iron bridge.
27.3 Small bridge.
28.6 Cross railroad. Dirt road.
31.8 Turn left.
32.8 Turn right. Stone road.
33.3 Turn left.
34.1 **AMBIA.** Straight through to end of road.
34.2 Cross railroad, then right.
34.6 Turn left.
35.1 Iron bridge.
35.7 Iron bridge.
36.5 School on left.
38.3 Turn right. School at left.
39.3 Turn left.
40.3 **DUNNINGTON.** Straight through. Cemetery at left.
42.3 Iron bridge.
43.5 **FREELAND PARK.** Straight through.
43.6 Cross railroad.
43.9 Iron bridge.
44.0 Turn right.
45.4 Iron bridge.
45.7 Cross railroad.
46.8 School on left.
47.2 Iron bridge.
48.2 Iron bridge.
48.9 Iron bridge.
49.0 Iron bridge.
49.1 Jog right, then left. School on right.
49.3 Iron bridge.
51.1 Cross railroad.
51.8 Turn right. Brick pavement.
52.4 **FOWLER.** Corner of Fifth St. and Washington Ave.

TRIP No. 44:

FOWLER, IND., TO PAXTON—52.4 Miles.

0.0 Leave corner of Fifth St. and Washington Ave. Go north on Washington Ave. Brick pavement.
0.6 Turn left. Stone and gravel road.
1.3 Cross railroad.
3.1 Iron bridge.
3.3 Jog right, then left. School at left.
3.4 Iron bridge.
3.5 Iron bridge.
4.2 Iron bridge.
5.2 Iron bridge.
5.6 School on right.
6.7 Cross railroad.
7.0 Iron bridge.
8.4 Turn left.
8.5 Iron bridge.
8.8 Cross railroad.
8.9 **FREELAND PARK.** Straight through.
10.1 Iron bridge.
12.1 **DUNNINGTON.** Straight through.
13.1 Turn right.
14.1 Turn left. School at left.

15.9 School on right.
16.9 Iron bridge.
17.3 Iron bridge.
17.8 Turn right.
18.2 Cross railroad, then turn left.
18.3 **AMBIA.** Straight through.
19.1 Turn right.
19.6 Turn left. Dirt road.
20.6 Turn right.
23.8 Cross railroad. Stone road.
25.1 Small bridge.
26.2 Large iron bridge.
27.3 Turn right.
27.7 Turn left.
28.3 **HOOPESTON.** Straight through.
28.4 Cross railroad.
29.4 Turn right.
29.5 Cross railroad.
29.9 Turn left.
32.4 School on left. Dirt road.
33.9 Jog right, then left.
34.6 Iron bridge.
35.2 Iron bridge.
35.4 Iron bridge.
35.9 Iron bridge. (EAST LYNN at left 0.5 mile.)
37.4 Under railroad bridge.
38.6 Iron bridge.
38.8 School on left.
40.5 Cemetery on right.
41.1 (RANKIN at left 0.5 mile.)
41.2 Iron bridge.
43.3 Iron bridge.
45.0 (CLARENCE to left 0.6 miles.)
45.1 Small bridge.
46.2 Jog right, then left.
49.2 Stone road.
49.8 School on left.
51.4 Cross railroad. Turn right and cross bridge.
51.7 Jog right, then left.
52.2 Cross railroad.
52.4 **PAXTON.** Corner of Pells and Market Sts.

TRIP No. 45:

FOWLER, IND., TO WATSEKA—27.8 Miles.

0.0 Leave corner of Fifth St. and Washington Ave. Go north on Washington Ave.
2.8 Iron bridge. Gravel road.
5.1 Iron bridge.
7.3 Turn left.
8.2 Bridge.
9.2 Church on left.
10.2 School on right.
12.1 Turn right. School on left. Stone road.
14.1 Turn left.
15.0 Turn right. School at right.
16.0 Jog left, then right.
16.2 Turn left. Church at left.
16.3 Turn right.
16.4 Turn left.
16.5 Turn right. Cross railroad, then left parallel same.
16.4 Cross railroad and bridge.
16.8 Cross railroad.
18.1 Iron bridge.
19.0 Small bridge.
20.1 **EFFNER.** Straight through.
20.5 Cross railroad. Then right. Gradually leave railroad.

21.4 Dirt road.
21.7 Turn right.
21.8 **SHELDON.** Straight through.
22.3 Turn left.
22.4 Cross railroad.
22.5 Iron bridge. Dirt and sand road.
23.7 Cross railroad.
24.6 Church at right.
24.9 Bridge.
25.1 Turn right.
25.3 Turn left.
25.7 Jog right, then left.
25.9 Turn right.
26.1 Turn left.
26.6 Turn left. School on right.
26.7 Cemetery on right.
26.8 Turn right. Cemetery on right.
27.0 Stone road.
27.5 Turn left.
27.6 Turn right on Walnut St.
27.8 **WATSEKA.** Corner of Walnut and Third Sts.

TRIP No. 46:

WATSEKA TO FOWLER, IND.—27.8 Miles.

0.0 Leave corner of Walnut and Third Sts. Go east on Walnut St.
0.2 Turn left on Fifth St. Stone road.
0.3 Turn right.
0.8 Dirt and sand road.
1.0 Turn left. Cemetery on left.
1.1 Cemetery on left.
1.2 Turn right. School on left.
1.7 Turn right.
1.9 Turn left.
2.1 Jog right, then left.
2.5 Turn right.
2.6 Turn left.
2.9 Bridge.
5.2 Church on left.
4.1 Cross railroad.
5.3 Iron bridge. Dirt road.
5.4 Cross railroad.
5.5 Turn right.
6.0 **SHELDON.** Straight through.
6.1 Turn left.
6.4 Stone road.
7.3 Cross railroad, then right parallel same.
7.4 **EFFNER.** Straight through.
8.8 Small bridge.
9.7 Iron bridge.
11.0 Cross railroad.
11.1 Cross railroad and bridge.
11.3 Turn right. Cross railroad, then left and leave same.
11.4 Turn right.
11.5 Turn left.
11.6 Turn right. Church on right.
11.8 Jog left, then right.
12.7 Turn left. School on left.
13.7 Turn right.
15.7 Turn left. School on right. Gravel and stone road.
17.6 School on left.
18.6 Church on right.
19.6 Bridge.
20.5 Turn right.
22.7 Iron bridge.

25.0 Iron bridge.
27.8 **FOWLER.** Corner of Fifth St. and Washington Ave.

TRIP No. 47:

WATSEKA TO RENSSELAER, IND.—36.4 Miles.

0.0 Leave corner of Walnut and Third Sts. Go east on Walnut St.
0.1 Turn left on Fifth St. Stone road.
0.2 Turn right.
0.7 Sand and dirt road.
0.9 Turn left. Cemetery on left.
1.0 Cemetery on left.
1.1 Turn right. School at left.
1.6 Turn right.
1.8 Turn left.
2.0 Jog right, then left.
2.4 Turn right.
2.6 Turn left.
2.8 Bridge.
3.1 Church on left.
4.0 Cross railroad.
5.2 Iron bridge. Dirt road.
5.3 Cross railroad.
5.4 Turn right.
5.7 **SHELDON.** Straight through center of town.
5.9 Turn left.
6.1 Stone road.
7.0 Jog left across railroad, then right parallel same.
7.4 **EFFNER.** Straight through.
8.5 Small bridge.
9.4 Iron bridge.
10.7 Cross railroad.
10.8 Cross bridge and railroad.
11.0 Turn left. Leave railroad.
11.1 **KENTLAND.** Straight through.
11.2 Turn right.
11.3 Jog left, then right. Cross iron bridge.
14.2 Iron bridge.
15.2 School on right.
16.0 Iron bridge.
17.4 Iron bridge.
17.8 Cross railroad.
17.9 Turn right. Oiled road.
18.3 Turn left.
18.6 Iron bridge.
19.2 Stone road.
22.3 Iron bridge.
23.7 Iron bridge.
24.9 Turn left. (REMINGTON at right 0.5 mile.)
25.1 Iron bridge.
25.8 Bridge.
29.7 Bridge at right.
32.4 School at left.
33.2 Iron bridge.
34.4 Iron bridge.
34.7 Cemetery on left.
35.2 College on left.
36.1 Turn right.
36.2 Cross iron bridge.
36.4 **RENSSELAER.** Court House corner of Cullin and Washington Sts.

TRIP No. 48:

RENSSELAER, IND., TO WATSEKA, ILL.—36.4 Miles.

0.0 Leave Rensselaer Court House corner of Cullin and Washington Sts. Go west on Washington St.

0.2 Cross iron bridge. Stone road.
0.3 Turn left.
1.2 College on right.
1.7 Cemetery on right.
2.0 Iron bridge.
3.2 Iron bridge.
4.0 School on right.
6.7 Bridge on left.
10.6 Bridge.
11.3 Iron bridge.
11.5 Turn right. (REMINGTON to left 0.5 mile.)
12.7 Iron bridge.
14.1 Iron bridge.
17.2 Oil road.
17.3 Small bridge.
17.8 Iron bridge.
18.1 Turn right.
18.5 Turn left. Stone road.
18.6 Cross railroad.
19.0 Iron bridge.
20.4 Iron bridge.
20.8 Small bridge.
21.2 School on left.
22.2 Iron bridge.
25.1 Iron bridge. Jog left, then right.
25.2 Turn left.
25.3 **KENTLAND.** Straight through to depot.
25.4 Turn right. Parallel railroad.
25.6 Cross railroad and bridge.
25.7 Cross railroad.
27.0 Iron bridge.
27.9 Small bridge.
29.0 **EFFNER.** Straight through.
29.4 Cross railroad, then right. Gradually leave railroad.
30.3 Dirt road.
30.6 Turn right.
30.7 **SHELDON.** Straight through.
31.0 Turn left.
31.1 Cross railroad.
31.2 Iron bridge. Dirt and gravel road.
32.4 Cross railroad.
33.3 Church on right.
33.6 Bridge.
33.8 Turn right.
34.0 Turn left.
34.4 Jog right, then left.
34.6 Turn right.
34.8 Turn left.
35.3 Turn left. School on right.
35.4 Cemetery on right.
35.5 Turn right. Cemetery on right.
35.7 Stone road.
36.2 Turn left.
36.3 Turn right on Walnut St.
36.4 **WATSEKA.** Corner of Walnut and Third Sts.

TRIP No. 49:

KANKAKEE, ILL., TO RENSSELAER, IND.—51.0 Miles.

0.0 Leave Kankakee Court House corner of Court St. and Harrison Ave. Go east on Court St.
0.4 Turn right 2 blocks, then left on Waldron road.
0.5 Strone road (angling).
2.1 Iron bridge.

4.1 Jog right, then left.
4.4 Turn right. Church on left. Gravel road.
4.6 **WALDRON.** Straight through.
4.7 Large iron bridge.
5.0 Take right fork.
6.5 Turn left.
7.0 Dirt and sand road.
9.1 Cross railroad.
9.6 School on right.
10.9 Turn right.
12.1 Cross railroad.
12.6 Straight on. (ST. ANNE on left 0.3 mile.)
14.5 Iron bridge.
14.9 Turn left.
15.3 Cross railroad.
15.4 Turn right.
16.4 Iron bridge.
16.9 Straight on. (PAPINEAU at right 0.3 mile.)
17.5 Turn left. Very sandy road.
20.2 Cross railroad.
20.5 Turn right.
21.0 Cross railroad.
21.1 **BEAVERVILLE.** Straight through.
21.5 Turn left at crossroad.
21.8 Cross railroad.
24.0 Cross railroad.
25.4 Turn right. End of road.
25.9 Turn left.
26.8 Culvert.
28.8 Jog right, then left.
29.0 Iron bridge. Turn right.
29.3 Turn left. Stone road.
32.3 Cemetery on left.
32.6 Turn left.
32.9 Turn right.
33.0 **MOROCCO.** State St.
33.1 Turn left on Clay St.
33.2 Turn right.
33.3 Cross railroad.
33.5 Cross railroad.
33.7 Small bridge.
34.3 Turn left.
34.8 Iron bridge. Turn right.
36.8 Sand road.
37.7 School on right.
38.9 Turn right.
39.1 Turn left.
40.1 Turn left.
40.4 Turn right. School on left.
42.1 (MT. AYR at right 0.1 mile.)
43.9 Iron bridge.
45.3 School on left.
47.7 Stone road.
48.7 Cross railroad.
49.8 Turn right.
50.3 Jog left, then right.
50.5 Cross railroad.
50.9 Turn right at large brick house.
51.0 **RENSSELAER.** Court House corner of Washington and Cullen Sts.

TRIP No. 50:

RENSSELAER, IND., TO KANKAKEE, ILL.—51.0 Miles.

0.0 Leave Rensselaer Court House at corner of Cullen and Washington Sts. Go east on Washington St.

TELEPHONE 399 QUICK SERVICE

Special Attention to Auto Tourists

ORIENT CAFE
RESTAURANT

H. JOHNSON J. BOTZES

OPEN UNTIL 12 P. M.

167 Chicago Street ELGIN, ILLINOIS

0.1 Turn left at large bridge house.
0.5 Cross railroad. Stone road.
0.7 Jog left, then right.
1.2 Turn left.
2.1 Cross railroad.
3.3 Sand road.
5.7 School on right.
7.1 Iron bridge.
8.9 (MT. AYR at left 0.1 mile.)
10.6 Turn left. School on right.
10.9 Turn right.
11.9 Turn right.
12.1 Turn left.
13.3 School on left.
14.2 Stone road.
16.2 Turn left. Iron bridge.
16.7 Turn right.
17.3 Small bridge.
17.5 Cross railroad.
17.7 Cross railroad.
17.8 Turn left on Clay St.
17.9 Turn right on State St.
18.0 MOROCCO.
18.1 Turn left.
18.4 Turn right.
18.7 Cemetery on right.
21.7 Turn right. Sand road.
22.0 Turn left over iron bridge.
22.2 Jog right, then left.
24.2 Culvert.
25.1 Turn right.
25.6 Turn left.
27.0 Cross railroad.
29.2 Cross railroad.
29.5 Turn left at crossroad.
29.9 BEAVERVILLE. Straight through.
30.0 Cross railroad.
30.5 Turn left.

CHI. PHONE 263 INTER-STATE 3

Geo. S. Adams & Co.
(NOT INCORPORATED)
AUTOMOBILES, GARAGE, ETC.

210-212 E. Chicago St. ELGIN, ILLINOIS

30.8 Cross railroad.
33.5 Turn right. Dirt and sand road.
34.1 Straight on. (PAPINEAU at left 0.3 mile.)
34.6 Iron bridge.
35.6 Turn left.
35.7 Cross railroad.
36.1 Turn right.
36.5 Iron bridge.
38.4 Straight on. (ST. ANNE at right 0.3 mile.)
38.9 Cross railroad.
40.1 Turn left.
41.4 School on left.
41.9 Cross railroad.
44.0 Gravel road.
44.5 Turn right.
46.3 Large iron bridge.
46.4 **WALDRON** (or ST. MARY). Straight through.
46.6 Turn left. Church on right. Stone road.
46.9 Jog right, then left. Angling road.
48.9 Iron bridge.
50.5 Oiled road.
50.6 Turn right 2 blocks, then left on Court St.
51.0 **KANKAKEE.** Court House at corner of Harrison Ave. and Court St.

TRIP No. 51:

WOODSTOCK TO ELGIN—24.6 Miles.

0.0 Leave Woodstock at Court House square on Dietz St. Go 1 block east and then turn right on to South Jefferson St.
0.1 Turn onto South St.
0.2 Turn onto Lake Ave.
0.9 Take right fork. Good stone road.
3.0 School on left.
5.0 Take left fork.
5.6 School on right.
5.7 Turn left.
5.8 **RIDGEFIELD.** Turn right.
6.6 Cemetery on right. Good stone road.
7.1 Turn left.
8.5 **CRYSTAL LAKE.** Go straight through.
10.0 School on left. Good stone road.
10.2 Take right fork.
13.5 Go under railroad.
14.1 **ALGONQUIN.** Turn right at crossroad.
14.4 Cross railroad.
14.6 Large iron bridge. Good stone road.
16.4 Small wooden bridge.
16.9 School on right.
17.4 Small concrete bridge.
17.8 Take left fork.
19.5 **DUNDEE.** Turn left and cross large iron bridge over river.
19.7 Turn right on River St.
20.0 Cross railroad. Good stone road.
20.4 Small concrete bridge.
21.5 Small concrete bridge.
22.1 Turn right.
23.0 Meet car line.
24.5 Turn right onto Chicago St.
24.6 **ELGIN.** Court House at right.

TRIP No. 52:

ELGIN TO WOODSTOCK—24.6 Miles.

0.0 At Court House, corner Spring and Chicago Sts.—go north on Spring.
0.1 Turn left. Take right fork.

WOODSTOCK
GARAGE
V. D. SERBURNE & G. F. STRATTON, Props.
PHONE, 188-R

Agents for Overland, Ford and Haines
MOTOR CARS

AUTO SUPPLIES and ACCESSORIES
First-Class Work Guaranteed
Repairing of All Kinds

Phone 188-R for Tow -:- Open Day and Night

109 Church St. WOODSTOCK, ILLINOIS

1.6 End of car line. Good stone road.
2.5 Turn left.
3.1 Small concrete bridge.
4.2 Small concrete bridge.
4.6 Cross railroad.
4.9 Turn left. Cross large iron bridge over river.
5.1 **DUNDEE.** Turn right.
6.0 Straight ahead. Good stone road.
6.8 Straight ahead.
7.2 Small concrete bridge.
7.7 School on left.
8.2 Small wooden bridge.
10.0 Large iron bridge.
10.2 Cross railroad.
10.5 **ALGONQUIN.** Turn left at crossroad.

OLIVER N. SOLES Phone 259-J NELLIE B. EWING

(OFFICIAL CAFE)

ARE YOU HUNGRY?
LET US FEED YOU
MODEL RESTAURANT

Automobilists Given Prompt Attention. Meals at all Hours

Strictly Home Cooking WOODSTOCK, ILLINOIS

11.1 Under railroad.
14.4 Go straight. Good stone road.
14.6 School on right.
15.8 Straight ahead at crossroad.
16.1 **CRYSTAL LAKE.** Go straight through town.
17.5 Turn right. Good stone road.
18.0 Cemetery on left.
18.8 **RIDGEFIELD.** Turn left.
19.0 School on left.
19.6 Go straight.
21.6 School on right.
23.7 Go straight.
24.4 Turn on to South St.
24.5 Turn on to South Jefferson St.
24.6 **WOODSTOCK.** Turn left on Dietz St. to the Court House at left.

TRIP No. 53:

TOULON TO CAMBRIDGE—30.7 Miles.

(Good dirt road.)

0.0 Leave Court House at corner of Main and Washington Sts. Go west 1 block on Main St.
0.1 Turn right (north).
0.2 Jog left, then right.
0.4 Turn left (west).
3.4 Turn right (north).
3.9 School house at right. Turn left (west).
6.1 Turn right (north).
6.2 Turn left (west).
6.4 **LAFAYETTE.**
6.5 Jog right, then left.
7.0 Turn right (north).
7.4 Fair Grounds at left.
8.4 Cross railroad.
10.7 Turn left (west).
11.8 School house at left.
13.7 Turn right (north).
13.9 Turn left (west).
14.0 Turn right (north). Cross railroad.
14.1 **GALVA** at corner of Exchange and Front Sts.
14.2 Jog right, then left.
14.3 Turn left (west).
14.5 Turn right (north).
14.6 Turn left (west).
14.7 Jog right, then left.
16.0 Cross railroad.
17.2 Turn right (north).
18.0 Turn left (west).
19.1 Turn right (north).
19.6 **BISHOP HILL.** At Post Office. Straight ahead (north).
20.0 Cross iron bridge.
21.2 School house at right.
21.7 Turn left (west).
22.9 Turn right (north).
23.5 Turn left (west).
24.0 Turn right (north).
24.7 Turn left (west). School house at left.
26.7 School house at left. Turn right (north).
28.2 Cross iron bridge.
30.1 Turn left (west).
30.2 Jog right, then left.
30.7 **CAMBRIDGE** Court House at corner of Court and Main Sts.

TRIP No. 54:

CAMBRIDGE TO TOULON—30.7 Miles.

(Good dirt road.)

0.0 Leave Court House at corner of Main and Court Sts. Go east on Court St.
0.5 Jog right, then left.
0.6 Turn right (south).
2.5 Cross iron bridge.
4.0 Turn left (east). School house at right.
6.0 School house at right. Turn right (south).
6.7 Turn left (east).
7.2 Turn right (south).
7.8 Turn left (east).
9.0 Turn right (south).
9.5 School house at left.
10.7 Cross iron bridge.
11.1 **BISHOP HILL.** At Postoffice. Straight ahead (south).
11.6 Turn left (east).
12.7 Turn right (south).
13.5 Turn left (east).
14.7 Cross railroad.
16.0 Jog right, then left.
16.1 Turn right (south).
16.2 Turn left (east).
16.4 Turn right (south).
16.5 Jog right, then left.
16.6 **GALVA** at corner of Exchange and Front Sts. Straight south one block.
16.7 Cross railroad. Turn left (east).
16.8 Turn right (south).
17.0 Turn left (east).
18.9 School house at right.
20.0 Turn right (south).
22.3 Cross railroad.
23.3 Fair Grounds at right.
23.7 Turn left (east).
24.2 Jog right, then left.
24.3 **LAFAYETTE.**
24.5 Turn right (south).
24.6 Turn left (east).
26.8 Turn right (south). School house at left.
27.3 Turn left (east).
29.0 Straight ahead.
30.3 Turn right (south).
30.5 Jog left, then right.
30.6 Turn left (east).
30.7 **TOULON.** Court House at corner of Washington and Main Streets.

TRIP No. 55:

ROCK ISLAND TO ALEDO—31.1 Miles.

0.0 Leave Rock Island Court House at corner of Third Ave. and Fifteenth St. Go south on Fifteenth St.
0.1 Turn right on Fourth.
0.3 Turn left on Twelfth.
0.7 School on left.
1.2 Macadam road.
2.1 Cemetery on left. Dirt road.
3.3 **SEARS.** Turn left.
3.6 Long iron bridge.
3.9 Turn right.
4.1 Iron bridge. Bend left.
4.2 Two iron bridges. Bend left.
4.3 Turn right.
4.4 **MILAN.** Turn right across railroad.

5.1 Small bridge.
5.6 Small bridge. Turn right.
6.2 Railroad crossing. Sandy road.
6.5 Iron bridge. Dirt road.
6.8 Turn left across railroad.
7.1 Turn right.
7.4 Small bridge.
7.8 School on left.
8.2 Iron bridge.
8.9 Railroad crossing. Bend left.
9.1 Iron bridge. Up steep hill.
9.6 School on left. Jog right, then left.
10.3 Bend left.
10.6 Bend right.
12.8 Turn right.
14.5 **TAYLOR RIDGE** on left. Turn left.
16.5 Turn left.
17.0 Turn right.
17.4 School on left.
19.0 Jog to right, then left.
19.9 School on left. Turn right.
21.9 Turn left.
22.5 **HAMLET.** Jog right, then left.
22.9 Turn right.
23.0 Turn left.
24.4 Bend left.
25.0 Iron bridge.
25.2 Small bridge. Bend left.
25.5 Bend right up hill.
25.8 Church on right.
25.9 School on right.
27.3 Turn left.
27.4 Small bridge. Bend left.
27.5 Cemetery on left.
27.7 Small bridge.
27.8 Bend right.
28.1 School on left.
28.4 Two long bridges.
28.5 Small bridge.
29.3 Turn right.
29.8 Turn left.
30.3 Turn right.
30.4 Turn left, then right.
30.5 Turn left.
30.6 Turn right.
30.7 Turn left.
30.9 Turn right.
31.0 Turn left.
31.1 **ALEDO.** Court House at corner of E. Fifth St. and N. College Ave.

TRIP No. 56:

ALEDO TO ROCK ISLAND—31.1 Miles.

0.0 Leave Court House, corner of E. Fifth St. and N. College Ave. Go north on N. College Ave.
0.1 Turn right.
0.2 Turn left.
0.4 Turn right.
0.5 Turn left.
0.6 Turn right.
0.7 Turn left, then right.
0.8 Turn left.
1.3 Turn right.
1.8 Turn left.
2.6 Small bridge.
2.7 Two long bridges.

3.0 School on right.
3.3 Bend left.
3.4 Small bridge.
3.6 Cemetery on right.
3.7 Bend right across small bridge.
3.8 Turn right.
5.2 School on left.
5.3 Church on left.
5.6 Down hill. Bend left.
5.9 Bend right. Small bridge.
6.1 Iron bridge.
6.7 Bend right.
8.1 Turn right.
8.2 Turn left.
8.6 Jog right, then left.
9.2 **HAMLET.** Turn right.
11.2 Turn left. School on right.
12.1 Jog right, then left.
13.7 School on right.
14.1 Turn left.
14.6 Turn right.
16.6 Turn right.
18.3 Turn left.
TAYLOR RIDGE. Straight ahead.
20.5 Bend left.
20.8 Bend right.
21.5 Jog right, then left. School on right.
22.0 Down steep hill. Cross iron bridge.
22.2 Bend right across railroad.
22.9 Iron bridge.
23.3 School on right.
23.7 Small bridge.
24.0 Turn left.
24.3 Railroad crossing. Turn right.
24.6 Iron bridge. Bad sand.
24.9 Railroad crossing. Dirt road.
25.5 Turn left across small bridge.
26.0 Small bridge.
26.7 Railroad crossing.
26.8 **MILAN.** Turn left.
26.9 Bend right across two iron bridges.
27.0 Bend right. Two iron bridges.
27.2 Turn left.
27.5 Two iron bridges.
27.8 **SEARS.** Turn right.
29.0 Cemetery on right. Macadam road.
29.9 Brick pavement.
30.4 School on right.
30.9 Turn right.
31.0 Turn left.
31.1 **ROCK ISLAND.** Court House corner Third Ave. and Fifteenth St.

TRIP No. 57:

MUSCATINE, IA., TO ALEDO—29.8 Miles.

0.0 Leave Court House, corner of Mulberry Ave. and Third St. Go south on Mulberry Ave.
0.1 Turn right.
0.2 Turn left across long iron bridge.
0.7 Dirt road.
0.9 Iron bridge.
2.1 Iron bridge.
2.5 Turn right.
2.8 Small bridge.
3.5 Culvert.

3.6 Bend left over stone culvert.
5.4 Bend left.
5.5 Bend right.
5.6 Iron bridge. Turn left.
5.7 Bend right. Very sandy.
5.9 Turn left up steep hill. Dirt road.
6.3 On top of hill. Straight ahead.
6.5 Jog left, then right.
6.7 Bend right.
7.0 Bend left.
7.2 Turn right.
7.6 School on right.
7.7 Turn left.
8.0 Turn right.
8.1 Bend left.
8.3 Bend right.
8.7 Turn right.
9.2 Turn left.
9.6 Turn right.
11.0 Down steep hill. ★ Dangerous.
11.2 School on right.
12.1 School on right.
12.2 **ELIZA.**
12.3 Bend left, then right.
12.7 Turn left.
12.8 Bend right, then left.
12.9 Bend right.
13.1 Bend left.
13.6 Long iron bridge. Up steep hill.
14.0 Turn left.
14.4 Bend left, then right.
14.9 **PETERSVILLE** on left. Turn right.
15.2 Turn left.
16.1 Culvert.
17.5 Down steep hill.
18.2 Turn right.
18.4 Small bridge.
19.9 **POMEROY.** School and church on left. Turn left.
20.8 Down steep hill. Bend right.
21.2 Stone culvert.
21.7 Iron bridge. Bend right around bluff, then left.
21.8 Up steep hill.
22.8 Bend right.
22.9 Bend left.
23.2 **MILLERSBURG.**
23.6 Bend left.
23.7 Bend right.
25.4 School on right.
26.1 Turn right.
26.8 Small bridge.
26.9 Turn left.
27.0 Long bridges.
27.1 Two long wooden bridges.
27.3 Bend left across iron bridge.
27.4 Bend right.
27.7 Turn right.
28.6 Jog left, then right.
29.3 Park on right. Turn left.
29.5 Turn right.
29.8 **ALEDO.** Court House corner of S. College Ave. and E. Fifth St.

TRIP No. 58:

ALEDO TO MUSCATINE, IA.—29.8 Miles.

0.0 Leave Court House, corner of E. Fifth St. and N. College Ave. Go north on N. College Ave.

0.3 Turn left.
0.5 Turn right. Park on left.
1.2 Jog left, then right.
2.1 Turn left.
2.4 Bend left.
2.5 Iron bridge. Bend right.
2.7 Two long wooden bridges.
2.8 Long bridge.
2.9 Turn right.
3.0 Small bridge.
3.7 Turn left.
4.4 School on left.
6.1 Bend left.
6.2 Bend right.
6.6 **MILLERSBURG.**
6.9 Bend right.
7.0 Bend left.
8.0 Down steep hill.
8.1 Bend right, then left around bluff, over bridge.
8.6 Stone culvert.
9.0 Bend left up steep hill.
9.9 **POMEROY.** School and church on right. Turn right.
11.4 Small bridge.
11.6 Turn left.
12.3 Up steep hill.
13.7 Culvert.
14.6 Turn right.
14.9 Turn left.
PETERSVILLE on right.
15.4 Bend left, then right.
15.8 Turn right.
16.2 Down steep hill across bridge.
16.7 Bend right.
16.9 Bend left.
17.0 Bend right, then left.
17.1 Turn right.
17.5 Bend left, then right.
17.6 **ELIZA.**
17.7 School on left.
18.6 School on left.
18.8 ✶ Up dangerous hill.
20.2 Turn left.
20.6 Turn right.
21.1 Turn left.
21.5 Bend left.
21.7 Bend right.
21.8 Turn left.
22.1 Turn right.
22.2 School on left.
22.6 Turn left.
22.8 Bend right.
23.1 Bend left.
23.3 Jog left, then right.
23.5 Down steep hill.
23.9 Turn left.
24.1 Very sandy. Bend left.
24.2 Turn right across iron bridge. Dirt road
24.3 Bend left.
24.4 Bend right.
26.2 Culvert. Bend right.
26.3 Culvert.
27.0 Small bridge.
27.3 Turn left.
27.7 Iron bridge.
28.9 Iron bridge.
29.1 Long iron bridge.

COLONIAL HOTEL

Corner 18th and 3rd Avenue
ROCK ISLAND, ILL.

Fireproof The Largest Hotel in the City *European*
185 Rooms — 135 with Bath

RATES $1.00 TO $4.00 PER DAY

CUISINE THE BEST G. H. REESE, Mgr.

29.6 Brick pavement. Turn right.
29.7 Turn left.
29.8 MUSCATINE. Court House corner of Mulberry Ave. and Third St.

TRIP No. 59:

MUSCATINE, IA., TO ROCK ISLAND—32.0 Miles.

0.0 Leave Court House, corner of Mulberry Ave. and Third St. Go south on Mulberry Ave.
0.1 Turn left.
0.2 Railroad crossing.
0.7 Bend left.
1.1 Dirt road.
2.3 Turn right.
4.1 Iron bridge.
4.6 School on right and left.
5.3 Turn right.
6.5 Turn right.
7.0 Turn left.
SWEETLAND.
7.6 Bend right.
8.9 Iron bridge.
9.5 Down hill. Small bridge.
9.6 Up hill. Bend right.
9.7 School on right. Bend left.
11.0 Turn left.
11.5 Turn right.
12.9 PLEASANT PRAIRIE.
13.2 School on left.
14.5 School on left.
16.5 School on left.
16.9 Down steep hill. Bend right.
17.1 Small bridge. Bend left.
17.6 Bend left.
18.1 Railroad crossing.
18.6 Railroad crossing.
18.7 Turn right.
18.9 Depot on left. Railroad crossing.
19.0 Railroad crossing.
19.2 BLUE GRASS. Turn left.

TOTTEN AUTO CO., GARAGE

OPEN DAY AND NIGHT

Vulcanizing and Repair Work Promptly Done

ABBOTT-DETROIT CARS BORLAND ELECTRICS

1708 THIRD AVE. ROCK ISLAND, ILL.

19.7 Cemetery on right.
22.2 Gravel road.
24.9 Long, sweeping bend to right.
25.8 Down steep hill, across iron bridge. School on left.
25.9 Turn left.
26.1 Cemetery on left. Follow car line.
27.4 Railroad crossing. Brick pavement.
27.7 Turn left. Asphalt pavement.
28.0 Turn left, then right.
28.2 Turn right.
28.7 Railroad crossing.
29.5 Brick pavement.
29.6 Park on left.
29.8 **DAVENPORT.** Court House on left. Leave trolley line.
30.3 Turn right.
30.5 Long iron bridge.
30.8 Jog right, then left.
31.0 Bend right across long bridge.
31.4 Turn right.
32.0 **ROCK ISLAND.** Court House corner Third Ave. and Fifteenth St.

Totten Auto Co.
Colonial Hotel.

TRIP No. 60:

ROCK ISLAND TO MUSCATINE, IA.—32.0 Miles.

0.0 Leave Court House, corner Third Ave. and Fifteenth St. Go east on Third Ave.
0.6 Turn left across long bridge.
1.0 Bend left.
1.2 Jog right, then left across long bridge.
1.5 Straight ahead.
1.7 Turn left.
2.2 **DAVENPORT.** Court House on right. Follow car line.
2.4 Park on right.
2.5 Asphalt pavement.
3.3 Railroad crossing.
3.8 Turn left.
4.0 Turn left, then right.
4.3 Turn right. Brick pavement.
4.6 Railroad crossing.
5.9 Cemetery on right. End of car line.
6.1 Turn right.
6.2 School on right. Iron bridge. Up steep hill.
7.1 Long, sweeping bend to left.
7.2 Bend right.
9.8 Dirt road.
12.3 Cemetery on left.
12.8 **BLUE GRASS.** Turn right.
13.0 Railroad crossing.
13.1 Railroad crossing.
13.3 Turn left.
13.4 Railroad crossing.
13.9 Railroad crossing.
14.4 Bend right.
14.9 Bend right. Small bridge.
15.1 Bend left up steep hill.
15.5 School on right.
17.5 School on right.
18.8 School on right.
19.1 **PLEASANT PRAIRIE.**
20.5 Turn left.
21.0 Turn right.
22.3 Bend right. School on left.

22.4 Bend left, down hill.
22.5 Small bridge. Up hill.
23.1 Iron bridge.
24.4 Bend left.
25.0 **SWEETLAND.** Bend right.
25.5 Turn left.
26.7 Turn left.
27.4 Bend right. School on left.
27.9 Iron bridge.
29.7 Turn left.
30.9 Brick pavement. Follow car line.
31.3 Bend right.
31.8 Railroad crossing.
31.9 Turn right.
32.0 **MUSCATINE.** Court House corner Mulberry Ave. and Third St.

TRIP No. 61:

DE KALB TO WOODSTOCK—43.2 Miles.

0.0 Leave Postoffice. Go east.
0.3 Go straight ahead. Dirt and gravel road.
1.0 Cross railroad track.
1.7 Go under railroad track.
3.6 Turn left at crossroad.
4.1 **CORTLAND.** Go straight through.
6.0 School at right. Go straight at crossroad.
8.7 Turn right 2 blocks. Dirt and gravel road.
8.8 **SYCAMORE.** Court House on left. Turn left.
9.1 Cross trolley tracks. Dirt and gravel road.
9.2 Large concrete bridge.
10.1 Small wooden bridge.
11.2 School on right.
11.3 Small concrete bridge.
13.0 Cross trolley track.
13.1 School at left.
14.2 Cross trolley track. Go straight at crossroad.
16.1 Cross railroad track.
16.4 Church on left.
16.5 **GENOA.** Turn right onto Main St.
18.3 Large iron bridge.
18.9 Turn left at crossroad. School on left.
19.2 Cross railroad track.
20.0 Small iron bridge.
23.4 Small iron bridge.
23.9 Cross trolley track. Go straight at crossroad.
24.9 Turn right.
25.2 Large iron bridge.
25.6 Turn left.
26.0 Small iron bridge.
26.3 School and church on right. Cemetery on left.
26.5 Creamery on left.
26.7 Turn right.
26.9 Cross trolley track.
27.4 Turn left.
28.7 Go straight at crossroad. Creamery on left.
31.2 **MARENGO.** Straight through.
31.6 Turn right. Electric power plant on left.
34.0 Go straight at crossroad. Sand and gravel.
34.6 Large iron bridge.
35.0 Crossroad. Straight ahead.
36.5 Turn left.
36.7 Large iron bridge.
37.0 Small iron bridge.
37.9 Cemetery at right. Church at right.
38.0 **FRANKLINVILLE.** Go straight at crossroad. School on left.

Lincoln Highway Garage

BUILDING FIRE-PROOF

Best Equipped in Northern Illinois

Phone 966 Day and Night Service

Information Furnished to Tourists Cheerfully

162 W. Lincoln Highway DE KALB, ILL.

39.4 Turn right at crossroad. Stone road.
39.9 Cemetery at left. School at right.
40.2 Small wooden bridge.
41.2 Turn right at crossroad.
43.1 Turn left onto Dean St. School at left.
43.2 **WOODSTOCK.** Court House on left.

Woodstock Garage.
Model Restaurant.

TRIP No. 62:

WOODSTOCK TO DE KALB—43.2 Miles.

0.0 Leave Woodstock Court House. Go south on Dean St.
0.1 Turn right onto South St. School on right.
2.0 Turn left at crossroad. Good stone road.
3.0 Small wooden bridge.
3.3 Cemetery on right. School on left.
3.8 Turn left at crossroad.
5.2 **FRANKLINVILLE.** School on right. Go straight at crossroad. Good stone road.
5.3 Cemetery on left. Church on left.
6.2 Small iron bridge.
6.5 Large iron bridge.
6.7 Turn right.
8.6 Large iron bridge.
11.6 Turn left. Electric power plant on right.
12.0 **MARENGO.** Straight through.
14.5 Go straight at crossroad. Creamery on right.
15.8 Turn right. Sand and gravel road.
16.3 Cross trolley tracks.
16.5 Turn left.
16.7 Creamery at right.
16.9 School and church on left. Cemetery on right.
17.2 Small iron bridge.
17.6 Turn right on end of road.
18.0 Large iron bridge.
18.3 Turn left.
19.3 Cross trolley track. Go straight at crossroad.
19.8 Small iron bridge.
23.2 Small iron bridge.
24.0 Cross railroad track.
24.3 Turn right at crossroad. School on right.
24.9 Large iron bridge. Main St.
26.7 **GENOA.** Turn left on to Sycamore St.
26.8 Church on right. Dirt and gravel road.
27.1 Cross railroad track.
27.9 Take right fork.

29.0 Cross car track. Go straight at crossroad.
30.1 School on right.
30.2 Cross car track.
31.9 Small concrete bridge.
32.0 School on left.
33.1 Small wooden bridge.
34.0 Large concrete bridge.
34.1 Cross trolley tracks.
34.4 **SYCAMORE.** Court House on right. Turn 2 blocks to right.
34.5 Turn left. Dirt and gravel road.
37.2 School on left. Go straight at crossroad.
39.1 **CORTLAND.** Go straight through.
39.6 Turn right at crossroad.
41.5 Go under railroad track. Dirt and gravel road.
42.2 Cross railroad track.
43.2 **DE KALB.** Postoffice on left.

Lincoln Highway Garage.

TRIP No. 63:

DAVENPORT, IOWA, TO MOLINE—4.5 Miles.

0.0 Leave Davenport, Iowa, Court House at corner of Fourth and Ripley Sts. Go east on Fourth St.
0.5 Turn right.
0.7 Long iron bridge across Mississippi River.
1.0 Bend right, then left.
1.2 Bend right.
1.3 Long bridge.
1.5 **ROCK ISLAND.**
1.7 Turn left. Follow trolley line.
2.2 Depot on left.
2.6 Turn right. Asphalt pavement.
2.8 Turn left.
3.3 Leave trolley line. Straight ahead.
3.8 Turn right.
3.9 Bend left.
4.3 Brick pavement.
4.5 **MOLINE.** Corner of Fifth Ave. and Fifteenth St.

New Campbell Hotel.

TRIP No. 64:

MOLINE TO DAVENPORT, IOWA—4.5 Miles.

0.0 Leave Moline at corner of Fifth Ave. and Fifteenth St. Go west on Fifth Ave.
0.2 Asphalt pavement.
0.6 Bend right.
0.7 Turn left.
1.2 **ROCK ISLAND.** Follow trolley line.
1.7 Turn right.
1.9 Turn left. Brick pavement.
2.3 Depot on right.
2.8 Turn right. Leave trolley line.
3.0 Leave Rock Island.
3.2 Long bridge.
3.3 Bend left.
3.5 Bend left, then right.
3.8 Long iron bridge. Straight ahead.
4.0 Turn left.
4.5 **DAVENPORT.** Court House at corner of Fourth and Ripley Sts.

TRIP No. 65:

ROCK ISLAND TO DAVENPORT, IOWA—2.2 Miles.

0.0 Leave Rock Island Court House at corner of Third Ave .and Fifteenth St. Go east on Third Ave.

0.6 Turn left across long bridge over Mississippi River.
1.0 Turn left.
1.2 Bend right, then left across long covered bridge.
1.5 Straight ahead.
1.7 Turn to left.
2.2 **DAVENPORT.** Court House at corner of Fourth and Ripley Sts.

TRIP No. 66:

DAVENPORT, IOWA, TO ROCK ISLAND—2.2 Miles.

0.0 Leave Davenport Court House at corner of Fourth Ave. and Ripley St. Go east on Fourth Ave.
0.5 Turn to right.
0.7 Straight ahead.
1.0 Long iron bridge. Bend right, then left.
1.2 Turn right.
1.6 Long bridge over Mississippi River. Turn right.
2.2 **ROCK ISLAND.** Court House at corner of Third Ave. and Fifteenth St.

Totten Auto Co.
Colonial Hotel.

TRIP No. 67:

CAMBRIDGE TO DAVENPORT—33.8 Miles.

(Good dirt road.)

0.0 Leave Court House at corner of Main and Center Sts. Go east on Center St. 1 block.
0.1 Turn left (north).
0.2 Turn left (west).
0.5 Turn right (north).
0.7 Cross railroad.
1.8 Turn left (west).
2.4 Turn right (north).
3.0 Turn left (west).
3.4 Cross railroad.
3.8 Turn right (north).
4.2 School house at left.
4.3 Turn left (west).
6.8 Crossroad. OSCO at right (north), 8 miles. Straight ahead.
8.8 Turn right (north).
9.3 Turn left (west).
9.6 Jog right, then left.
10.8 Straight ahead.
12.3 Cross railroad. Turn left (west).
12.4 Cross railroad.
12.7 **ORION.** Straight ahead.
12.8 Cross railroad.
12.9 Jog right, then left.
18.6 Turn right (north).
24.6 School house at right.
25.9 Cross iron bridge.
26.4 Turn right (east).
26.8 Cross railroad.
27.0 Turn left (north).
27.2 Turn right (east).
27.4 **MILAN.** Turn left (north).
27.5 Bend right. Cross iron bridge.
27.7 Cross two iron bridges.
27.8 Cross iron bridge. Turn left.
28.2 Cross iron bridge over Black River.
28.4 Take right fork.
28.5 Watch tower at right. Straight ahead.
29.9 Cemetery at right.
30.0 Brick yards at right.

31.0 School house at right.
31.4 Turn right (east) on Third Ave.
31.5 **ROCK ISLAND.** Court House at corner of Fifteenth St. and Third Ave.
31.7 Park at left.
32.4 Turn left (north). Cross long iron bridge.
32.6 Off bridge.
32.7 Bend left railroad. Viaduct at right.
32.9 Jog right, then left. Cross long iron bridge over Mississippi River. Railroad overhead.
33.2 Off bridge. Bend left. Cross railroad on Second St.
33.6 Turn right (north) on Main St.
33.8 **DAVENPORT.** Commercial Club at corner of Main and Fourth Sts.

TRIP No. 68:

DAVENPORT TO CAMBRIDGE—33.8 Miles.

(Good dirt road.)

0.0 Leave Commercial Club at corner of Main and Fourth Sts. Go south on Main St.
0.2 Turn left (east) on Second St.
0.6 Cross railroad. Turn right. Cross long iron bridge over Mississippi River. Railroad overhead.
0.9 Jog right, then left, off of bridge.
1.1 Railroad viaduct at left. Bend right.
1.2 Cross long iron bridge.
1.4 Off bridge. Turn right (west) on Third Ave.
2.1 Park at right.
2.3 **ROCK ISLAND.** Court House at corner Fifteenth St. and Third Ave.
2.4 Turn left (south) on Twelfth St.
2.8 School house at left.
3.8 Brick yards at left.
3.9 Cemetery at left.
5.3 Straight ahead. Watch tower at left.
5.4 Take left fork.
5.6 Cross iron bridge over Rock River.
6.0 Turn right. Cross iron bridge.
6.1 Cross two iron bridges.
6.3 Cross iron bridge. Bend left.
6.4 **MILAN.** Turn right (west).
6.6 Turn left (south).
6.8 Turn right (west).
7.0 Cross railroad.
7.4 Turn left (south).
7.9 Cross iron bridge.
8.0 Take right fork.
8.8 Take left fork.
9.2 School house at left.
15.2 Turn left (east).
20.9 Jog right, then left.
21.0 Cross railroad.
21.1 **ORION.** Straight ahead.
21.4 Cross railroad.
21.5 Turn right (south). Cross railroad.
24.2 Jog right, then left.
24.5 Turn right (south).
25.0 Turn left (east).
27.0 Crossroad. OSCO 8 miles to left (north). Straight ahead (east).
29.5 Turn right (south).
29.6 School house at right.
30.0 Turn left (east).
30.4 Cross railroad.
30.8 Turn right (south).
31.4 Turn left (east).

The New Campbell Hotel

POPULAR PRICES

CENTRALLY LOCATED

European with Cafe in Connection

Special Attention Given Tourists

16th St. & 6th Ave. MOLINE, ILL.

32.0 Turn right (south).
33.1 Cross railroad.
33.3 Turn left (east).
33.6 Turn right (south).
33.7 Turn right (west).
33.8 **CAMBRIDGE.** Court House at corner of Center and Main Streets.

TRIP No. 69:

ROCK ISLAND TO MOLINE—3.5 Miles.

0.0 Leave Court House, corner Third Ave. and Fifteenth St. Go east on Third Ave.
0.1 Turn right.
0.3 Fire station on left. Bend right.
0.4 Turn left.
0.8 Jog left, then right.
1.4 Asphalt pavement.
1.7 Augustana College on right. Follow tracks.
2.4 Leave trolley tracks.
2.8 Turn right.
2.9 Bend left.
3.3 Brick pavement.
3.5 **MOLINE.** Corner Fifteenth St. and Fifth Ave.

New Campbell Hotel.

TRIP No. 70:

MOLINE TO ROCK ISLAND—3.5 Miles.

0.0 Leave corner Fifth Ave. and Fifteenth St. Go west on Fifth Ave.
0.2 Asphalt pavement.
0.6 Bend right.
0.7 Turn left.
1.1 Follow trolley tracks.
1.8 Augustana College on left. Leave tracks.
2.1 Brick pavement.
2.7 Jog left, then right.
3.1 Turn right.
3.2 Bend left. Fire station on right.
3.4 Turn left.
3.5 **ROCK ISLAND.** Court House corner of Third Ave. and Fifteenth St.

Colonial Hotel.
Totten Auto Co.

TRIP No. 71:

VALPARAISO, IND., TO JOLIET—56.3 Miles.

0.0 Leave Court House, corner of Main and Washington Sts. Go west on Main St.

0.7 Turn left over viaduct, then right. Macadam.
1.2 Railroad. Angling road.
2.2 School on left.
4.0 Cemetery at left.
4.4 School on right.
6.2 School on right.

MOLINE AND ROCK ISLAND, ILL,, AND DAVENPORT, IOWA.

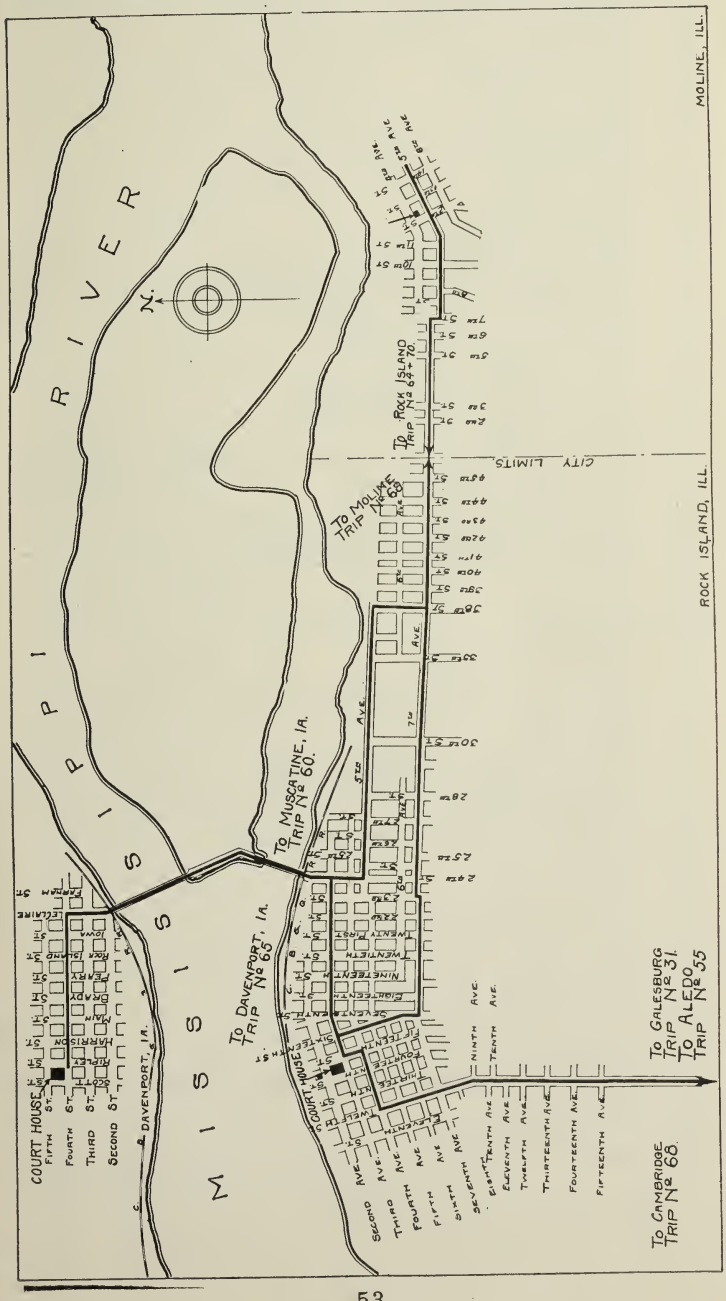

8.4 Turn left. Cross iron bridge.
8.6 **DEEP RIVER.** Straight through.
9.4 School at right.
10.5 Turn right.
11.0 **AINSWORTH.** Turn left.
11.5 Turn right.
12.5 Small bridge.
14.7 Cemetery on right.
15.2 Railroad crossing.
15.3 **MERRILLVILLE.** Straight through.
16.6 Small bridge.
17.1 School on right.
18.8 Railroad crossing.
19.6 School on left.
20.4 Cement culvert.
21.1 **SCHERERVILLE.** Straight through.
21.2 Cross railroad.
22.2 Cross railroad.
23.0 Cement culvert.
24.7 Railroad crossing.
25.1 **DYER.** Straight through.
25.2 Cross state line into Illinois. Rough road.
26.5 Gravel road.
28.1 **WILLETT.** Straight through.
28.2 Cross iron bridge. Macadam.
29.6 Cross iron bridge.
30.2 Cross roads. Follow telephone.
30.7 Cement bridge. Railroad crossing.
31.2 Railroad crossing.
31.3 Straight ahead. (Road to right leads to CHICAGO HEIGHTS.)
31.4 Cross trolley. Gravel road.
33.0 Iron bridge.
34.3 Church on right.
35.4 **RICHTON.** Straight across railroad.
36.6 Church and cemetery on right. Straight on.
38.2 Dirt road.
39.6 Turn right.
39.7 Turn left.
40.0 Cross steel bridge.
41.1 Culvert.
42.0 Railroad crossing. Gravel road.
42.9 Turn right.
43.0 **FRANKFORT.** Turn left.
43.3 Jog right, then left. Follow trolley.
43.7 Jog right across railroad and trolley, then left.
43.8 Cemetery on right.
44.0 Turn right, leaving railroad and trolley.
44.6 Turn left.
45.6 School on right.
45.8 Culvert. Dirt road.
46.6 Cross interurban. Run parallel.
47.4 Gravel road.
49.3 Under viaduct.
49.7 **NEW LENOX.** Turn right.
49.8 Turn left. Parallel trolley.
53.4 Jog left, then right, across iron bridge.
53.5 Jog right under viaduct, then left.
54.2 Take left fork. Cross railroad. Cemetery at left on Cass St.
54.6 Cross railroad.
55.2 Cross cement bridge.
56.1 Turn left on Ottawa St.
56.3 **JOLIET.** Court House corner of Ottawa and Jefferson Sts.

Hargreaves & Quigley, Garage.
Royal Restaurant.

TRIP No. 72:

JOLIET TO VALPARAISO, IND.—56.3 Miles.

0.0 Leave Court House, corner of Ottawa and Jefferson Sts. Go north on Ottawa St.
0.2 Turn right on Cass St.
1.1 Cement bridge.
1.7 Railroad crossing.
2.1 Cemetery on right. Cross railroad.
2.8 Jog right under viaduct, then left.
2.9 Cross iron bridge. Jog left, then right.
6.5 Turn right. Leave trolley.
6.6 **NEW LENOX.** Turn left.
7.0 Under viaduct. Parallel trolley.
8.9 Dirt road.
9.7 Leave trolley. Cross interurban.
10.5 Culvert. Gravel road.
10.7 School on left.
11.7 Turn right.
12.3 Turn left. Parallel railroad and trolley.
12.5 Cemetery on left.
12.6 Jog right across railroad and trolley, then left.
13.0 Jog right, then left, leaving trolley.
13.3 **FRANKFORT.** Turn right.
13.4 Turn left.
14.3 Railroad crossing. Dirt road.
15.2 Culvert.
16.3 Steel bridge.
16.6 Turn right.
16.7 Turn left.
18.1 Gravel road.
19.7 Church and cemetery on left. Straight on.
20.9 **RICHTON.** Straight across railroad.
22.0 Church on left.
23.3 Iron bridge.
24.9 Cross interurban. Macadam.
25.0 Straight ahead. (Road to left leads to CHICAGO HEIGHTS, 1.5 miles.)
25.1 Railroad crossing.
25.6 Railroad crossing and cement bridge.
26.7 Iron bridge.
28.1 Iron bridge. Gravel road.
28.2 **WILLETT.** Straight through. Angling road.
29.8 Rough road.
31.1 Indiana-Illinois state line. Gravel and stone road.
31.2 **DYER.** Straight through.
31.6 Railroad crossing.
33.3 Cement culvert.
34.1 Railroad crossing.
35.1 Railroad crossing.
35.2 **SCHERERVILLE.** Straight through.
35.9 Cement culvert.
36.7 School on right.
37.5 Railroad crossing. Macadam.
39.2 School at left.
39.7 Small bridge.
41.0 **MERRILLVILLE.** Straight through.
41.1 Railroad crossing.
41.6 Cemetery on left.
43.8 Small bridge.
44.8 Turn left.
45.3 **AINSWORTH.** Turn right.
45.8 Turn left.
46.9 School at left.
47.7 **DEEP RIVER.** Straight through.

The
Royal Restaurant
Dimas Brothers, Proprietors

Best Place in the City to Eat

Open Day and Night
N. W. Phone 187

109 N. Chicago St. JOLIET, ILL.

47.9 Iron bridge. Turn right.
50.1 School on left.
51.9 School on left.
52.3 Cemetery on right.
54.1 School on right.
55.1 Railroad crossing.
55.6 Turn left over viaduct, then right.
56.3 VALPARAISO. Court House corner of Main and Washington Sts.

TRIP No. 73:

JOLIET TO CROWN POINT, IND.—44.3 Miles.

0.0 Leave Court House, corner of Ottawa and Jefferson Sts. Go north on Ottawa St. and follow Trip No. 72 to
35.2 SCHERERVILLE. Straight through.
36.0 Turn right at crossroad. Stone road.
36.9 Railroad crossing.
38.9 Turn left at end of road.
39.2 Turn right. Sharp turn.
40.0 School on left.
40.2 Turn left.
41.4 Iron bridge.
41.9 Turn right. House at corner.
42.2 Iron bridge.
42.5 Jog left, then right.
43.1 ✶ Danger. Turn left.

G. E. HARGREAVES E. F. QUIGLEY
Hargreaves & Quigley—Garage
Auto Repairing and Supplies
Telephone, Chgo. 2852 Cor. Joliet and Van Buren Sts., JOLIET, ILL

44.3 **CROWN POINT.** Court House corner of S. Court and Joliet Sts.

TRIP No. 74:

CROWN POINT, IND., TO JOLIET—44.3 Miles.

0.0 Leave Court House, corner of S. Court and Joliet Sts. Go south.
1.2 ★ Danger. Turn right. Stone road.
1.8 Jog left, then right.
2.1 Iron bridge.
2.4 Turn left. House at corner.
2.9 Iron bridge.
4.1 Turn right.
4.3 School on right.
5.1 Turn left. Sharp turn.
5.4 Turn right.
7.4 Railroad crossing.
8.3 Turn left at crossroad. Gravel and stone road.
9.1 **SCHERERVILLE.** Straight through. Follow Trip No. 71 to
44.3 **JOLIET.** Court House corner of Ottawa and Jefferson Sts.

Hargreaves & Quigley, Garage.
Royal Restaurant.

TRIP No. 75:

KANKAKEE TO JOLIET—34.8 Miles.

0.0 Leave Court House, corner of Court St. and Indiana Ave. Go west on Court St.
0.2 Over viaduct.
0.4 Turn right.
0.8 Railroad crossing. Macadam road.
1.9 **BRADLEY.** Straight through.
2.7 **BOURBONNAIS.**
2.8 Take left fork.
5.1 Small bridge.
8.1 School on left.
8.7 Turn right.
10.1 Iron bridge. Rough dirt road.
10.9 School on left.
11.8 Cemetery on right.
12.0 **DESELM.** Straight through.
13.8 Small bridge.
14.0 Iron bridge.
15.0 Turn right.
15.6 Iron bridge.

JOLIET, ILL.

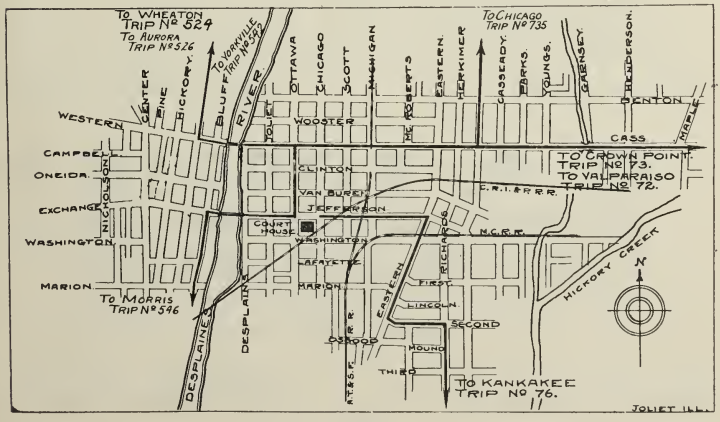

Kankakee's Newest and Most Modern Hotel and Cafe

THE SCHUYLER

McBROOM BROS., Proprietors

First-Class Restaurant and Cafe
The Best Rooms in the City

154 Schuyler Ave. **KANKAKEE, ILL.**

15.8 Turn left.
16.0 Small bridge.
16.8 School on right.
18.3 Iron bridge.
19.2 Cemetery on left.
19.8 **WILTON CENTER.** Straight through.
20.1 Stone bridge. Gravel and stone road.
22.1 Turn left.
23.0 School on right.
24.0 Railroad crossing.
25.2 **MANHATTAN.** Turn left.
25.8 Cemetery on left.
26.3 Bend right.
27.3 Iron bridge.
28.7 Iron bridge.
30.3 Iron bridge.
30.6 Railroad crossing.
31.0 Turn left. Macadam road.
31.8 Railroad crossing. School on right.
33.6 Stone bridge.
34.0 Turn left on Second Ave.
34.1 Turn right on Eastern Ave.
34.5 Turn left on Jefferson St.
34.6 Under viaduct.
34.7 Railroad crossing.
34.9 **JOLIET.** Court House at corner of Ottawa and Jefferson Sts.

Hargreaves & Quigley, Garage.
Royal Restaurant.

Both Phones No. 40 **Full Line of Accessories**

G. A. FORTIN

GARAGE and REPAIRS

Agents FORD, BUICK, STUDEBAKER, HUDSON

151-159 Station St. **KANKAKEE, ILL.**

TRIP No. 76:

JOLIET TO KANKAKEE—34.9 Miles.

0.0 Leave Joliet Court House at corner of Ottawa and Jefferson Sts. Go east on Jefferson.
0.2 Railroad crossing.
0.3 Under viaduct.
0.4 Turn right on Eastern Ave.
0.8 Turn left on Second St.
0.9 Turn right on Richard St.
1.3 Stone bridge. Macadam road.
2.3 Turn left.
3.1 School on left. Railroad crossing.
3.9 Turn right. Gravel and stone road.
4.3 Railroad crossing.
4.6 Iron bridge.
6.2 Iron bridge.
7.6 Iron bridge.
8.6 Bend left.
9.1 Cemetery on right.
9.7 **MANHATTAN.** Turn right.
10.9 Railroad crossing.
11.6 Cement culvert.
11.9 School on left.
12.8 Turn right.
14.8 Stone bridge. Dirt road. Rough.
15.1 **WILTON CENTER.** Straight through.
15.7 Cemetery on right.
16.0 Iron bridge.
18.0. School on left.
19.1 Turn right.
19.3 Iron bridge.
19.9 Turn left.

KANKAKEE, ILL.

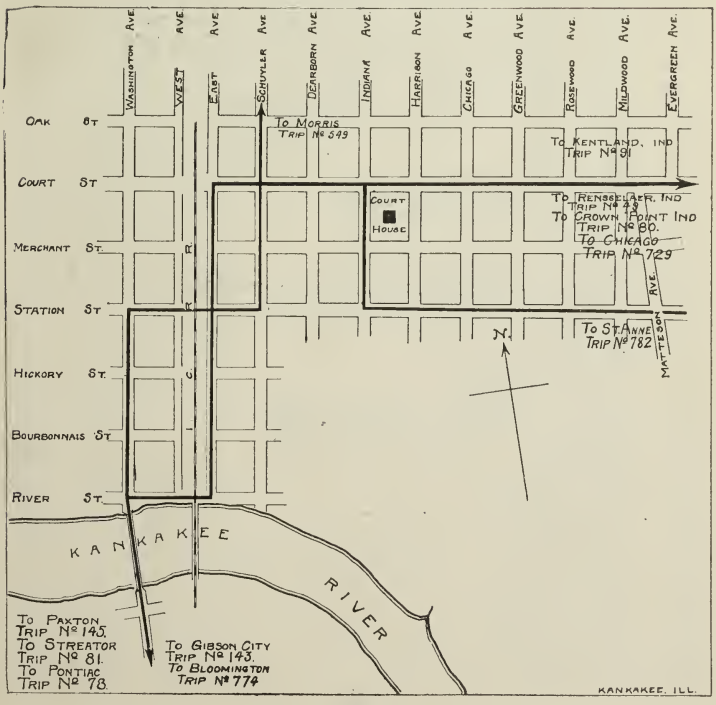

20.9 Iron bridge.
21.1 Small bridge.
22.9 **DESELM.** Straight through.
23.1 Cemetery on left.
24.0 School on right.
24.8 Iron bridge. Good dirt road.
26.2 Turn left.
26.8 School on right.
28.7 Macadam road.
29.8 Small bridge.
32.1 Bend right.
32.2 **MOURBONNAIS.** Straight through.
33.0 **BRADLEY.** Straight through.
34.1 Railroad crossing.
34.5 Turn left on Court St.
34.7 Over viaduct.
34.9 **KANKAKEE.** Court House at corner of Court St. and Indiana Ave.

G. A. Fortin, Garage.
The Schuyler Hotel.

TRIP No. 77:

PONTIAC TO KANKAKEE—51.7 Miles.

0.0 Leave Pontiac Court House at corner of Main and Madison Sts. Go north on Main St.
0.1 Turn right at City Hall on E. Howard St.
0.3 Turn left on Hazel St.
0.9 Jog right across railroad, then left.
1.0 Parallel trolley.
1.2 Cross railroad.
1.3 Iron bridge.
1.4 Cross interurban. Parallel railroad.
2.3 Iron bridge.
3.2 Turn left, leaving railroad and trolley. Dirt road.
3.3 Cross railroad. Turn right. Brick school on left.
3.4 Iron bridge.
4.9 Turn right.
5.9 Turn left. (CAYUGA at right 0.1 mile.)
6.3 Iron bridge.
7.1 Iron bridge.
7.2 Turn right. Crossroad.
8.2 Turn left away from railroad.
9.3 School at left. Straight on.
10.3 Turn right.
11.9 Turn left. Parallel railroad.
13.1 **ODELL.** Straight through. Follow railroad.
13.2 Jog left, then right. Garage at left.
13.4 Jog right, then left.
17.2 Iron bridge.
20.3 Railroad crossing.
20.7 Railroad crossing.
21.0 Turn left. Parallel railroad at right.
21.4 Turn right. Catholic church at left.
21.5 **DWIGHT.**
21.6 Cross railroad.
21.7 Cement bridge.
22.1 Iron bridge.
23.8 School at left.
25.1 Iron bridge.
25.7 School at right.
26.5 Iron bridge.
27.7 School at right.
28.0 Iron bridge.
29.6 Iron bridge.

29.8 School at left.
30.2 Railroad crossing.
30.8 **REDDICK.** Straight through. Sand and dirt road.
31.0 Iron bridge.
31.9 Iron bridge.
32.4 Railroad crossing.
33.3 Iron bridge.
33.7 School at right.
35.2 Culvert.
35.8 School at left.
37.4 Iron bridge.
37.7 School at right.
38.6 Church at left.
38.7 Iron bridge.
39.0 Cemetery at left.
39.7 School at left.
40.3 Small bridge.
41.9 Small bridge.
43.7 School at left.
47.8 Cement culvert.
48.3 Stone road.
50.3 Turn left. Parallel car line.
50.6 Jog right, then left, following car line.
50.9 Concrete bridge. Turn right. Paved street.
51.0 Under railroad bridge. Turn left. River at right.
51.5 Turn right on Court St.
51.7 **KANKAKEE.** Court House at corner of Court St. and Indiana Ave.

G. A. Fortin, Garage.
The Schuyler Hotel.

TRIP No. 78:

KANKAKEE TO PONTIAC—51.7 Miles.

0.0 Leave Kankakee Court House at corner of Court St. and Indiana Ave. Go west.
0.2 Turn left on East Ave. Follow street car line.
0.7 Turn right under railroad bridge. River at left.
0.8 Turn left over concrete bridge. Stone road.
1.1 Jog right, then left. Follow car line.
1.4 Turn right, leaving car line.
3.4 Sand and dirt road.
3.9 Cement culvert.
8.0 School at right.
9.8 Small bridge.
11.4 Small bridge.
12.0 School at right.
12.7 Cemetery at right.
13.0 Iron bridge.
13.1 Church at right.
14.0 School at left.
14.3 Iron bridge.
15.9 School at right.
16.5 Culvert.
18.0 School at left.
18.4 Iron bridge.
19.3 Railroad crossing.
19.8 Iron bridge.
20.7 Iron bridge.
20.9 **REDDICK.** Straight across railroad.
21.5 Railroad crossing.
21.9 School at right.
22.1 Iron bridge.
23.7 Iron bridge.
24.0 School at left.
25.2 Iron bridge.

26.0 School at left.
26.6 Iron bridge.
27.9 School at right.
29.6 Iron bridge.
30.0 Cement bridge.
30.1 Cross railroad.
30.2 **DWIGHT.** Straight through.
30.3 Turn left. Catholic church at right.
30.7 Turn right. Parallel railroad.
31.0 Railroad crossing.
31.4 Railroad crossing.
34.5 Iron bridge.
38.3 Jog right, then left.
38.5 Jog left, then right. Garage at right.
38.6 **ODELL.** Straight through. Follow railroad.
39.8 Turn right, leaving railroad.
41.4 Turn left.
42.4 School at right. Straight on.
43.5 Turn right before crossing railroad.
44.5 Turn left. Crossroad.
44.6 Iron bridge.
45.4 Iron bridge.
45.8 Turn right. (CAYUGA at left 0.1 mile.)
46.8 Turn left.
48.3 Iron bridge.
48.4 Brick school at right. Cross railroad.
48.5 Turn right. Parallel railroad and trolley.
49.4 Iron bridge.
50.3 Cross trolley, following same. Leave railroad.
50.4 Iron bridge.
50.5 Cross railroad.
50.7 Leave trolley.
50.8 Cross railroad. Jog right, then left.
51.4 Turn right on E. Howard St. Brick pavement.
51.6 Turn left at City Hall.
51.7 **PONTIAC.** Court House at corner of Main and Madison Sts.

Central Garage.
People's Cafe.

TRIP No. 79:

CROWN POINT, IND., TO KANKAKEE—43.3 Miles.

0.0 Leave Crown Point Court House at corner of South Court and Joliet Sts. Go south on South Court St.
1.1 Fair Grounds on right.
1.3 Turn right. Fair Grounds on right. Stone road.
1.5 Turn left.
3.1 Jog right across bridge, then left.
3.5 Turn right. Sharp turn. House on left.
5.1 Turn left.
CEDAR LAKE at right.
6.1 Small bridge.
8.1 Straight on. Follow stone road.
9.9 Culvert.
10.4 Iron bridge.
10.7 Iron bridge.
10.9 Iron bridge.
11.2 **LOWELL.** Turn right on Commercial Ave.
11.3 Take left fork across railroad.
11.7 Turn left.
13.6 Turn right. School on right.
14.9 Iron bridge.
15.2 **BELSHAW.** Railroad crossing. Straight on.
16.5 Culvert. Dirt road.
18.1 Iron bridge.

18.5 School on right. Straight on. Illinois-Indiana State line.
20.4 **SHERBURNVILLE.** Church and school on left. Straight ahead.
20.7 Iron bridge.
21.6 Turn left.
22.0 Turn right over iron bridge.
22.3 School on right.
23.2 Straight on; one road turns left.
23.7 Jog left, then right.
24.1 Turn left. Parallel railroad.
24.2 Turn right. Cross railroad, leaving same.
26.0 Iron bridge.
26.2 Turn left. Stone road.
26.7 School on left.
27.2 Iron bridge.
28.2 Turn right.
28.7 Cross railroad. Turn left.
28.9 Cross railroad.
29.2 Turn right. River at left.
29.7 **MOMENCE.** Corner of River and Range Sts. Go north 2 blocks.
29.9 Turn left.
30.0 St. Patricks Academy at right.
31.1 Cross railroad.
31.8 Iron bridge.
32.9 Turn left.
33.1 Cross railroad. Dirt road.
33.7 Jog right, then left, then right.
34.2 Iron bridge.
34.6 Iron bridge.
35.4 School on left.
35.9 Stone road.
36.4 Turn left.
EXLINE at right. Dirt road.
38.0 Small bridge.
38.4 Turn right over iron bridge. Stone road.
39.6 Iron bridge.
40.8 School on right.
42.4 Cross railroad. Parallel car line.
43.3 **KANKAKEE.** Court House at corner of Court and Harrison Sts.

G. A. Fortin, Garage.
The Schuyler Hotel.

TRIP No. 80:

KANKAKEE TO CROWN POINT, IND.—43.3 Miles.

0.0 Leave Kankakee Court House at corner of Court and Harrison Sts. Go east on Court St.
0.9 Run to end of car line. Railroad crossing. Stone road.
2.5 School on left.
3.7 Iron bridge.
4.9 Iron bridge. Turn left. Dirt road.
5.3 Small bridge.
6.9 Turn right.
EXLINE at left.
7.4 Stone road.
7.9 School on right. Dirt road.
8.7 Iron bridge.
9.1 Iron bridge.
9.6 Jog left, then right, then left.
10.2 Cross railroad. Stone road.
10.4 Turn right.
11.5 Iron bridge.
12.2 Cross railroad.
13.3 St. Patricks Academy on left.

13.4 Turn right on Range St.
13.6 **MOMENCE.** Turn left on River St. Follow river.
14.1 Turn left. Leave river.
14.4 Cross railroad.
14.6 Cross railroad. Turn right.
15.1 Turn left.
16.1 Iron bridge.
16.6 School on right.
17.1 Turn right. Dirt road.
17.3 Iron bridge.
19.1 Turn left across railroad, running parallel.
19.2 Turn right. Leave railroad.
19.6 Jog left, then right.
20.1 Straight on; one road turns right.
21.0 School on left.
21.4 Turn left. Cross iron bridge.
22.3 Turn right.
22.6 Iron bridge.
24.5 **SHERBURNVILLE.** Church and school on right. Straight on.
24.9 School on left. Straight on. Illinois-Indiana State line.
25.6 Iron bridge.
27.8 Culvert. Stone road.
28.1 **BELSHAW.** Cross railroad. Straight on.
28.4 Iron bridge.
29.7 Turn left. School on left.
31.6 Turn right.
32.0 Follow Main St. Cross railroad and continue to Commercial Ave.
32.1 **LOWELL.** Turn left.
32.4 Iron bridge.
32.6 Iron bridge.
32.9 Iron bridge.
33.4 Culvert.
35.2 Straight on. Follow stone road.
37.2 Small bridge.
38.2 Turn right.
CEDAR LAKE on left.
39.8 Sharp turn left. House on right.
40.2 Cross bridge. Jog right, then left.
41.8 Turn right.
42.0 Turn left. Fair Grounds on left. Oil road.
42.2 Fair Grounds on left.
43.3 **CROWN POINT.** Court House, corner S. Court and Joliet Sts.

TRIP No. 81:

K[illegible]KEE TO STREATOR—53.0 Miles.

0.0 Leave Court House, corner of Court St. and Indiana Ave. Go west on Court St. Follow Trip No. 78 to
30.2 **DWIGHT.** Straight through.
31.1 Small bridge.
31.8 Dirt road.
32.4 **BEND.** Straight ahead.
32.8 Iron bridge. Cemetery at right.
33.3 School at left.
33.5 Small bridge.
35.4 Turn right. School on left.
35.9 Railroad crossing.
36.4 Jog left, then right.
37.3 Iron bridge.
37.4 Turn left. School on right.
39.4 School at right.
39.7 Small bridge.
40.1 Iron bridge.
41.4 School on left.

43.4 School on right.
45.4 School on right.
45.5 Small bridge.
46.0 Small bridge.
47.4 School at left. Gravel road.
49.3 School at right.
49.9 Church at right.
51.3 School at right.
52.2 Cement culvert.
52.6 Pavement.
52.8 Two railroad crossings.
53.0 **STREATOR.** Corner of Main and Sterling Sts.

Blue Front Cafe.
Columbia Hotel.

TRIP No. 82:

STREATOR TO KANKAKEE—53.0 Miles.

0.0 Leave corner of Main and Sterling Sts. Go east on Main St.
0.2 Two railroad crossings.
0.4 Gravel road.
0.8 Cement culvert.
1.7 School at left.
3.1 Church at left.
3.7 School at left.
5.6 School at right. Dirt road. Bad in wet weather.
7.0 Small bridge.
7.5 Small bridge.
7.6 School on left.
9.6 School on left.
11.6 School on right.
12.9 Iron bridge.
13.3 Small bridge.
13.6 School at left.
15.6 Turn right. School at left.
15.7 Iron bridge.
16.6 Jog left, then right.
17.1 Railroad crossing.
17.6 School on right. Turn left.
19.5 Small bridge.
19.7 School at right.
20.2 Cemetery at left. Iron bridge.
20.6 **BEND.** Straight ahead.
21.2 Gravel road.
21.9 Small bridge.
22.8 **DWIGHT.** Straight through. Follow Trip 77 to
53.0 **KANKAKEE.** Court House corner of Court St. and Indiana Ave.

G. A. Fortin, Garage.
The Schuyler Hotel.

TRIP No. 85:

OTTAWA TO MORRIS—23.6 Miles.

0.0 Leave Court House, corner of Main and La Salle Sts. Go east on Main St.
0.1 Large iron bridge.
0.8 Turn left.
0.9 Turn right, then left. End of pavement.
1.0 Bend right.
1.1 Take left fork. Gravel road.
1.2 Turn right. Canal on left.
1.9 Turn left over canal. Then right.
2.1 Railroad crossing.
2.8 Iron bridge. Up hill.

3.8 Turn right.
5.2 Culvert.
6.0 School on left. Dirt road.
6.3 Cement culvert.
6.9 ✶ Go slow down winding hill and up.
8.1 School on right.
9.6 Straight ahead. Gravel road. (Road to right leads to MARSEILLES, 4 miles.)
9.8 School at left. Straight ahead. Dirt road.
10.6 Church and cemetery on left.
15.4 Small bridge.
18.7 Small bridge.
22.2 Stone culvert.
22.3 Turn right onto Lisbon St.
22.5 Turn left onto High St.
22.8 Turn right on Liberty St. to
23.6 MORRIS. Court House corner of Liberty and Washington Sts.

TRIP No. 86:

MORRIS TO OTTAWA—23.6 Miles.

0.0 Leave Court House, corner of Liberty and Washington Sts. Go north on Liberty St.
0.8 Turn left on High St.
1.1 Turn right on Lisbon St.
1.3 Turn left. Dirt road.
3.4 Stone culvert.
4.9 Small bridge.
8.2 Small bridge.
13.0 Church and cemetery on right.
13.8 School at right. Gravel road.
14.0 Straight ahead. (Road to left leads to MARSEILLES, dirt road.)
15.5 School on left.
16.7 ✶ Go slow down winding hill and up.
17.3 Cement culvert.
17.6 School on right. Gravel road.
18.4 Culvert.
19.8 Turn left.
20.8 Down hill. Iron bridge.
21.1 Straight ahead.
21.5 Railroad crossing.
21.7 Turn left over canal, then right. Follow canal.
22.4 Turn left.
22.5 Straight ahead.
22.6 Bend left.
22.7 Jog right, then left. Pavement.
22.8 Turn right on Main St.
23.5 Large iron bridge.
23.6 OTTAWA. Court House corner of Main and La Salle Sts.

New Clifton Hotel.
Ottawa Garage.
J. L. Piergue Cafe.

TRIP No. 87:

MORRIS TO STREATOR—37.0 Miles.

0.0 Leave Morris Court House at corner of Liberty and Washington Sts. Go west on Washington St.
0.2 Turn left on Calhoun St.
0.3 Iron bridge.
0.4 Large iron bridge.
1.7 Dirt road.
4.3 Iron bridge.
5.3 Iron bridge.
5.7 Turn right.

6.2 Turn left.
6.7 School on left.
7.4 Culvert.
8.1 Railroad crossing.
8.7 Turn right. (Road to left leads to MAZON, 1 mile.)
9.7 School on right.
10.7 Small bridge.
11.5 Turn left.
12.5 Turn right.
13.0 Turn left.
13.6 **VERONA.** Straight across railroad.
14.0 School on left. Turn right.
14.3 Small bridge.
14.9 Railroad crossing.
16.2 Iron bridge.
16.5 Turn left. School on right.
16.8 Iron bridge.
17.2 Railroad crossing.
17.5 Turn right.
18.0 Railroad crossing.
18.4 Turn left.
18.6 Railroad crossing.
KINSMAN on right.
19.4 Church on right. Straight ahead.
21.4 School on right.
22.7 Iron bridge.
23.4 School on left. Turn right.
23.6 Small bridge.
24.1 Iron bridge.
25.4 School on left.
27.4 School on right.
29.4 School on right.
29.5 Small bridge.
30.0 Small bridge.
31.4 School on left. Gravel road.
33.3 School on right.
33.9 Church on right.
35.3 School on right.
36.2 Cement culvert.
36.6 Pavement.
36.8 Two railroad crossings.
37.0 **STREATOR.** Corner of Main and Sterling Sts.

Blue Front Cafe.
Columbia Hotel.

TRIP No. 88:

STREATOR TO MORRIS—37.0 Miles.

0.0 Leave Streator at corner of Main and Sterling Sts. Go east on Main St.
0.2 Two railroad crossings.
0.4 Gravel road.
0.8 Cement culvert.
1.7 School at left.
3.1 Church on left.
3.7 School on left.
5.6 School on right. Dirt road.
7.0 Small bridge.
7.5 Small bridge.
7.6 School on left.
9.6 School on left.
11.6 School on right.
12.9 Iron bridge.
13.4 Small bridge.

13.6 School on right. Turn left.
14.3 Iron bridge.
15.6 School on left.
17.6 Church on left. Straight ahead.
18.4 Railroad crossing.
KINSMAN on left.
18.6 Turn right.
19.0 Railroad crossing.
19.5 Turn left.
19.8 Railroad crossing.
20.2 Iron bridge.
20.5 School on left. Turn right.
20.8 Iron bridge.
22.1 Railroad crossing.
22.7 Small bridge.
23.0 Turn left. School at right.
23.4 **VERONA.** Straight across railroad.
24.0 Turn right.
24.5 Turn left.
25.5 Turn right.
26.3 Small bridge.
27.3 School on left.
28.3 Turn left. (MAZON straight ahead 1 mile.)
28.9 Railroad crossing.
29.6 Culvert.
30.3 School on right.
30.8 Turn right.
31.3 Turn left.
31.7 Iron bridge.
32.7 Iron bridge.
35.3 Gravel road.
36.6 Large iron bridge.
36.7 Iron bridge.
36.8 Turn right. Washington St.
37.0 **MORRIS.** Court House at corner of Liberty and Washington Sts.

TRIP No. 89:

OREGON TO DE KALB—38.5 Miles.

0.0 Leave Court House. Go east on Washington St.
0.3 Cross large iron bridge over river.
0.8 Turn left at crossroad.
3.3 Go straight at crossroad.
5.8 School on left. Stone and dirt road.
7.0 Turn left.
7.1 Cemetery on right. Church on right.
7.4 Turn right.
10.1 Small iron bridge.
10.6 Small iron bridge.
11.2 Turn right at crossroad.
11.6 Small wooden bridge.
13.0 Turn left.
14.0 Turn right.
14.3 Turn left.
14.7 Turn right.
14.9 **KINGS.** Turn left.
15.0 Turn right. Sand and dirt road.
18.2 Turn left.
18.7 Turn right.
19.7 Turn left.
20.8 School on left.
21.0 Turn right.
21.5 Turn left.
21.9 Large iron bridge.
22.7 Small iron bridge.

23.5 School on right.
26.5 Turn right.
26.8 Turn left.
27.1 **CRESTON.** Turn right.
27.2 Turn left. Dirt road.
27.4 Turn left.
27.6 Cross railroad.
27.9 Turn right at crossroad.
28.3 Small iron bridge.
29.2 Small iron bridge.
30.7 Go straight at crossroad. School on left.
31.0 Small iron bridge.
32.6 Cemetery at left.
33.3 Large iron bridge.
38.5 **DE KALB.** Postoffice at right.

Lincoln Highway Garage.

TRIP No. 90:

DE KALB TO OREGON—38.5 Miles.

0.0 Leave Postoffice on Main St. Go west.
0.2 Large iron bridge.
5.9 Cemetery on right. Dirt road.
7.5 Small iron bridge.
7.8 Go straight at crossroad. School on right.
9.3 Small iron bridge.
10.2 Small iron bridge.
10.6 Turn left at crossroad.
10.9 Cross railroad.
11.1 Turn right.
11.3 Turn right.
11.4 **CRESTON.** Turn left.
11.7 Turn right.
12.0 Turn left.
15.0 School on left. Sand and dirt road.
15.8 Small iron bridge.
16.6 Large iron bridge.
17.0 Turn right.
17.5 Turn left.
17.7 School on right.
18.8 Turn right.
19.8 Turn left.
20.3 Turn right.
23.5 Turn left.
23.6 **KINGS.** Turn right.
23.8 Turn left.
24.2 Turn right. Stone road.
24.5 Turn left.
25.5 Turn left.
26.9 Small wooden bridge.
27.3 Turn left at crossroad.
27.9 Small iron bridge.
28.4 Small iron bridge.
31.1 Turn left.
31.4 Cemetery on left. Church on left.
31.5 Turn right.
32.7 School on right.
37.7 Turn right at crossroad.
38.2 Cross large iron bridge over Rock River.
38.5 **OREGON.** Court [illegible] on left.

TRIP No. 91:

KANKAKEE TO KENTLAND, IND.—45.5 Miles.

0.0 Leave Court House, corner of Court St. and Harrison Ave. Go east on Court St.
0.4 Turn right 2 blocks, then left to Waldron Road.

0.5 Stone road. Angling.
2.1 Iron bridge.
4.1 Jog right, then left.
4.4 Turn right. Church on left. Gravel road.
4.6 **WALDRON.** Straight through.
4.7 Large iron bridge.
5.0 Take right fork.
6.5 Turn left.
7.0 Dirt and sand road.
9.1 Cross railroad.
9.6 School on right.
10.9 Turn right.
12.1 Cross railroad.
12.6 Turn left.
13.0 Turn right.
13.1 **ST. ANNE.**
13.3 Turn left. Cross railroad.
13.5 Cross railroad.
13.8 Turn right.
14.3 Cross railroad.
14.8 Iron bridge. Turn left.
15.1 Turn right.
16.8 Turn left.
17.1 Turn right. Cross large iron bridge.
18.3 Turn left.
20.0 Cross railroad.
20.3 Turn right.
20.9 Cross railroad.
21.0 **BEAVERVILLE.** Straight ahead.
23.8 Iron bridge.
25.1 School on right.
25.3 Turn left.
25.8 School on left.
27.0 Turn right. Cross railroad. Parallel same.
27.7 Turn left at depot. Leave railroad. Stone road.
27.8 **DONOVAN.**
28.0 Jog left, then right.
28.3 Cross railroad.
28.8 Turn right. Sand road.
30.1 Turn left.
30.8 Turn right.
32.2 Jog left, then right. Dirt road.
33.1 Straight ahead. Gravel road.
33.5 **IROQUOIS.** Straight through.
33.7 Large iron bridge.
34.0 Cross railroad.
36.0 Turn left. Dirt road.
36.3 Turn right.
37.3 Turn left.
37.9 Cross railroad, then right.
39.0 **SHELDON.** Straight through.
39.1 Turn left. Parallel railroad.
39.5 Stone road.
40.7 Cross railroad. Still parallel.
41.1 **EFFNER.** Illinois-Indiana state line.
41.4 Iron bridge.
43.5 Iron bridge.
45.0 Cross railroad.
45.4 Turn left. Leave railroad.
45.5 **KENTLAND.** Court House corner of Third and Dunlap Sts.

TRIP No. 92:

KENTLAND, IND., TO KANKAKEE—45.5 Miles.

0.0 Leave Court House, corner of Third and Dunlap Sts. Go south on Third St.

0.1 Turn right. Parallel railroad. Stone road.
0.5 Cross railroad.
2.0 Iron bridge.
4.1 Iron bridge.
4.4 **EFFNER.** Illinois-Indiana state line.
4.8 Cross railroad. Parallel same.
6.0 Dirt road.
6.4 Turn right, leaving railroad.
6.5 **SHELDON.** Straight through.
7.6 Turn left. Cross railroad.
8.2 Turn right.
9.2 Turn left.
9.5 Turn right. Gravel road.
11.5 Cross railroad.
11.8 Large iron bridge.
12.0 **IROQUOIS.** Straight through.
13.3 Jog left, then right. Sand.
14.7 Turn left.
15.4 Turn right.
16.7 Turn left. Stone road.
17.2 Cross railroad.
17.5 Jog left, then right.
17.7 **DONOVAN.**
17.8 Turn right at depot. Parallel railroad. Dirt road.
18.5 Turn left. Cross railroad. Leave same.
19.7 School on right.
20.2 Turn right.
20.4 School on left.
21.7 Iron bridge.
24.5 **BEAVERVILLE.** Straight through.
24.6 Cross railroad.
25.2 Turn left.
25.5 Cross railroad.
26.2 Straight ahead.
27.2 Turn right.
28.4 Large iron bridge. Turn left.
28.7 Turn right.
29.4 Straight ahead.
30.4 Turn left.
30.7 Turn right. Cross iron bridge.
31.2 Cross railroad.
31.7 Turn left.
32.0 Cross railroad.
32.2 Cross railroad and then right.
32.4 **ST. ANNE.**
32.5 Turn left to end of road.
32.9 Turn right.
33.4 Cross railroad.
34.6 Turn left.
35.9 School at left.
36.4 Cross railroad.
38.5 Gravel road.
39.0 Turn right.
40.5 Jog right, then straight on.
40.8 Large iron bridge.
40.9 **WALDRON.** Straight through.
41.1 Turn left. Church on right. Stone road. Angling.
41.4 Jog right, then left.
43.4 Iron bridge.
45.0 Oiled road.
[illegible] Turn right 2 blocks, then left.
[illegible] **KANKAKEE.** Court House corner of Court St. and Harrison

---

G. A. Fortin, Garage.
The Schuyler Hotel.

TRIP No. 93:

PONTIAC TO WATSEKA—61.3 Miles.

0.0 Leave Court House, corner Mill and Washington Sts. Go south on Mill St. over bridge.
0.1 Cross iron bridge.
0.4 Turn left on South St. Gravel road.
0.5 Turn right on Locust St. Cemetery at left.
0.8 Turn left on Herbert St. Go to end.
0.9 Turn right.
1.4 Turn left.
1.7 Railroad crossing. Angling road.
1.9 Turn right.
2.1 Cement bridge.
3.4 Turn left.
4.1 Turn right. River at left.
4.2 Turn right. Cemetery at left.
4.7 Dirt road.
5.6 **McDOWELL.** Turn left.
5.7 Church on right. Straight on.
6.1 Large iron bridge.
8.6 Turn left.
8.9 Turn right.
9.4 Turn right.
9.9 Iron bridge.
10.7 Jog left, then right.
11.0 River at left.
11.2 Turn left.
12.0 Jog left, then right.
13.4 Iron bridge.
15.6 Turn left on brick pavement.
15.7 **FAIRBURY.** Straight through. Parallel railroad.
16.0 Dirt road.
16.9 Cross iron bridge. Jog right across railroad, then left.
17.3 School at left.
17.7 Iron bridge.
19.1 Iron bridge.
19.3 Turn left. School at right.
19.5 Cross railroad.
19.6 Turn right.
20.1 Iron bridge.
20.6 Iron bridge.
21.4 Large iron bridge.
21.7 **FORREST.** Turn right across railroad, then left.
21.9 Cross railroad. Run parallel same at left.
23.4 Iron bridge.
24.1 Iron bridge.
25.7 School at right.
27.8 Cross railroad.
27.9 Turn left, then right.
28.0 **CHATSWORTH.** Straight through to end of pavement.
28.2 Turn right. Cross railroad.
28.3 Jog left, then right.
28.7 Turn left.
28.8 Iron bridge.
29.5 Small bridge.
30.3 School at right
30.4 Iron bridge.
31.3 Iron bridge.
31.7 Iron bridge.
32.6 Iron bridge.
32.7 School at right.
33.0 Iron bridge.
33.5 Cemetery.
33.7 Turn left.
34.1 Turn right.

34.5 Jog left, then right.
34.7 Turn left 1 block, then right.
34.8 **PIPER CITY.**
34.9 Turn left. Cross railroad.
35.2 Turn right.
35.6 Iron bridge, straight on.
36.3 Iron bridge.
38.1 Iron bridge.
39.7 Jog right, then left, still following railroad.
40.4 Small bridge.
40.7 Turn right, cross railroad, then left.
40.8 **LA HOGUE.** Straight ahead. Parallel railroad at left.
41.1 Iron bridge.
41.8 Iron bridge.
45.0 Jog right, then left. Cross railroad, leaving same.
45.7 Cross railroad. Jog left, then right.
45.8 Turn left on brick pavement.
45.9 **GILMAN.** Cross railroad.
46.0 Turn right, leaving pavement.
46.1 School at left.
46.6 Cross railroad. Brickyards at left.
46.8 Turn right.
46.9 Cross railroad, then left. Parallel same.
49.0 Iron bridge.
49.8 **LEONARD.**
49.9 Iron bridge.
50.9 Large iron bridge.
52.4 Iron bridge.
52.9 Iron bridge.
53.1 **CRESCENT CITY.** Straight through.
53.9 Turn left. Cross railroad. Leave same. Sand and dirt road.
54.9 Turn right.
55.1 Culvert.
57.0 Small bridge. Straight on.
57.9 Turn right.
58.2 Turn left. School at left.
58.7 Jog right, then left.
59.2 Jog right over large iron bridge, then left.
60.2 Jog left, then right. Cross large iron bridge.
60.7 Turn right.
61.2 Cross railroad.
61.3 **WATSEKA.** Corner of Third and Walnut Sts.

TRIP No. 94:

WATSEKA TO PONTIAC—61.3 Miles.

0.0 Leave corner of Third and Walnut Sts. Go west on Walnut St.
0.1 Cross railroad. Sand and dirt road.
0.6 Turn left.
1.1 Large iron bridge. Jog left, then right.
2.1 Jog right across large iron bridge, then left.
2.6 Jog right, then left.
3.1 Turn right. School at left.
3.4 Turn left.
4.3 Small bridge. Straight on.
6.2 Culvert.
6.4 Turn left.
7.4 Cross railroad. Turn right, running parallel railroad. Dirt road.
8.2 **CRESCENT CITY.** Straight through.
8.4 Iron bridge.
8.9 Iron bridge.
10.4 Large iron bridge.
11.4 Iron bridge.
11.5 **LEONARD.**

12.3 Iron bridge.
14.4 Turn right. Cross railroad, leaving same.
14.5 Turn left.
14.7 Cross railroad. Brickyards at right.
15.2 School at right.
15.3 Turn left on pavement.
15.4 **GILMAN.** Cross railroad.
15.5 Turn right, leaving pavement.
15.6 Jog left, then right. Cross railroad.
16.3 Cross railroad. Jog right, then left. Parallel railroad.
19.5 Iron bridge.
20.2 Iron bridge.
20.5 **LA HOGUE.** Straight through.
20.6 Turn right. Cross railroad, then left.
20.9 Small bridge.
21.6 Jog right, then left, still parallel railroad.
23.2 Iron bridge.
25.0 Iron bridge.
25.7 Iron bridge. Straight on.
26.1 Turn left.
26.4 Turn right. Cross railroad.
26.5 **PIPER CITY.**
26.6 Turn left 1 block, then right.
26.8 Jog left, then right.
27.2 Turn left.
27.6 Turn right.
27.8 Cemetery.
28.3 Iron bridge.
28.6 School at left.
28.7 Iron bridge.
29.6 Iron bridge.
30.0 Iron bridge.
30.9 Iron bridge.
31.0 School at left.
31.8 Small bridge.
32.5 Iron bridge.
32.6 Turn right.
33.0 Jog left, then right.
33.1 Cross railroad. Turn left.
33.3 **CHATSWORTH.** Straight through.
33.4 Turn left, then right.
33.5 Cross railroad.
35.6 School at left.
37.2 Iron bridge.
37.9 Iron bridge.
39.4 Cross railroad. Turn right. Cross second railroad, then left.
39.6 **FORREST.** Straight through.
39.9 Large iron bridge.
40.7 Iron bridge.
41.2 Iron bridge.
41.7 Turn left.
41.8 Cross railroad.
42.0 Turn right. School at left.
42.2 Iron bridge.
43.6 Iron bridge.
44.0 School at right.
44.4 Jog right across railroad, then left over iron bridge.
45.3 Dirt road.
45.6 **FAIRBURY.** Straight through. Leave railroad.
45.7 Turn right.
47.9 Iron bridge.
49.3 Jog left, then right.
50.1 Turn right.
50.3 River at right.
50.6 Jog left, then right.
51.4 Iron bridge.

51.9 Turn left.
52.4 Turn left.
52.7 Turn right.
55.2 Large iron bridge.
55.6 Church at left. Straight on.
55.7 **McDOWELL.** Turn right.
56.6 Gravel road. Angling.
57.1 Turn left. Cemetery at right.
57.2 Turn left. River at right.
57.9 Turn right.
59.2 Cement bridge.
59.4 Turn left.
59.6 Cross railroad.
59.9 Turn right.
60.4 Turn left onto Herbert St.
60.5 Turn right on to Locust St. Cemetery at right.
60.8 Turn left onto South St.
60.9 Turn right onto Mill St.
60.5 Turn right onto Locust St. Cemetery at right.
61.9 Cross iron bridge.
61.3 **PONTIAC.** Court House corner Mill and Washington Sts.

Central Garage.
People's Cafe.

TRIP No. 95:

WATSEKA TO KENTLAND, IND.—17.2 Miles.

0.0 Leave corner of Walnut and Fourth Sts. Go north on Fourth St. 4 blocks.
0.3 Turn right. Stone road.
1.9 Sand road.
2.1 Cemetery on left.
2.3 Turn left.
2.8 Turn right. School on left.
4.1 Turn right. Angling road.
5.3 Turn right.
5.5 Turn left.
6.4 Church on left. Dirt road.
8.1 Cross railroad.
9.8 Turn right.
9.9 Turn left. Cross bridge.
10.1 Turn right.
10.2 Turn left.
10.4 Cross railroad.
10.5 Turn right.
10.6 Cross railroad.
10.7 **SHELDON.**
10.8 Turn left.
11.2 Stone road.
12.4 Cross railroad. Run parallel same.
12.8 **EFFNER.** Illinois-Indiana state line.
13.1 Iron bridge.
15.2 Iron bridge.
16.7 Cross railroad.
17.1 Turn left. Leave railroad.
17.2 **KENTLAND.** Court House corner of Third and Dunlap Sts.

TRIP No. 96:

KENTLAND, IND., TO WATSEKA—17.2 Miles.

0.0 Leave Court House, corner of Third and Dunlap Sts. Go south on Third St.
0.1 Turn right. Parallel railroad. Stone road.
0.5 Cross railroad.
2.0 Iron bridge.
4.1 Iron bridge.
4.4 **EFFNER.** Illinois-Indiana state line.

4.8 Cross railroad. Run parallel same.
6.0 Dirt road.
6.4 Turn right, leaving railroad.
6.5 **SHELDON.**
6.6 Cross railroad.
6.7 Turn left.
6.8 Cross railroad.
7.0 Turn right.
7.1 Turn left.
7.3 Cross bridge. Turn right.
7.4 Turn left.
9.1 Cross railroad.
10.8 Church on right. Sandy road.
11.7 Turn right.
11.9 Turn left.
13.1 Turn left. Angling road.
14.4 Turn left. School on right.
14.9 Turn right.
15.1 Cemetery on right.
15.3 Stone road.
16.9 Turn left. Run to business section.
17.2 **WATSEKA.** Corner of Walnut and Fourth Sts.

TRIP No. 97:

LA SALLE TO HENNEPIN—17.1 Miles.

0.0 Leave corner of Joliet and First Sts. Go west on First St.
0.5 Jog left across railroad, then right.
1.8 **PERU.** Turn left across iron bridge.
2.6 Iron bridge. Turn right. Gravel road.
3.2 Turn right across iron bridge. Steep
3.4 Turn left.
3.6 Bend left.
4.4 Turn right.
4.7 School on right.
5.9 Turn left.
7.0 Turn right. Dirt road.
8.1 Small bridge. Gravel road.
10.3 Turn left.
10.4 Turn right.
10.5 Turn left.
10.8 **GRANVILLE.** Railroad crossing.
10.9 Turn right.
11.7 Straight ahead. Dirt road.
12.6 Small bridge. Gravel road.
13.3 Stone culvert.
13.8 Turn right.
13.9 Turn left.
14.7 Iron bridge.
15.5 Iron bridge.
16.6 Turn left.
16.7 Turn right.
16.8 Turn left.
17.0 Turn right.
17.1 **HENNEPIN.** Court House.

TRIP No. 98:

HENNEPIN TO LA SALLE—17.1 Miles.

0.0 Leave Court House. Go east.
0.1 Turn left. Gravel road.
0.3 Turn right.
0.4 Turn left.
0.5 Turn right.
1.6 Iron bridge.
2.4 Iron bridge.
3.2 Turn right.

3.3 Turn left.
3.8 Stone culvert.
4.5 Small bridge. Dirt road.
5.4 Straight ahead. Gravel road.
6.2 Turn left.
6.3 **GRANVILLE.** Cross railroad.
6.6 Turn right.
6.7 Turn left.
6.8 Turn right.
9.0 Small bridge. Dirt road.
10.1 Turn left. Gravel road.
11.2 Turn right.
12.4 School on left.
12.7 Turn left.
13.5 Bend right.
13.7 Turn right.
13.9 Down hill. Iron bridge. Turn left.
14.5 Turn left. Iron bridge.
15.3 **PERU.** Iron bridge. Turn right.
16.6 Jog left across railroad, then right.
17.1 **LA SALLE.** Corner Joliet and First Sts.

Wisconsin Hotel.

TRIP No. 101:

ELGIN TO WAUKEGAN—45.7 Miles.

0.0 Leave Court House on Chicago St.
0.1 Turn left on to Center St.
0.2 Take right fork.
4.2 Go straight ahead at crossroad. Cemetery on right. Good stone and dirt road.
5.0 Turn right at crossroad.
6.6 School on left.
6.7 Take left fork.
7.6 Small concrete bridge.
9.6 Cross railroad.
10.8 Take left fork.
12.4 Turn right.
13.2 Summer resort on right.
13.4 Cross railroad.
14.5 Turn right at crossroad.
15.0 School on left.
15.2 Turn left.
17.3 Cross railroad.
17.7 Small iron bridge.
18.4 Small concrete bridge.
19.2 Go straight ahead at crossroad. School on right.
22.0 School on left.
22.5 Go straight.
24.0 Cross railroad.
24.7 Cemetery on right.
25.1 **WHEELING.** Turn left at crossroad.
26.6 Large iron bridge.
27.5 School on right. Good stone road.
29.5 Large iron bridge.
29.6 **HALF DAY.** Go straight ahead at crossroad.
30.7 Small iron bridge.
31.9 Small concrete bridge. Good stone road.
32.9 Small concrete bridge.
33.2 Cross railroad.
33.9 School on left.
35.2 Cross trolley.
35.6 **LIBERTYVILLE.** Go straight through.
35.8 Cross railroad. Good stone road.
36.1 County farm on left.
37.3 Large stone bridge.

39.8 Turn right at crossroad.
40.0 Cross large iron bridge.
41.7 **WARRENTON.** Cross railroad.
41.9 School on right.
42.4 Cross railroad. Good stone road.
43.7 School on left.
44.6 Take left fork onto Glen Road Ave.
45.0 Cross trolley.
45.5 Turn onto Washington St.
45.7 **WAUKEGAN.** Court House square at left.

TRIP No. 102:

WAUKEGAN TO ELGIN—45.7 Miles.

0.0 Leave Court House square. Go west on Washington St.
0.2 Take left fork onto Glen Rock Ave.
0.7 Cross trolley. Good stone road.
2.0 School on right.
3.3 Cross railroad.
3.8 School on left.
4.0 **WARRENTON.** Cross railroad.
5.7 Cross large iron bridge. Good stone road.
5.9 Turn left at crossroad.
8.4 Large stone bridge.
9.6 County farm on right.
9.9 Cross railroad.
10.1 **LIBERTYVILLE.** Go straight through.
10.5 Cross trolley.
11.8 School on right. Good stone roads.
12.5 Cross railroad.
12.8 Small concrete bridge.
13.8 Small concrete bridge.
15.0 Small iron bridge.
16.1 **HALF DAY.** Go straight ahead at crossroad.
16.2 Large iron bridge. Take left fork.
18.2 School on left. Good stone road.
19.1 Large iron bridge.
20.6 **WHEELING.** Turn left at crossroad.
21.0 Cemetery on left.
21.7 Cross railroad. Take left fork.
23.2 Go straight. Good stone and dirt road.
23.7 School on right.
26.5 Go straight ahead at crossroads. School on left.
27.3 Small concrete bridge.
28.0 Small iron bridge.
28.4 Cross railroad.
30.5 Turn right.
30.7 School on right.
31.2 Turn left at crossroad.
32.3 Cross railroad.
32.5 Summer resort at left.
33.3 Turn left.
36.1 Cross railroad.
38.1 Small concrete bridge.
39.1 School on right.
40.7 Turn left at crossroad.
41.5 Go straight ahead at crossroad. Cemetery on left.
45.6 Turn right.
45.7 **ELGIN.** Court House square at right on Chicago St.

Geo. S. Adams, Garage.
Chas. J. Moody, Garage.
Orient Cafe.
Town Block Restaurant.

TRIP No. 103:

ELGIN TO WHEATON—21.0 Miles.

0.0 Leave Court House. Go east.
0.2 Go straight ahead.
0.6 Turn left on Grove Ave.
0.8 Turn right. Good stone road.
0.9 Follow trolley line. Take right fork.
1.4 School on right.
1.8 Leave car line.
2.1 Large wooden bridge.
2.2 Cross railroad.
3.0 School on right. Go straight at crossroads.
3.4 Small concrete bridge.
4.8 Large wooden bridge over railroad.
5.0 Cross trolley.
5.4 Cross railroad.
6.6 Turn left at crossroad.
7.6 Cross railroad.
7.9 Church on left.
0.8 **WAYNE.** Go straight ahead at crossroad.
8.1 Cross trolley tracks.
8.3 Cross railroad. Good stone road.
9.8 Turn right.
10.0 School on left.
11.6 Cross trolley line.
12.6 Large wooden bridge over railroad.
14.0 Cemetery on right. Church on right.
14.2 Turn right. Take left fork.
14.5 **WEST CHICAGO.** Turn left.
15.0 Turn right. Follow trolley line.
15.1 Turn left. Good stone road.
17.1 Cross large iron bridge.
17.4 **WINFIELD.** Turn right 1 block, then left.
18.9 Cross trolley. Good stone road.
19.4 Turn right to Gary Ave.
20.5 Turn left on Front St.
21.0 **WHEATON.** Court House square at left on Cross St.

TRIP No. 104:

0.0 Leave Court House square on Cross St. Cross railroad.
0.1 Turn left onto Front St.
0.5 Turn right onto Gary Ave.
1.6 Turn left. Good stone road.
2.1 Cross car tracks.
3.6 **WINFIELD.** Turn right 1 block, then left.
3.9 Cross large iron bridge. Good stone road.
5.9 Turn right onto Maple St.

WAUKEGAN, ILL.

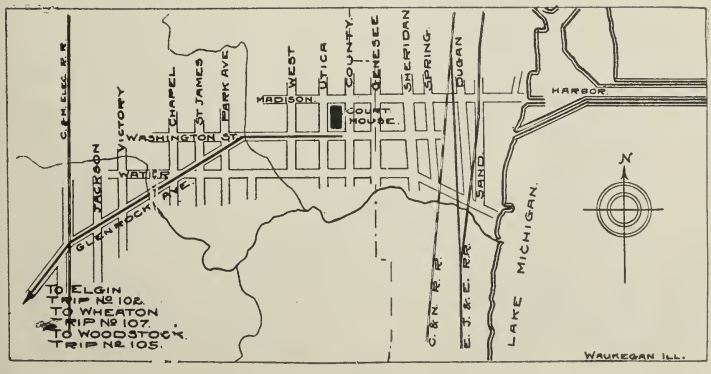

6.0 Turn left. Follow trolley line.
6.5 **WEST CHICAGO.** Turn right.
6.8 Turn left.
7.0 Cemetery on left. Church on left.
8.4 Large wooden bridge over railroad.
9.4 Cross trolley. Good stone road.
11.0 School on right.
11.2 Turn left.
12.7 Cross railroad.
12.9 Cross trolley.
13.0 **WAYNE.** Go straight ahead at crossroad.
13.1 Church on right. Good stone road.
13.4 Cross railroad.
14.4 Turn right at crossroad.
15.6 Cross railroad.
16.0 Cross trolley.
16.2 Large wooden bridge over railroad.
17.6 Small concrete bridge.
18.0 Go straight ahead at crossroad. School on left.
18.8 Cross railroad.
18.9 Large wooden bridge.
19.2 Join trolley.
19.6 School on left.
20.1 Follow trolley line.
20.2 Turn left.
20.4 Turn right on Grove Ave.
20.8 Take right fork.
21.0 **ELGIN.** Court House on right.

Geo. S. Adams, Garage.
Orient Cafe.

TRIP No. 105:

WAUKEGAN TO WOODSTOCK—35.2 Miles.

0.0 Leave Court House on Washington St. Go west.
0.2 Take left fork onto Glen Rock Ave.
0.7 Cross trolley. Good stone road.
1.1 Turn onto W. Belvidere St.
2.3 School on right.
3.0 Cross railroad.
3.7 School at left.
4.0 **WARRENTON.** Go straight ahead. Cross railroad.
5.7 Cross large iron bridge.
10.4 Cross railroad. Gravel and sand road.
10.7 Go straight.
11.0 Crossroad. Straight ahead. School on right.
12.5 School on left.
12.6 Cross railroad.
13.2 Small concrete bridge.
14.6 Cemetery on right.
17.8 **VOLO.** Go straight through.
18.1 School on right. Dirt road.
20.3 School on left.
22.8 Turn right 1 block, then left.
22.9 Cross large iron bridge over river.
23.0 **McHENRY.** Straight through.
23.3 Turn left.
23.5 Turn right.
23.7 Turn right. School on right.
25.1 Small concrete bridge.
26.1 Turn left. Good dirt and stone road.
26.2 School on left.
26.9 Take right fork.
28.9 Turn right.
30.8 Concrete bridge.
31.2 School on left.

33.3 Turn right.
34.5 Fair grounds on right.
34.9 Cross railroad tracks.
35.1 Turn right.
35.2 **WOODSTOCK.** Court House on left.

Model Restaurant.
Woodstock Garage.

TRIP No. 106:

WOODSTOCK TO WAUKEGAN—35.2 Miles.

0.0 Leave Court House square. Go south.
0.1 Turn left.
0.3 Cross railroad. Good dirt and stone road.
0.7 Fair grounds on left.
1.9 Turn left.
4.0 School on right.
4.4 Concrete bridge.
6.3 Turn left.
9.0 School on right.
9.1 Turn right.
10.1 Small concrete bridge.
11.5 Turn left. School on left.
11.7 Turn left.
11.9 Turn right.
12.2 **McHENRY.** Go straight through.
12.3 Cross large iron bridge over river.
12.4 Turn right 1 block, then left.
14.9 School on right. Dirt road.
17.1 School on right. Dirt road.
17.4 **VOLO.** Take left fork. Go straight through.
20.6 Cemetery on left. Gravel and sand road.
22.0 Small concrete bridge.
22.6 Cross railroad.
22.7 School on right.
24.2 Go straight at crossroad. School on left.
24.8 Cross railroad.
29.5 Cross large iron bridge.
30.8 Crossroad. Straight ahead.
31.2 **WARRENTON.** Go straight ahead. Cross railroad.
31.5 School on right. Good stone road.
32.2 Cross railroad.
32.9 School on left.
34.1 Take left fork onto Glen River Ave.
34.5 Cross trolley.
35.0 Go straight on Washington St.
35.2 **WAUKEGAN.** Court House square at left.

TRIP No. 107:

WAUKEGAN TO WHEATON—52.4 Miles.

0.0 Leave Court House on Washington St. Go west.
0.2 Take left fork on Glen Rock Ave.
1.0 School on right.
0.7 Cross trolley. Good stone road.
2.4 School on right.
2.7 Small wooden bridge.
3.0 Cross railroad.
3.7 School on left.
4.0 **WARRENTON.** Go straight through.
5.7 Cross large iron bridge over river.
6.0 Turn left at crossroad.
7.7 Go straight ahead. Good stone road.
8.3 Large stone bridge.
8.9 Go straight ahead.
9.6 County farm at right.

9.9 Cross railroad.
10.0 **LIBERTYVILLE.** Church on left. Go straight through.
10.5 Cross trolley.
12.4 Cross railroad. Good dirt road.
12.8 Small concrete bridge.
13.0 Small iron bridge.
14.4 School on left.
16.1 **HALF DAY.** Store at left. Go straight through.
16.2 Large iron bridge. Take left fork.
16.7 Small concrete bridge.
17.0 Take right fork. Good gravel road.
18.2 School on left.
18.9 Large iron bridge.
20.7 **WHEELING.** Go straight through.
22.4 Small concrete bridge. River at left.
22.9 School at left.
23.2 Take right fork. Good dirt road.
25.1 Large concrete bridge.
25.4 Small concrete bridge.
25.7 St. Mary's School on right.
27.0 Cross railroad.
27.3 Take right fork.
27.4 Large iron bridge.
27.5 Turn right 1 block.
27.6 Turn left.
27.8 **DESPLAINES.** Depot on left. Straight ahead.
28.1 School on right. Church on left.
28.3 Cross railroad.
28.6 Turn right. Good gravel and dirt road.
29.5 Cross trolley line.
33.3 **ELK GROVE.** Turn left at crossroad.
33.6 Cemetery on left.
34.4 Go straight ahead at crossroad.
35.9 Large iron bridge.
36.0 Turn left. Good dirt road.
38.9 Turn right.
39.0 Turn left.
39.1 Turn right.
39.2 **ITASCA.** Go west on south side of railroad.
40.9 School on right. Church on right.
42.4 **ROSELLE.** Turn left. Good stone road.
42.7 Turn right.
42.8 Turn left.
44.4 **BLOOMINGDALE.** Go straight ahead at crossroad.
46.4 Cross large wooden bridge over railroad.
47.3 School on left. Good stone road.
48.6 Cross railroad.
49.1 Turn left.
50.1 Turn right.
50.8 Turn right on Pennsylvania Ave.
51.2 College Ave. at left.
51.7 Turn left 1 block. Then right.
52.0 Turn left on Scott St.
52.2 Turn right onto Front St.
52.3 Turn left onto Cross St. Cross railroad.
52.4 **WHEATON.** Court House on left.

TRIP No. 108:

WHEATON TO WAUKEGAN—52.4 Miles.

0.0 Leave Court House on Cross St.
0.1 Cross railroad. Turn right on Front St.
0.2 Turn left onto Scott St.
0.4 Turn right. Good stone road.
0.7 Turn left 1 block, then right.
1.2 Take left fork. College Ave. at left.
1.6 Turn left off Pennsylvania Ave.

2.3 Turn left.
3.3 Turn right.
3.6 Go straight ahead at four corners.
3.8 Cross railroad.
5.1 School on right.
6.0 Cross large wooden bridge over railroad.
8.0 **BLOOMINGDALE.** Go straight ahead at crossroad.
9.0 Go straight ahead.
9.6 Turn right.
9.7 Turn left.
10.0 **ROSELLE.** Turn right. Good stone road.
11.5 School on left. Church on left.
13.2 **ITASCA.** Go east on north side of railroad.
13.3 Turn left.
13.4 Turn right.
13.5 Turn left.
14.5 Go straight ahead. Good dirt road.
16.4 Turn right.
16.5 Large iron bridge.
18.8 Cemetery on right.
19.1 **ELK GROVE.** Turn right at crossroad.
22.9 Cross trolley. Good gravel and dirt road.
23.8 Turn left.
24.1 Cross railroad.
24.3 School on left. Church on right.
24.6 **DESPLAINES.** Depot at right. Go straight ahead.
24.8 Turn right 1 block.
24.9 Turn left.
25.0 Large iron bridge.
25.1 Take left fork.
25.4 Cross railroad. Good dirt road.
26.7 St. Mary's School on left.
27.0 Small concrete bridge.
27.3 Large concrete bridge.
29.5 School on right.
30.0 Small concrete bridge. River at right.
31.7 **WHEELING.** Go straight through.
33.5 Large iron bridge.
34.2 School on right. Gravel road.
35.7 Small concrete bridge.
36.2 Large iron bridge.
36.3 **HALF DAY.** Store on right. Go straight through.
37.4 Small iron bridge.
38.0 School on right. Good dirt road.
39.6 Small concrete bridge.
40.0 Cross railroad.
41.9 Cross trolley line.
42.4 **LIBERTYVILLE.** Church on right. Go straight through.
42.5 Cross railroad.
42.8 County farm on left.
44.1 Large stone bridge. Good stone road.
44.7 Go straight ahead.
46.4 Turn right at cross roads.
46.7 Cross large iron bridge over river.
48.4 **WARRENTON.** Straight through.
48.7 School on right.
49.4 Cross railroad. Good stone road.
49.7 Small wooden bridge.
50.0 School on left.
51.3 Take left fork.
51.7 Cross trolley.
51.8 School on left.
52.2 Go straight to Court House on Washington St.
52.4 **WAUKEGAN.** Court House square at left.

Schlig
Auto Repair Works
JOHN SCHLIG, Proprietor
ROCKFORD'S FINEST MACHINE SHOP
Experts in Ignition, Carburetion, Care of Batteries and Electric Cars. General Machinists
DESIGNING -:- BRAZING -:- FORGING
Foreign and Domestic Car Repairs
ALL WORK GUARANTEED
Telephone 740 -:- Residence Phone 727
406-408 Elm St. ROCKFORD, ILL.

TRIP No. 109:

WOODSTOCK TO ROCKFORD—39.0 Miles.

0.0 Leave Court House square. Go south on Dean St. 2 blocks.
0.1 Church on left. Turn right on South St. School on right.
0.6 Bend slightly left.
1.8 Bend left. Good gravel and dirt road 23.7 miles.
2.0 Turn right at crossroad.
3.0 Small wooden bridge.
3.3 Cemetery on right. School on left.
3.8 Turn left at crossroad.
5.2 **FRANKLINVILLE.** School and Town Hall on right. Go straight ahead.
5.3 Small iron bridge.

NEW JARVIS HOTEL
Up-to-Date Equipment Throughout
Special Service to Tourists
ROCKFORD :: ILLINOIS

5.4 Cemetery and church on left.
6.3 Small concrete bridge.
6.5 Small iron bridge.
6.7 Turn right.
8.6 Iron bridge.
10.7 Follow telephone line and go straight ahead.
11.5 **MARENGO.** Small wooden bridge. Go to end of street.
11.7 Small electric plant on right. Turn left.
11.9 Cross railroad. Go 3 blocks.
12.1 Turn right at turn of trolley line.
12.2 School on right.
14.8 Small bridge.
17.1 Cemetery on right.
17.8 School on left.
18.0 **GARDEN PRAIRIE.** Church at right. Go straight through.
18.9 Small bridge.
19.5 Small bridge.
19.7 Stone quarry on left.
20.2 Summer resort on right.
21.0 Large iron bridge.
21.2 Bend right and follow telephone line.
21.7 Small iron bridge.
22.0 Small concrete bridge.
22.5 Small wooden bridge.
22.9 Cross railroad.
23.7 **BELVIDERE.** Logan school on right.
24.0 Bend slightly left on Logan St. Red brick church on right. Good gravel road 15 miles.
24.2 Turn left on Locust St. Railroad on right.
24.3 Turn left on Pearl St. School on left.
25.4 Turn right at crossroad.
28.4 School on left.
28.9 Cross trolley. Follow trolley line to Cherry Valley.
30.8 **CHERRY VALLEY.** Turn left 1 block then
30.9 Turn right. School on left.
31.2 Village hall on left. Cross railroad.
31.3 Go up big hill.
31.5 Cross trolley line.
32.6 Small cement bridge.
36.7 Small iron bridge.
38.1 Bend left onto State St.
38.3 Red brick church at right.
38.7 Cross long iron bridge over river.
39.0 **ROCKFORD.** Court House on left.

Chick Hotel.
J. H. Kimmel's Cafe.
Main Garage.
New Jarvis Hotel.
Savoy Cafe.
John Schlig, Garage.

TRIP No. 110:

ROCKFORD TO WOODSTOCK—39.0 Miles.

0.0 Leave Court House on State St. Go east on State St.
0.3 Cross long iron bridge over Rock River.
0.7 Red brick church on left.
0.9 Take right fork onto Charles St.
2.3 Small iron bridge. Follow main road.
6.4 Small concrete bridge. Good gravel road.
7.5 Cross trolley.
7.7 Go down steep hill.

7.8 CHERRY VALLEY. Cross bridge over river. Cross railroad. Village hall on right.
8.1 School on right. Turn left 1 block.
8.2 Turn right.
10.1 Cross car line.
10.6 School on right.
13.6 Turn left at crossroad.
14.7 School on right. Turn right on Locust St.
14.8 BELVIDERE. Railroad on left. Turn right on
15.0 State St. Take right fork onto Logan St.
15.3 Red brick church on left. Good gravel and dirt road.
16.1 Logan School on left.
16.5 Small wooden bridge.
17.0 Small concrete bridge.
17.3 Small iron bridge.
17.8 Bend slightly right.
18.0 Large iron bridge.
18.8 Summer resort on left.
19.3 Stone quarry on right.
19.5 Small bridge.
20.1 Small bridge.
21.0 GARDEN PRAIRIE. Go straight through. Church on left.
21.2 School on left.
21.9 Cemetery on left.
24.2 Small bridge.
26.8 School on left.
26.9 Turn left.
27.1 MARENGO. Cross railroad.
27.3 Turn right. Small electric plant on left.
27.5 Small wooden bridge.
28.3 Follow telephone line. Straight ahead.
30.4 Iron bridge.
32.3 Turn left.
32.5 Small iron bridge.
32.7 Small concrete bridge.
33.6 FRANKLINVILLE. Cemetery and church on right.
33.7 Small iron bridge.
33.8 School and Town Hall on left. Go straight ahead.
35.2 Turn right at crossroad.
35.7 Cemetery on left. School on right.
36.0 Small wooden bridge.
37.0 Turn left at crossroad.
37.2 Bend right.
38.4 Bend slightly right.
38.9 WOODSTOCK. School on left. Church on right. Turn left off South St. onto Dean St.
39.0 Public Square at end of street.

Model Restaurant.
Woodstock Garage.

TRIP No. 111:

ROCKFORD TO OTTAWA—73.5 Miles.

0.0 Leave northwest corner of Court House square and go east on State St.
0.2 Cross bridge over Rock River.
0.3 Cross railroad. Good macadam road 5.8 miles.
0.6 Turn right on Kishwaukee St. Follow trolley line.
0.7 Church on right.
0.8 Church on left.
0.9 Leave trolley line. Cross bridge over railroad.
1.0 Church on left.
1.1 School on right. Follow trolley.
1.5 Cross bridge and railroad.
1.7 Leave car line.
2.3 Follow trolley.

2.5 Cross railroad.
2.6 Leave trolley.
2.8 Cross railroad. School on right.
3.6 Small concrete bridge.
4.5 Bend slightly right.
4.7 Take left fork.
5.8 Cross small bridge.
6.1 **NEW MILFORD.** Station at right. Turn left over railroad. Good gravel and dirt road 18.9 miles.
6.7 Church on left.
6.9 Turn right.
7.1 Cross bridge over Kishwaukee River.
8.2 Take road bending slightly right through woods.
8.4 Cross small bridge.
8.8 Cross concrete bridge.
9.1 Bend slightly right and immediately left.
11.5 Cross small bridge.
13.0 Cross railroad.
13.2 Small bridge.
14.4 School on left. Crossroad. Straight ahead.
15.4 Cross railroad. Bend slightly right and immediately left.
16.4 End of road. Turn left.
16.7 School on left.
17.0 Turn right.
18.1 Small iron bridge.
19.0 School on left. Crossroad. Straight on.
19.7 Small iron bridge.
20.0 Pass crossroad.
21.5 Crossroad. School on right.
22.9 School on right.
24.1 Turn right.
24.2 Turn left.
24.7 Cross iron bridge.
25.0 **ROCHELLE.** Seventh St.
25.6 End of street. Turn left and immediately right on Sixth St.
26.0 Turn left on Fourth Ave. and go 2 blocks.
26.1 Turn right. Good gravel road 7.5 miles.
26.2 Cross railroad. Station at right.
26.3 Cross railroad. Station on right.
26.4 Bend slightly left. School on right.
27.2 Bend slightly right.
28.0 End of road. Turn left. School on right.
28.6 Cross railroad.
29.2 Turn right.
29.8 Bend left.
29.9 Small bridge.
30.3 Bend left.
31.0 Small iron bridge.
32.5 **STEWARD.** Cross railroad. Station on right.
32.7 Grain elevator at right. Cemetery on left.
33.0 Small iron bridge. Good dirt road 20.9 miles.
34.7 Small concrete bridge.
35.8 End of road. Turn left.
36.0 Turn right.
36.6 Small bridge.
37.0 Church on right. Keep main road straight ahead.
38.1 Small bridge.
38.6 Church on left. Cemetery on left.
39.2 Small bridge.
40.7 Turn left up long hill.
42.2 Turn left and immediately right.
43.1 Small iron bridge.
43.6 Turn left over small bridge.
43.7 School on left.
44.9 **PAW PAW.** Bend slightly right.
45.5 Bend slightly left. Church on left.

45.6 Turn right. Postoffice on left.
45.7 Station on right. Cross railroad.
46.3 Bend left.
46.4 Keep road to left.
47.1 Cross bridge over railroad.
47.6 Keep to left.
47.8 Cross small bridge.
48.5 Bend right and immediately left.
48.6 Cemetery on right.
48.7 Turn right.
49.5 Small bridge.
50.3 Small bridge.
50.5 Elevator on right. Cross railroad. Straight on.
51.2 Small bridge.
51.4 School on left.
53.2 Cross small bridge. Cross railroad.
53.4 **EARLVILLE.** Cross railroad.
53.9 Old church on left. Good gravel road 20.9 miles.
54.0 Station on right. Cross railroad. Turn left. Go one block.
54.1 Turn right.
54.2 Church on left.
54.7 Small concrete bridge.
54.9 Turn left.
55.4 Keep left.
56.1 Cemetery on left.
56.4 School on left.
56.9 Small bridge.
57.8 Keep to right.
60.2 Bend right.
60.7 Keep right. School on right.
61.4 **FREEDOM.** Keep main road straight ahead.
61.6 Small bridge.
61.8 Follow main road.
62.8 Small iron bridge.
64.2 School on right. Crossroad. Straight on.
66.9 School at right.
67.0 Small iron bridge.
67.8 Small iron bridge.
69.2 Small iron bridge.
70.2 School on right.
71.6 Bend left and immediately right down long, winding hill.
72.2 Bend left. Columbus St.
72.4 Cross railroad.
72.6 Follow trolley line. Small bridge.
72.8 Cross railroad.
72.9 Cross bridge over canal.
73.0 Church on right. Church on left.
73.1 Church on left. Park on right.
73.4 Turn right on Madison St.
73.5 **OTTAWA.** Court House at left.

Ottawa Garage.
J. L. Piergue Cafe.
New Clifton Hotel.

TRIP No. 112:

OTTAWA TO ROCKFORD—73.5 Miles.

0.0 Leave Ottawa at northeast corner of Court House square and go east on Madison St.
0.1 Turn left on Columbus St. Hotel on right. Follow trolley.
0.4 Church on right. Park on left.
0.5 Church on right. Church on left.
0.6 Cross bridge over canal.
0.7 Cross railroad. Good gravel.
0.9 Small bridge. Leave trolley.
1.1 Cross railroad.

1.3 Bend right. Up long, winding hill.
1.9 Bend left and then right.
3.3 School on left.
4.3 Small iron bridge.
5.7 Small iron bridge.
6.5 Small iron bridge.
6.6 School on left.
9.3 Crossroad. Straight ahead. School on left.
10.7 Small iron bridge.
11.7 Follow main road.
11.9 **FREEDOM.** Small bridge.
12.1 Keep main road.
12.4 Keep main road.
12.8 School on left. Keep to left.
13.3 Bend left.
15.6 Keep to left.
16.3 Bend left.
16.6 Small bridge.
17.1 School on right.
17.4 Cemetery on right.
18.1 Keep to right.
18.6 Turn right.
18.8 Small concrete bridge.
19.3 **EARLVILLE.** Church on right.
19.4 Turn left. Good dirt road 20.7 miles.
19.5 Turn right over railroad. Station on left.
19.6 Old church on right.
20.1 Cross railroad.
20.3 Cross railroad. Small bridge.
22.1 School on right.
22.3 Small bridge.
23.0 Crossroad. Straight ahead. Grain elevator on left.
23.2 Small bridge.
24.0 Small bridge.
24.8 Turn left.
24.9 Cemetery on left.
25.0 Bend right, then left.
25.7 Cross small bridge.
26.4 Cross bridge over railroad.
27.1 Keep road on right.
27.2 **PAW PAW.** Bend right.
27.8 Cross railroad. Straight on left.
27.9 Turn left. Postoffice on right.
28.0 Bend slightly right. Church on right.
28.6 Bend slightly left.
29.8 School on right.
29.9 Over small bridge. Turn right.
30.4 Small iron bridge.
31.3 Turn left and immediately right, down long hill.
32.8 Turn right.
34.3 Cross small bridge.
34.9 Church on right. Cemetery on right.
35.4 Small bridge.
36.5 Church on left. Keep main road.
36.9 Small bridge.
37.5 Turn left.
37.7 Turn right.
38.8 Cross small concrete bridge.
40.5 Small iron bridge.
40.8 **STEWART.** Grain elevator on left.
41.0 Station on left. Cross railroad.
42.5 Small iron bridge.
43.2 Bend right. Good gravel road 7.6 miles.
43.6 Small bridge.
43.7 Bend right.
44.3 Turn left.

Electric Lights, Steam Heat Running Water (Hot and Cold) in Every Room

AMERICAN AND EUROPEAN

THE HOTEL HALL

"EQUITY"

R. L. HALL, Proprietor

One of the Best Hotels in the State in Towns of 20,000 or Less

Rooms With Private Bath $2.50 to $3.00

Rochelle, Illinois

44.9 Cross railroad.
45.5 School on left. Turn right.
46.3 Bend slightly left.
47.1 ROCHELLE. Bend slightly right. School on left.
47.2 Cross railroad. Station on left.
47.3 Cross railroad. Station on left.
47.4 Turn left on Fourth Ave. and go two blocks.
47.5 Turn right on Sixth St.
47.8 End of street. Turn left and then right on Seventh St.
48.5 Follow Seventh St. Good dirt road 18.6 miles.
48.8 Cross iron bridge.
49.3 Turn right.
49.4 Turn left.
50.6 School on left.
52.0 School on left. Crossroad. Straight ahead.
53.8 Small iron bridge.

JEFFERY MOTOR CARS BOTH PHONES 359

DEXTER STOCKING CO.

INCORPORATED

BEST EQUIPPED GARAGE IN ROCHELLE

Complete Line of Supplies *Open All Night*
Competent Machine Work

One Block West and North of Hare Hotel

ROCHELLE - - - ILLINOIS

54.5 Crossroad. Straight ahead. School on right.
55.4 Small iron bridge.
56.5 Turn left.
56.8 School on right.
57.1 Turn right.
58.1 Bend slightly right and immediately left across railroad.
59.1 Crossroad. Straight ahead. School on right.
60.3 Small bridge.
60.5 Cross railroad.
62.0 Cross small bridge.
64.4 Bend slightly right, then left.
64.7 Cross concrete bridge.
65.1 Cross small bridge. Go winding through woods.
65.3 Keep road straight ahead.
66.4 Cross bridge over Kishwaukee River.
66.6 **NEW MILFORD.** Turn left.
66.8 Church on right. Good gravel road 7.5 miles.
67.4 Cross railroad. Turn right. Station on left.
67.7 Cross small bridge.
68.8 Bend slightly right.
69.0 Bend slightly left.
69.9 Small concrete bridge.
70.7 School on left. Cross railroad.
70.9 Follow trolley line.
71.0 Cross railroad.
71.2 Leave trolley line.
71.8 Beginning of trolley line.
72.0 Cross bridge over railroad.
72.4 School on left. Leave trolley line.
72.5 Church on right.
72.6 Cross bridge over railroad. Beginning of trolley line.
72.7 Church on right.
72.8 Church on left.
72.9 Turn left on State St.
73.2 Cross railroad.
73.3 Cross bridge over Rock River.
73.5 **ROCKFORD.** Northeast corner of Court House square.

New Jarvis Hotel.
John Schlig, Garage.
Chick Hotel.
J. H. Kimmel's Cafe.
Main Garage.

TRIP No. 113:

OTTAWA TO PRINCETON—37.7 Miles.

(Gravel road most of way.)

0.0 Main and La Salle streets, go north on La Salle street.
0.1 Pass Court House and Washington Park.
0.5 Cross canal bridge.
0.6 Turn left on Marquette street.
0.7 Cross bridge.
0.9. Cross railroad.
1.5 ★Cross railroad (dangerous).
2.0 Steep hill.
6.2 End of road, turn right to first crossroad.
6.7 Crossroad; turn left.
8.8 Crossroad, straight ahead. (Turn left for Utica and Starved Rock.)
10.3 Bend left.
10.8 Bend right.
11.1 School on left.
13.0 End of road. Turn left. School on left.
14.3 Turn right.
14.8 School on left. Down long hill.
15.0 Cross stone bridge. Up long hill.
15.2 **LA SALLE.** Cross bridge over railroad.

LANG'S GARAGE

LADIES' PRIVATE ROOM IN CONNECTION

Agents for CADILLAC and BUICK CARS

The largest and best equipped garage in city :: Ladies' waiting room. :: First-class repairmen. :: Everything up-to-date
Open Day and Night

J. F. LANG & SON

PRINCETON - - - - ILLINOIS

15.5 Fifth St. Park on right.
15.6 Church on left.
15.9 Turn left on Gooding St. 2 blocks.
16.0 Turn right on Third St.
16.1 School on left. Follow trolley line.
16.4 Car barns on right.
16.5 **PERU.** Cross steel bridge.
16.8 Bend left with trolley line.
17.2 School on left.
17.5 Bend right and immediately left.
17.7 Turn left on Peoria St. Leave car line.
18.4 Bend slightly left.
18.5 Keep to left.
19.9 Take left fork. School on right.
20.7 Turn left.
22.0 School on right.
22.2 Cross bridge over railroad.
22.3 Cross railroad.
22.4 Small iron bridge.
24.1 Cross trolley line.
24.6 School on left.
26.6 **SEATONVILLE.** Turn left and immediately right. Church on right.
26.7 Cross bridge.
26.9 Turn right.
27.0 Under railroad.
27.1 Under railroad.
27.2 Bend left.
27.9 Steel bridge.
28.1 Small bridge.
28.3 Turn left.
28.4 Turn right.
29.9 Bend left over small iron bridge.

31.1 School on left.
31.8 Small bridge.
32.4 Bend left.
32.5 Turn right.
32.7 Turn left.
34.7 School on right.
37.0 Peru St.
37.3 Church on right.
37.4 Turn left on Main St. Go 2 blocks.
37.7 **PRINCETON.** Court House on right.

A. J. Johnson, Restaurant.
Kaar Automobile Supply & Repair Co.
J. F. Lang & Son, Garage.

TRIP No. 114:

PRINCETON TO OTTAWA—37.7 Miles.

(Mostly all gravel.)

0.0 Leave Princeton at northeast corner of Court House square and go west on Main St.
0.3 Turn right on Peru St.
0.4 Church on left. Good gravel road 37.7 miles.
0.7 Straight ahead on Peru St.
3.0 School on left.
5.0 Turn right.
5.2 Turn left.
5.3 Bend right.
5.9 Small bridge.
6.6 School on right.
7.8 Cross small iron bridge. Turn right.
9.3 Turn left.
9.4 **SEATONVILLE.** Turn right.
9.6 Small bridge.
9.8 Steel bridge.
10.5 Bend right.
10.6 Under railroad.
10.7 Under railroad.
10.8 Turn left.
11.0 Cross bridge.
11.1 Bend left and immediately right. Church on left.
13.1 School on right.
13.6 Cross trolley line.
15.3 Small iron bridge.
15.4 Cross railroad.
15.5 Cross bridge over railroad.
15.7 School on left.
17.0 Turn right.
17.8 School on left.
19.2 Turn right.
19.3 Bend slightly right.
20.0 **PERU.** Turn left. Follow trolley line.
20.2 Bend right and immediately left. Follow trolley line.
20.5 School on right.
20.9 Bend right with trolley line.
21.2 Cross steel bridge.
21.3 **LA SALLE.** Car barns at left.
21.6 School on right. Leave trolley line.
21.7 Turn left on Gooding St. and go 2 blocks.
21.8 Turn right on Fifth St.
22.1 Church on right.
22.2 Park on left.
22.5 Cross bridge over railroad.
22.7 Cross stone bridge. Up long hill.
22.9 School on right.
23.4 Turn left.
24.7 Turn right. School on right. (Mendota ahead.)

26.6 Straight ahead. School on right. (Road to right leads to Utica and Starved Rock.)
26.9 Bend left.
27.4 Bend right.
28.1 Crossroad. Straight ahead (road to right leads to Utica).
29.0 School on right.
31.1 Turn right to first left road.
31.6 Turn left. School on right.
32.6 Jog slightly left.
34.3 Cross small bridge.
34.6 School on right.
35.9 Cross iron bridge.
36.0 Cross railroad.
36.3 Cross railroad...
37.0 Cross railroad.
37.1 Cross bridge.
37.2 Turn right on La Salle street.
37.3 Cross bridge over canal.
37.5 Church on left.
37.6 Park on left.
37.7 **OTTAWA.** Northwest corner Court House square.

Ottawa Garage.
J. L. Piergue, Cafe.
New Clifton Hotel.

TRIP No. 115:

PRINCETON TO DIXON—47.1 Miles.

0.0 Leave Princeton Court House, corner of South and S. Main Sts. Go north on Main St.
1.1 Turn right. Dirt road.
1.6 Turn left. Gravel road.
2.5 Brick school on right. Cross viaduct.
5.1 Stone culvert.
5.7 Cemetery on left.
6.2 Turn right.
6.4 **DOVER.** Turn left. Park on left.
6.5 Turn right.
6.9 Turn left.
8.8 School on right.
9.3 Railroad crossing.
10.5 Stone culvert.
11.3 Stone culvert.
11.8 Dirt road.
12.5 Stone culvert. Bad road in rainy weather.
12.8 Small culvert.
13.6 Gravel road.
13.7 Turn left.
14.7 Culvert.
15.1 Iron bridge.
16.0 **LAMOILLE.**
16.5 Bend left.
17.0 Dirt road.
17.8 Iron bridge.
19.1 School on right.
19.8 Bend right.
21.5 Small bridge.
21.8 Turn right.
22.3 Turn left.
23.3 School on left. Turn right.
24.0 Turn left.
25.0 Turn right.
25.9 Turn left. (SUBLETTE on right one-quarter mile.)
26.3 Railroad crossing.
26.7 Small bridge.
27.6 Cemetery on left.

30.1 Railroad crossing.
SHAW STATION on right. Gravel road.
30.9 Small bridge.
32.0 Turn right.
32.2 Bend right. School on right.
32.4 Iron bridge.
34.0 Small bridge.
34.5 **LEE CENTER.**
34.8 Culvert.
35.1 Dirt road.
36.0 Small bridge.
37.6 Culvert.
38.8 Stone culvert.
39.5 Stone culvert.
39.8 Culvert.
41.1 Iron bridge.
42.4 Iron bridge.
43.0 School on left. Church on right. Gravel road.
44.0 Railroad crossing. Small bridge.
44.8 School on left.
45.1 Bend right.
45.7 Go under viaduct.
46.7 Bend left.
46.9 Turn right.
47.1 **DIXON.** Court House, corner of Galena Ave. and Third St.

Miller Bros., Garage.
Nachusa Hotel.

TRIP No. 116:

DIXON TO PRINCETON—47.1 Miles.

0.0 Leave Dixon Court House, corner of Galena Ave. and Third St. Go south on Galena Ave.
0.2 Turn left.
0.4 Bend right.
1.4 Go under viaduct.
2.0 Bend left.
2.3 School on right.
3.1 Small bridge. Railroad crossing.
4.1 Church on left. School on right. Dirt road.
4.7 Iron bridge.
6.0 Iron bridge.
7.3 Culvert.
7.6 Stone culvert.
8.3 Stone culvert.
9.5 Culvert.
11.1 Small bridge.
12.0 Gravel road.
12.3 Culvert.
12.6 **LEE CENTER.**
13.1 Small bridge.
14.7 Iron bridge.
14.9 School on left. Bend left.
15.1 Turn left.
16.2 Small bridge.
17.0 **SHAW STATION** on left. Railroad crossing. Dirt road.
19.5 Cemetery on right.
20.4 Small bridge.
20.8 Railroad crossing.
21.2 Turn right. (SUBLETTE on left one-quarter mile.)
22.1 Turn right.
23.1 Turn right.
23.8 Turn left. School on right.
24.8 Turn right.
25.3 Turn left.
25.6 Small bridge.
27.3 Bend left.

EUGENE R. KAAR **KAAR** HARRY A. KAAR

Automobile Supply and Repair Shop

Complete Line of Repairs and Accessories for Autos and Bicycles

First-class Repair Shop. Specialists on Electric Lighting, Starting and Ignition. Oxy-Acetylene Welding. Carbon Burning by Oxygen Process. Steam Vulcanizing. Best Equipped for Repairing and Overhauling. -:- -:- Phone 244

627 North Main St. PRINCETON, ILLINOIS

28.0 School on left.
29.3 Iron bridge.
30.1 Gravel road.
30.6 Bend right.
31.1 **LAMOILLE.**
32.0 Iron bridge.
32.4 Culvert.
33.4 Turn right.
33.5 Dirt road.
34.3 Small culvert.
34.6 Stone culvert. Bad road in rainy weather.
35.3 Gravel road.
35.8 Stone culvert.
36.6 Stone culvert.
37.8 Railroad crossing.
38.3 School on left.
40.2 Turn right.
40.6 Turn left.
40.7 **DOVER.** Turn right. Park on right.
40.9 Turn left.
41.4 Cemetery on right.
42.0 Stone culvert.
44.6 Viaduct. Brick school on left.
45.5 Turn right. Dirt road.
45.9 Turn left. Brick pavement.
47.1 **PRINCETON.** Court House, corner of South and S. Main Sts.

A. J. Johnson, Restaurant.
Kaar Automobile Repair and Supply Co.
J. F. Lang & Son, Garage.

TRIP No. 117:

TOULON TO PRINCETON—37.8 Miles.

0.0 Leave Toulon Court House, corner of Main and Henderson Sts. Go east on Main St.

JOHNSON'S RESTAURANT

A. J. JOHNSON, Proprietor

"Cleanliness and Courtesy" Is Our Motto

Look for the Electric Sign "EAT"

Everything in Season -:- We Never Close

420 South Main Street PRINCETON, ILLINOIS

0.2 Church on left. Turn left.
0.4 Railroad crossing.
0.6 Turn right.
0.7 Cemetery on right. Turn left.
2.1 Small bridge.
3.2 Turn right.
6.1 School on right.
7.4 Iron bridge.
7.8 Turn left.
7.9 Turn right.
8.2 **MODENA.**
8.5 Bend left. Iron bridge.
8.6 Bend right.
8.8 Culvert. Turn left.
9.7 School on left. Turn left.
10.2 Turn right.
12.2 School on left.
12.3 Railroad crossing.
13.0 Turn left.
13.4 Small bridge.
14.2 School on right.
14.7 Cemetery on left. Railroad crossing.
15.0 Iron bridge.
15.6 Turn right.
16.4 Viaduct.
16.5 **BRADFORD.** Turn left.
17.0 Cemetery on left.
17.1 Railroad crossing. Follow railroad into Lombardville.
17.9 Small iron bridge.
18.0 Small iron bridge.
19.0 Iron bridge.
19.5 **LOMBARDVILLE.**
20.4 Turn right. Cross railroad.
21.0 Railroad crossing.
24.0 Turn left.
25.7 Stone culvert.
26.0 Turn right.
27.0 Gravel road.
27.2 Bend left.
27.5 Bend right.
29.0 Cemetery on left.
29.7 Turn left.
29.8 Small bridge.
29.9 Bend right.
30.8 ✶ Down dangerous winding hill. Turn right.
30.9 Turn left.
31.1 Bend right around park. Turn left.
31.2 Small bridge.
31.5 **TISKILWA.** Railroad crossing.
31.8 Small bridge.
32.0 Long iron bridge. Turn left.
32.4 Turn right. Cross iron bridge.
32.8 Bend right.
33.0 Stone culvert.
33.4 Small bridge. Up hill.
34.3 Bend right.
35.1 Turn left.
35.8 Brick school on right.
36.8 Railroad crossing.
37.3 Dirt road.
37.8 **PRINCETON.** Court House, corner of Main and South Sts.

A. J. Johnson, Restaurant.
Kaar Automobile Supply and Repair Co.
J. F. Lang & Son, Garage.

TRIP No. 118:

PRINCETON TO TOULON—37.8 Miles.

0.0 Leave Princeton Court House, corner of South and Main Sts. Go south on Main St.
0.5 Gravel road.
1.0 Railroad crossing.
2.0 Brick school on left.
2.7 Turn right.
3.5 Bend left.
4.4 Down hill. Small bridge.
4.8 Stone culvert.
5.0 Bend left.
5.4 Iron bridge. Turn left.
5.8 Turn right across long iron bridge.
6.0 Small bridge.
6.3 Railroad crossing.
6.4 **TISKILWA.**
6.6 Small bridge.
6.7 Turn right. Bend left around park.
6.9 Turn right.
7.0 Bend left. Long, winding hill. ✶ Dangerous.
7.9 Bend left.
8.0 Small bridge.
8.1 Turn right.
8.8 Cemetery on right.
10.3 Bend left.
10.6 Bend right.
10.8 Dirt road.
11.8 Turn left.
12.1 Stone culvert.
13.8 Turn right.
16.8 Railroad crossing.
17.4 Railroad crossing. Turn left. Follow railroad.
18.3 **LOMBARDVILLE.** Follow railroad. Straight ahead.
18.8 Iron bridge.
19.8 Small iron bridge.
19.9 Small iron bridge.
20.7 Railroad crossing.
20.8 Cemetery on right.
21.3 Turn right.
21.4 **BRADFORD.** Viaduct.
22.2 Turn left.
22.8 Iron bridge.
23.1 Railroad crossing. Cemetery on right.
23.6 School on left.
24.4 Small bridge.
24.8 Turn right.
25.5 Railroad crossing.
25.6 School on right.
25.7 Small bridge.
26.1 Small bridge.
27.6 Turn left.
28.1 Turn right. School on right.
29.0 Turn right across culvert.
29.2 Bend left.
29.3 Iron bridge. Bend right.
29.6 **MODENA.**
29.9 Turn left.
30.0 Turn right.
30.4 Iron bridge.
31.7 School on left.
34.6 Turn left.
35.7 Small bridge.
37.1 Turn right. Cemetery on left.
37.2 Turn left.

37.4 Railroad crossing.
37.6 Turn right. Church on right.
37.8 **TOULON.** Court House corner of Main and Henderson Sts.

TRIP No. 119:

PRINCETON TO HENNEPIN—12.4 Miles.

0.0 Leave Court House, corner of South and Main Sts. Go east on South St.
0.8 Turn right.
1.0 Turn left.
1.3 Turn right.
1.8 Turn right.
2.8 Turn left.
3.0 Turn right.
5.1 Bend left.
5.2 Down hill. Bend right.
5.3 Down hill. Turn left, then right.
5.4 Turn left.
5.7 Iron bridge.
5.9 Bend right.
6.5 Bend left.
6.7 Bend left.
6.8 Iron bridge. Turn right.
7.3 School on left.
7.6 Small bridge.
8.0 Bend left.
8.2 Bend right.
8.4 Small bridge.
8.8 (BUREAU on right one-half mile.) Turn right across railroad.
8.9 Long iron bridge.
9.0 Small bridge.
9.3 Iron bridge.
9.5 Bend left across railroad.
9.6 Bend right. Iron bridge.
9.7 Iron bridge. Turn left. Dirt road. Bad in rainy weather.
10.3 Turn right, then left.
10.6 Iron bridge.
11.4 Gravel road.
11.7 Small bridge.
11.9 Take ferry across river.
12.1 Turn left up hill.
12.2 Bend right. Go east.
12.4 **HENNEPIN.** Court House.

TRIP No. 120:

HENNEPIN TO PRINCETON—12.4 Miles.

0.0 Leave Hennepin Court House. St. Patricks church on corner. Go west.
0.2 Turn left from hill to ferry landing.
0.3 Take ferry across river.
0.5 Gravel road.
0.7 Small bridge.
1.0 Dirt road. Bad in rainy weather.
1.8 Iron bridge.
2.1 Turn right, then left.
2.7 Turn right. Cross iron bridge. Gravel road.
2.8 Iron bridge. Bend left.
2.9 Railroad crossing. Bend right.
3.1 Iron bridge.
3.4 Small bridge.
3.5 Long iron bridge.
3.6 Railroad crossing. Turn left.
(BUREAU on right one-half mile.)
4.0 Small bridge.

4.2 Bend left.
4.4 Bend right.
4.8 Small bridge.
5.1 School on right.
5.6 Turn left. Iron bridge.
5.7 Bend right.
5.9 Bend right.
6.5 Bend left.
6.7 Iron bridge.
7.0 Turn right.
7.1 Turn left, then right up hill.
7.2 Straight, up hill. Bend left.
7.3 Bend right.
9.4 Turn left.
9.6 Turn right.
10.6 Turn left.
11.1 Turn left.
11.4 Turn right.
11.6 Turn left.
12.4 **PRINCETON.** Court House at corner of Main and South Sts.

Kaar Automobile Supply and Repair Co.
J. F. Lang & Son, Garage.

TRIP No. 121:

DIXON TO CAMBRIDGE—65.6 Miles.

0.0 Leave Dixon Court House. Go north on Galena Ave.
0.3 Cross river. Stone road.
0.5 Turn left.
1.3 Large iron bridge.
3.9 Take left fork.
7.9 Cross trolley line.
9.8 Cross trolley line.
11.9 Cemetery on left.
12.7 Turn left 1 block, then right.
13.5 **STERLING.** Turn left onto First Ave.
13.6 Cross river.
13.8 **ROCK FALLS.** Turn right onto W. Second St.
14.2 Turn left onto Eighth Ave.
14.3 Turn right onto Fifth St.
14.5 Turn left onto Eleventh Ave.
14.6 Turn right. Gravel and dirt road.
16.2 School on right. Go straight ahead at crossroad.
18.2 Large iron bridge.
18.7 Turn right.
20.0 Take left fork.
21.3 Turn right at crossroad.
22.6 Turn left at end of road.
24.6 School on right.
25.1 Small iron bridge.
25.8 Take right fork.
27.1 School on right.
29.0 Large iron birdge.
PROPHETSTOWN. Straight ahead.
36.5 Turn right at end of road.
37.1 Turn right.
38.6 Turn right at end of road.
39.0 Turn left. School on right.
40.1 Large iron bridge.
40.5 **RICKEL.** Go straight ahead at crossroad.
41.4 Cemetery on left. School on right. Dirt road.
42.2 Go straight ahead.
43.7 School on right. Go straight ahead.
45.3 Take left fork.
45.9 Turn right at end of road.

46.6 Small iron bridge.
47.5 Turn right at end of road.
48.8 Turn left at crossroad. School on right.
49.1 Small iron bridge.
49.4 Turn right at end of road.
51.2 Large iron bridge.
52.1 Turn right at end of road.
52.8 School on left on East Wells St.
53.0 Turn left onto N. State St.
53.3 **GENESEO.** Go straight through.
54.2 Large iron bridge. Dirt road.
54.3 Large iron bridge.
59.2 Turn right at crossroad. School on right.
60.2 Turn left at crossroad. Church at right.
63.7 Small iron bridge.
64.4 Turn right at crossroad. Fair grounds on left.
64.9 Turn right.
65.0 Turn left.
65.1 Cross railroad.
65.3 Turn right.
65.6 **CAMBRIDGE.** Court House at left.

TRIP No. 122:

CAMBRIDGE TO DIXON—65.6 Miles.

0.0 Leave Cambridge on the north side of Court House. Go east.
0.3 Turn left. Dirt road.
0.5 Cross railroad.
0.6 Turn right.
0.7 Turn left.
1.2 Fair Grounds on right. Turn left at crossroad.
1.9 Small iron bridge.
5.4 Turn right at crossroad. Church on left.
6.4 School at left. Turn left at crossroad.
11.3 Large iron bridge.
11.4 Large iron bridge.
12.3 **GENESEO.** Go straight through.
12.6 Turn right onto E. Wells St.
12.8 School on right. Dirt road.
13.5 Turn left.
14.4 Large iron bridge.
16.2 Turn left.
16.5 Small iron bridge.
16.8 Turn right at crossroad.
17.3 Go straight ahead.
18.1 Turn left.
19.0 Small iron bridge.
19.7 Turn left.
21.9 School on left. Go straight ahead.
23.4 Take left fork.
24.2 School on left. Cemetery on right.
25.1 **RICKEL.** Go straight ahead at crossroad.
25.5 Large iron bridge. Dirt road.
26.6 School on left. Turn right.
27.0 Turn left.
28.5 Turn right.
29.1 Turn left.
32.3 Small iron bridge.
33.4 Turn right.
35.3 Cross railroad.
35.4 School on right.
35.7 **PROPHETSTOWN.** Go straight ahead at crossroad.
36.0 Cemetery on left.
36.6 Large iron bridge. Gravel and dirt.
38.5 School on left.
39.8 Go straight ahead.

"WE NEVER SLEEP" GIVE US A TRIAL

MEALS AT ALL HOURS

The Waldorf Cafe

A. W. HAAG, Proprietor

ILLINOIS ST. BETWEEN WASH. AND JEFF.

MENDOTA - - ILLINOIS

40.5 Small iron bridge.
41.0 School on left.
43.0 Turn right.
44.3 Turn left at crossroad.
46.9 Turn left.
47.4 Large iron bridge.
49.4 School on left. Go straight ahead at crossroad.
51.0 Turn left onto Eleventh Ave.
51.1 Turn right onto Fifth St.
51.3 Turn right onto Eighth Ave.
51.4 Turn right onto W. Second St.
51.8 **ROCK FALLS.** Turn left.
52.0 Cross river.
52.1 **STERLING.** Turn right.
52.9 Turn left 1 block, then right.
53.7 Cemetery on right. Stone road.
55.8 Cross trolley.
57.7 Cross trolley.
64.3 Large iron bridge.
65.1 Turn right.
65.3 Cross river.
65.6 **DIXON.** Court House at left. Postoffice at right.

Miller Bros., Garage.

TRIP No. 123:

PRINCETON TO MENDOTA—26.4 Miles.

0.0 Leave Princeton on northeast corner of Court House Square. Go north on Main St. Follow trolley line.
0.3 Church on right.
0.5 Church on left. Good gravel road 16.1 miles.
1.1 Turn right on Elm St. Farmers National Bank on right.
1.7 Bend left.
1.8 Keep road to left.
1.9 Keep angling northeast.
2.5 Cross bridge over railroad. School on right.
5.1 Small concrete bridge.
5.8 Cemetery on left.
6.0 **DOVER.** Bend left.
6,2 Turn right.
6.4 Turn left.

HOTEL FABER

MRS. F. H. HASKELL, Prop.

MENDOTA - - - ILLINOIS

6.5 Turn right.
6.9 Turn left. Evergreen grove on left.
8.4 Keep main road, leading northeast.
8.8 School on right.
9.3 Cross railroad.
10.0 Keep to left on main road.
11.3 Small bridge.
12.5 Small bridge.
13.8 Bend left.
15.1 Steel bridge.
15.6 **LAMOILLE.** Bend slightly left.
15.9 School on right.
16.1 Cross railroad. Good dirt road 10.3 miles.
16.6 Take middle fork.
17.4 School on right.
18.8 Bend right.
19.3 Turn right.
19.5 Small bridge.
19.9 Keep to right.
21.1 Turn left. Church on right.
21.7 Small bridge.
22.3 School on left.
23.1 Bend left.
23.3 Bend right.
23.9 Bend left.
24.0 Turn right. Follow telephone line here.
25.1 Small bridge.
26.0 Large brick school on left.
26.4 **MENDOTA.** Postoffice at left.

Waldorf Cafe.

TRIP No. 124:

MENDOTA TO PRINCETON—26.4 Miles.

0.0 Leave Mendota at Postoffice and go west on Washington St.
0.4 School on right. Good dirt road 10.3 miles.
1.3 Small bridge.
2.4 Turn left. Leave telephone line.
2.5 Bend right.
3.1 Bend left.
3.3 Bend right.
4.1 School on right.
4.7 Small bridge.
5.3 Church on left. Turn left.
6.5 Keep left.
6.9 Small bridge.
7.1 Turn left.
7.6 Bend left.
8.0 School on left.
9.8 Keep main road.
10.3 **LAMOILLE.** Cross railroad.
10.5 School on left. Good gravel road 16 miles.
10.8 Take left fork.
11.3 Steel bridge.
12.6 Take right fork.
13.9 Small bridge.
15.1 Small bridge.
17.1 Cross railroad.
17.6 School on left.
17.8 Take right fork.
18.0 Take left fork.
19.5 Turn right. Evergreen grove on right.
19.9 **DOVER.** Turn left.
20.0 Turn right.
20.2 Turn left.

20.4 Bend right.
20.6 Cemetery on right.
21.3 Small concrete bridge.
23.9 Cross bridge over railroad. School on left.
24.6 Keep road to left.
24.7 Turn right on Elm St.
25.3 Turn left on Main St. Farmers National Bank on left.
25.9 Church on right.
26.1 Church on left.
26.4 Northeast corner of
PRINCETON. Court House Square.

Kaar Automobile Supply and Repair Co.
J. F. Lang & Son, Garage.

TRIP No. 125:

QUINCY TO PALMYRA, MO.—18.0 Miles.

0.0 Leave Quincy Court House at corner of Vermont and Fifth Sts. Go north on Fifth St.
0.7 Turn left on Cedar St. Dirt road.
1.1 Go under railroad bridge. Jog right, then left across railroad.
1.3 Long iron toll bridge.
1.9 Long iron bridge.
2.3 Turn left off bridge. Dirt road.
2.5 Turn right. Sherman Park on right.
2.7 Wooden bridge.
2.8 Railroad crossing. Dirt road in bad condition 5 miles.
3.1 Railroad crossing.
3.2 Wooden bridge. Very bad road.
3.3 Railroad crossing.
3.4 Wooden bridge. ✶ Go slow. Danger.
3.9 Wooden bridge.
5.5 Small culvert. ✶ Not safe for heavy cars.
5.7 Small bridge.
6.6 Wooden bridge.
6.7 Stone culvert.
7.6 **TAYLOR.**
7.7 Turn left. Better road.
7.8 Long iron bridge. Bend left.
9.6 Bend right.
9.8 Turn left.
10.1 Bend left.
10.4 Bend right across long iron bridge, then left. Bad stretch of road 0.3 mile.
10.7 Bend left.
10.9 Bend right.
11.6 Culvert.
13.4 Culvert.
13.5 Jog right, then left.
14.4 Cross small stream. Bad in rainy weather.
14.6 Steep hill. School on right.
14.8 Stone culvert.
15.9 Down a rough winding hill. ✶ Dangerous.
16.2 Bend left. Gravel road.
16.6 Long iron bridge. Bend right on road along left.
16.7 Railroad crossing.
17.0 Bend left.
17.3 Cemetery on both sides of road.
17.4 Culvert.
18.0 **PALMYRA.** Court House at corner of Main and Cross Sts.

TRIP No. 126:

PALMYRA, MO., TO QUINCY—18.0 Miles.

0.0 Leave Palmyra Court House at corner of Main and Cross Sts. Go north on Main St.

0.6 Culvert.
0.7 Cemetery on both sides of road.
1.0 Bend right. Follow road along bluff.
1.3 Railroad crossing.
1.4 Bend left across iron bridge.
1.8 Bend left. Dirt road. Up steep winding hill.
3.2 Stone culvert. Down steep hill.
3.4 School on left.
3.5 Small bridge.
3.6 Cross through small stream. Avoid in wet weather.
4.5 Jog right, then left.
4.6 Culvert.
6.4 Culvert.
7.1 Bend left.
7.3 Bend right. Bad road 0.3 mile.
7.6 Long iron bridge. Bend left.
7.9 Bend right.
8.2 Turn right.
8.4 Bend left.
10.2 Bend right across long iron bridge.
10.3 Turn right.
10.4 **TAYLOR.** Dirt road in bad condition 5 miles.
11.3 Stone culvert.
11.4 Wooden bridge.
12.3 Small bridge.
12.5 Small culvert. ✶ Not safe for heavy cars.
14.1 Wooden bridge.
14.6 Wooden bridge. ✶ Bridge in poor shape. Dangerous.
14.7 Railroad crossing.
14.8 Wooden bridge. Very bad road.
14.9 Railroad crossing.
15.2 Railroad crossing. Fair road.
15.3 Wooden bridge.
15.5 Sherman Park on left. Turn left.
15.7 Turn right onto long iron toll bridge.
16.1 Dirt road.
16.6 Long iron bridge.
16.7 Dirt road.
16.9 Railroad crossing. Jog right, then left under railroad.
17.3 Turn right on Main St. Brick pavement.
18.0 **QUINCY.** Court House at corner of Fifth and Vermont Sts.

A. L. Brinkman, Refreshments.
Geise's Garage.
Hotel Newcomb.

TRIP No. 127:

AURORA TO MORRIS—32.9 Miles.

0.0 Leave Aurora at City Hall. Go east in Downer Place.
0.1 Cross bridge over Fox River and go 3 blocks.
0.2 Turn left on Lake St. Follow trolley.
0.9 Church on right. Good dirt and gravel road 25.7 miles.
1.2 School on right.
1.4 Leave trolley. Cross railroad. Bend right.
1.6 Take left fork.
2.7 Cross railroad. Bend left.
2.8 **MONTGOMERY.** Station on left. Cross railroad. Turn right. Parallel railroad.
3.2 Cross railroad.
3.5 Take left fork.
3.9 Cross railroad. Join trolley at left.
6.1 Leave trolley. Parallel Fox River.
6.3 Bend right. Leave river.

7.9 Bend left.
9.0 School on left.
10.9 Bend left.
11.0 Turn right.
11.4 **YORKVILLE.** Turn left.
11.7 Bend right and immediately left.
11.9 End of street. Turn right and go 1 block.
12.0 Turn left down steep hill.
12.2 Cross long bridge over Fox River.
12.3 Cross railroad.
12.4 Up steep hill. Bend right and immediately left.
12.5 Turn left.
13.9 Bend slightly left.
14.8 Turn right.
15.1 Bend right.
15.8 Church on right.
16.9 Cross small iron bridge.
17.2 School on left.
18.2 Cross small iron bridge.
20.7 School on left.
22.4 Cross small iron bridge.
23.9 School on right.
24.2 End of road. Turn left.
24.7 Turn right.
25.7 Jog slightly right.
26.7 School on left. Black dirt road 7.2 miles.
27.2 Cemetery on left.
27.7 Church on right.
28.7 School on left.
30.9 Keep main road.
31.7 Cross small iron bridge.
32.3 Cross railroad. Grain elevator at right.
32.4 Turn right on Benton St. Go 1 block. School on left. Follow trolley.
32.5 Interurban station on left. Turn left on Liberty St. and go 6 blocks.
32.9 Northwest corner of
MORRIS. Court House Square.

TRIP No. 128:

MORRIS TO AURORA—32.9 Miles.

0.0 Leave Morris at northwest corner of Court House Square. Go north on Liberty St. 6 blocks.
0.4 Interurban station on right. Turn right on Benton St. Go 1 block.
0.5 Turn left on Division St. Leave trolley line.
0.6 Grain elevator on left. Cross railroad.
1.2 Cross small iron bridge. Black dirt road 7.2 miles.
2.0 Take left fork.
4.2 School on right.
5.2 Church on left.
5.7 Cemetery on right.
6.2 School on right.
7.2 Jog slightly right. Good gravel and dirt road 25.7 miles.
8.2 Turn left.
8.7 Turn right.
9.0 School on left.
10.5 Cross small iron bridge.
12.2 School on right.
14.7 Cross small iron bridge.
15.7 School on right.
16.0 Cross small iron bridge.
17.1 Church on left.
17.8 Bend left.
18.1 Bend left.

19.0 Bend slightly right. Pass crossroad.
20.4 **YORKVILLE.** Turn right. Church on left.
20.5 Bend right and immediately left down steep hill.
20.6 Cross railroad.
20.7 Cross long bridge over Fox River.
20.9 Turn right and go 1 block.
21.0 Turn left.
21.2 Bend right and immediately left.
21.5 Turn right.
21.9 Turn left.
22.0 Bend right.
23.9 School on right.
25.0 Bend right.
26.6 Bend left. Fox River on right.
26.8 Interurban on left. River on left.
29.0 Leave trolley. Cross railroad.
29.4 Bend left.
29.7 Cross railroad. Follow railroad.
30.1 **MONTGOMERY.** Turn left. Cross railroad station on right.
30.2 Bend right.
31.3 Bend right.
31.5 Cross railroad. Bend left on Lake St. Parallel trolley line.
31.7 School on left.
32.0 School on right.
32.7 Turn right in Downer Place. Go 3 blocks.
32.8 Cross bridge over Fox River.
32.9 **AURORA.** City Hall at right.

The Lincoln Cafeteria.
Manhattan Hotel.
Williams' Garage.
Wolf-Parker Co., Garage.

TRIP No. 129:

FORT MADISON, IOWA, TO BURLINGTON, IOWA—19.1 Miles.

0.0 Leave Fort Madison at the north side of Court House. Go east on Fourth St.
0.6 Turn left. Prison on right. Long steep hill.
1.6 Take right fork. Clay road.
6.5 Large iron bridge.
6.6 School on right.
7.7 **WEVER.** Go straight through.
7.9 Church on right. Sand road.
8.2 Small wooden bridge. Crossroad. Go straight ahead.
8.8 Turn right at end of road.
9.2 Large iron bridge.
9.5 Large iron bridge.
11.6 Large iron bridge.
12.0 Go straight ahead and cross railroad.
12.3 **SPRING GROVE.** School on left. Go straight ahead.
13.0 Take left fork. Stone and gravel road.
13.2 Large iron bridge.
13.4 Church on right.
14.4 Church on right.
14.7 Take left fork on Summer St.
18.0 Turn right onto Maple St. Follow car line.
18.2 Turn left onto Eighth St.
18.4 Turn right onto Division St.
18.8 Turn left onto Main St.
18.9 Cross railroad.
19.1 **BURLINGTON.** Court House on left.

TRIP No. 130:

BURLINGTON, IOWA, TO FORT MADISON, IOWA—19.1 Miles.

0.0 Leave Burlington at Court House. Go south on Main St. Stone and gravel road.

Metropolitan Hotel

Headquarters for Tourists
CENTRALLY LOCATED
Modern in Every Respect
RATES
$2.00 and $2.50 Per Day

CORSEPIUS GARAGE

Accessories Storage
Repairs
IN CASE OF ROAD TROUBLE
PHONE 505-Y

ALWAYS GLAD TO GIVE INFORMATION REGARDING ROADS
FORT MADISON, IOWA

0.2 Cross railroad.
0.3 Turn right onto Division St. Follow trolley line.
0.7 Turn left onto Eighth St.
0.9 Turn right onto Maple St.
1.1 Turn left onto Summer St.
4.7 Church on left.
5.7 Church on left.
5.9 Bridge.
6.8 **SPRING GROVE.** School on right. Go straight ahead.
7.1 Cross railroad and take right fork.
7.5 Bridge and sand road.
9.6 Bridge.
9.9 Bridge.
10.3 Turn left.
10.9 Go straight at crossroad. Bridge.
11.2 Church on left.
11.4 **WEVER.** Straight through.
12.5 School on left. Clay road.
12.6 Bridge.
18.5 Prison on left. Turn right.
19.1 **FORT MADISON.** Court House on right.

Metropolitan Hotel.

TRIP No. 131:

MACOMB TO FORT MADISON, IOWA—46.3 Miles.

0.0 Leave Macomb Court House. Go north on N. Lafayette St.
0.2 Cross railroad.
0.7 Cemetery on right. Clay and dirt road.
1.5 Large iron bridge.
1.9 Turn left.
2.7 Turn right.
3.2 Turn left.
3.8 Go straight at crossroad. School on right.
6.0 School on right.
7.2 Turn left at crossroad.
11.3 School on right.
13.5 Small iron bridge.
13.6 Cemetery on right.
14.1 Small iron bridge.
15.0 Small iron bridge.
15.9 Turn left 1 block, and then right.
16.3 Turn left.
16.4 **BLANDINSVILLE.** Turn right.
16.5 School on left. Clay and dirt road.
18.2 Small iron bridge.
18.4 Small iron bridge.

19.6 Turn right at end of road.
19.5 Go straight ahead.
20.1 School on right.
20.9 Church on right.
21.0 Small concrete bridge.
21.1 Turn right.
21.4 Turn left.
21.9 Turn right.
22.4 Turn left.
22.7 Cross railroad. Turn right.
23.0 Turn left.
23.4 **LA HARPE.** Go straight through.
24.4 Cross railroad. Dirt and clay road.
24.7 Turn left 1 block and then right.
27.4 Large iron bridge.
28.0 Church on right. Turn right.
29.1 Turn left. Small wooden bridge.
29.8 School on right.
30.3 Turn right at crossroad.
30.6 **DURHAM.** Go straight ahead. Church on right.
30.8 Turn left. Dirt and clay road.
31.3 Cemetery on left.
31.8 Turn right.
32.3 Turn left.
33.3 Large iron bridge.
33.9 Turn right.
35.0 Turn right.
36.4 Go under railroad.
36.7 Large concrete bridge.
36.8 **DALLAS.** Go straight through.
36.9 Turn left. Dirt road.
38.1 Small wooden bridge.
38.9 **PONTOOSUC.** Go straight ahead.
39.1 Cross railroad. Dirt road.
39.3 Small iron bridge. Turn right.
39.5 Cross small stream. ✶ No bridge.
41.6 Turn right at crossroad.
42.0 Cross railroad.
42.9 School at left.
43.8 Small iron bridge.
44.4 **EAST FORT MADISON.** Cross railroad and go straight.
44.5 Turn right at crossroad. Stone road.
45.4 Cross Mississippi River.
45.7 Cross railroad.
46.1 Turn right. Follow trolley line.
46.2 Turn left onto Third St.
46.3 **FORT MADISON.** Court House at right.

Metropolitan Hotel.

TRIP No. 132:

FORT MADISON, IOWA, TO MACOMB—46.3 Miles.

0.0 Leave Fort Madison Court House. Go east on Third St. Stone road.
0.1 Turn right.
0.2 Turn left, leaving trolley.
0.6 Cross railroad.
0.9 Cross Mississippi River.
1.8 Turn left at crossroad.
1.9 **EAST FORT MADISON.** Cross railroad and go straight ahead.
2.5 Bridge. Dirt road.
3.3 Take right fork.
3.4 School on right.

4.3 Cross railroad.
4.7 Turn left at crossroad.
6.8 Cross small stream. ✶ No bridge.
7.0 Turn left. Bridge.
7.2 Cross railroad.
7.4 **PONTOOSUC.** Straight through.
8.2 Bridge. Dirt road.
9.4 Turn right.
9.5 **DALLAS.** Straight through.
9.6 Bridge. Dirt and clay road.
9.9 Pass under railroad.
11.3 Turn left.
12.4 Turn left.
13.0 Bridge.
14.0 Turn right.
14.5 Turn left.
15.0 Cemetery on right.
15.5 Turn right at end of road.
15.7 **DURHAM.** Straight through. Church on left.
16.0 Turn left at crossroad.
16.5 School at left. Dirt and clay.
17.2 Bridge. Turn right.
18.3 Turn left. Church on left.
18.9 Bridge.
21.6 Turn left 1 block and then right.
21.9 Cross railroad.
22.9 **LA HARPE.** Straight through.
23.3 Turn right. Dirt and clay road.
23.6 Cross railroad and turn left.
23.9 Turn right.
24.4 Turn left.
24.9 Turn right.
25.2 Turn left.
25.3 Bridge.
25.4 Church on left.
26.2 School on left.
26.8 Take right fork.
27.2 Turn left.
27.9 Bridge.
28.1 Bridge.
29.8 School on right.
29.9 **BLANDINSVILLE.** Turn left.
30.0 Turn right. Dirt and clay road.
30.4 Turn left 1 block and then right.
31.3 Bridge.
32.2 Bridge.
32.7 Cemetery on left.
35.0 School on left.
39.1 Turn right at crossroad.
40.3 School on left.
42.5 School on left. Go straight at crossroad.
43.1 Turn right.
43.6 Turn left.
44.4 Turn right.
44.8 Bridge.
45.6 Cemetery on left.
46.1 Cross railroad.
46.3 **MACOMB.** Court House on left.

TRIP No. 135:

BURLINGTON, IOWA, TO CARTHAGE—44.8 Miles.

0.0 Leave Burlington Court House. Go south on Main St. and follow Trip 130 to
19.1 **FORT MADISON.** Court House on right. Leave Court House, going east.

19.2 Turn right. Stone road.
19.3 Turn left, leaving trolley line.
19.7 Cross railroad.
20.0 Cross Mississippi River.
20.9 Turn left at crossroad.
21.0 **EAST FORT MADISON.** Cross railroad. Go straight.
21.6 Small iron bridge. Dirt road.
22.4 Take right fork.
22.5 School on right.
23.4 Cross railroad.
23.8 Turn left at crossroad.
25.9 Cross small stream. No bridge.
26.1 Small iron bridge. Turn left at end of road.
26.3 Cross railroad.
26.5 **PONTOOSUC.** Go straight ahead.
27.3 Small wooden bridge. Dirt road.
28.5 Turn right.
28.6 **DALLAS.** Go straight through.
28.7 Large concrete bridge. Clay and dirt road.
29.0 Go under railroad.
31.0 School on right.
32.8 Bridge.
33.5 Bridge.
35.4 Bridge.
35.7 School on right. Go straight ahead at crossroad.
37.7 Go straight ahead at crossroad. School on left.
38.4 Bridge.
39.7 School on right. Go straight ahead at crossroad.
39.9 Cross railroad.
41.5 Cross railroad.
41.8 Go straight ahead at crossroad. School on right.
42.4 Bridge.
43.1 Bridge. Pass under trolley tracks.
43.8 Turn right. Cemetery on left.
44.1 Turn left.
44.3 Turn right onto Fayette Ave.
44.6 Turn left onto Main St.
44.8 **CARTHAGE.** Court House on right.

TRIP No. 136:

CARTHAGE TO BURLINGTON, IOWA—44.8 Miles.

0.0 Leave Carthage at Court House. Go west on Main St. Dirt and clay road.
0.2 Turn right onto Fayette Ave.
0.5 Turn left.
0.7 Turn right.
1.0 Cemetery on right. Turn left.
1.7 Pass under trolley tracks. Bridge.
2.4 Bridge.
3.0 School on right. Go straight ahead at crossroad.
3.3 Cross railroad.
4.9 Cross railroad.
5.1 Go straight ahead at crossroad. School on left.
6.4 Bridge.
7.1 School on right. Go straight ahead at crossroad.
9.1 Go straight ahead at crossroad. School on left.
9.4 Bridge.
11.3 Bridge.
12.0 Bridge.
13.8 School on left.
15.8 Pass under railroad.
16.1 Bridge.
16.2 **DALLAS.** Straight through.
16.3 Turn left. Dirt road.

17.5 Bridge.
18.3 **PONTOOSUC.** Straight through.
18.5 Cross railroad. Dirt road.
18.7 Bridge. Turn right.
18.9 Cross small stream. No bridge.
21.0 Turn right at crossroad.
21.4 Cross railroad.
22.3 School on left.
23.2 Bridge.
23.8 **EAST FORT MADISON.** Cross railroad.
23.9 Turn right at crossroad.
24.8 Cross Mississippi River.
25.1 Cross railroad.
25.5 Turn right, following trolley line.
25.6 Turn left.
25.7 **FORT MADISON.** Court House on right. Leave on the north side of Court House, going east on Fourth St. Stone road. Follow Trip No. 129 to
44.8 **BURLINGTON.** Court House on left.

TRIP No. 137:

CAMBRIDGE TO ALEDO—37.2 Miles.

0.0 Leave Cambridge on west side of Court House. Go south.
0.4 Turn right on end of road. Dirt road.
2.5 Small concrete bridge.
4.7 Turn left 1 block and then right. Cemetery on left.
5.4 **ANDOVER.** Go straight through.
5.7 Turn right 1 block and then left. Dirt road.
6.8 Go straight at crossroad.
8.8 **LYNN.** Go straight through.
9.8 Large wooden bridge. Dirt road.
13.7 Turn left at crossroad.
14.6 **SWEDONA.** Go straight through. School on left.
15.5 Large iron bridge. Dirt road.
17.2 Small iron bridge.
17.6 Turn left at end of road.
17.9 Turn right.
20.3 Cemetery on right. Church on right. Turn right.
20.6 **NEW WINDSOR.** Go straight through.
21.1 Cross railroad. Dirt road.
23.3 School on left.
25.3 School on left.
25.8 Cross railroad.
26.1 Turn left.
28.1 Turn left and cross railroad.
28.2 Turn right.
28.3 **VIOLA.** Go straight through town.
28.4 Turn right one block and then left. Dirt road.
29.7 Cross railroad.
30.2 **GILCHRIST.** Go straight ahead.
31.8 School on right. Dirt road.
32.4 Turn left at end of road.
32.6 Cross trolley line.
32.9 Turn right.
34.9 School on right. Go straight at crossroad.
37.2 **ALEDO.** Court House on left.

TRIP No. 138:

ALEDO TO CAMBRIDGE—37.2 Miles.

0.0 Leove Aledo at Court House. Go east on E. Fifth St. Dirt road.
2.3 Go straight at crossroad. School on left.
4.3 Turn left.
4.6 Cross trolley.

4.8 Turn right.
5.4 School on left.
7.0 **GILCHRIST.** Go straight ahead. Dirt road.
7.5 Cross railroad.
8.8 Turn right 1 block and then left.
8.9 **VIOLA.** Go straight through.
9.0 Turn left. Dirt road.
9.1 Cross railroad and turn right.
9.4 Go straight at crossroad.
11.1 Turn right.
11.4 Cross railroad.
11.9 School on right.
13.9 School on right.
16.1 Cross railroad.
16.6 **NEW WINDSOR.** Go straight through.
16.9 Turn left. Church on left. Cemetery on left.
19.3 Turn left at end of road. Dirt road.
19.6 Turn right.
20.0 Small iron bridge.
21.7 Large iron bridge.
22.6 **SWEDONA.** Go straight through town. School on right. Dirt road.
23.5 Turn right at crossroad.
28.2 Large wooden bridge.
28.4 **LYNN.** Go straight through.
30.4 Go straight at crossroad. Dirt road.
31.5 Turn right 1 block and then left.
31.8 **ANDOVER.** Go straight through town.
32.5 Cemetery on right. Turn left 1 block and then right. Dirt road.
34.7 Small concrete bridge.
36.8 Turn left.
37.2 **CAMBRIDGE.** Court House on right.

TRIP No. 139:

ALEDO TO MONMOUTH—26.8 Miles.

0.0 Leave Aledo Court House. Go west on E. Fifth St.
0.1 Turn left onto S. Walnut St.
0.4 Turn right onto W. M. St.
0.5 Turn left. Dirt and clay road.
1.1 Large iron bridge.
1.8 Large iron bridge.
2.2 School on left. Go straight ahead.
3.2 Turn left at end of road.
3.8 Take left fork. Large iron bridge.
4.1 Small iron bridge.
4.9 Cemetery on left.
6.5 Turn right.
7.0 Go straight at crossroad. School on left.
8.0 Turn left at end of road.
8.4 Large iron bridge.
9.5 School on left.
11.1 **BURGESS.** Cross trolley.
11.6 Turn right at crossroad.
12.6 Go straight at crossroad. Dirt and clay road.
13.6 Large iron bridge.
14.2 Church on right. Cemetery on right. Go straight at crossroad.
15.2 Cross railroad.
15.7 Turn left 1 block and then right.
16.6 Large iron bridge.
16.8 School on left.
18.3 Large iron bridge.
21.4 Turn right at end of road.
21.6 Turn left. School on left.

Weir Motor Company

Motor Cars and Supplies

CHALMERS, BUICK AND STUDEBAKER LINES

A First-Class Garage and Repair Department

Best Equipped Machine Plant in Monmouth

116-18 E. Archer Ave. **MONMOUTH, ILL.**

22.0 Turn right at end of road.
22.1 Cross trolley track and turn left.
23.1 School on right. Go straight ahead.
23.5 Large iron bridge.
24.3 Cross trolley tracks.
25.2 School on right.
26.8 **MONMOUTH.** Court House on right.

Antler's Hotel.
Weir Motor Co.

TRIP No. 140:

MONMOUTH TO ALEDO—26.8 Miles.

0.0 Leave Monmouth Court House. Go north on N. Main St.
1.6 School on left. Dirt and clay road.
2.5 Cross trolley.
3.3 Large iron bridge.
3.7 Go straight ahead. School on left.
4.7 Turn right and cross trolley line.
4.8 Turn left.
5.2 School on right. Turn right.
5.4 Turn left.
8.5 Large iron bridge.
10.0 School on right.
10.2 Large iron bridge.
11.1 Turn left 1 block and then right.
11.6 Cross railroad.
12.6 Go straight at crossroad. Cemetery on left. Church on left.
13.2 Large iron bridge.
15.2 Turn left at crossroad.
15.7 **BURGESS.** Cross trolley line.
16.2 Go straight at crossroad.
17.3 School on right. Dirt and clay road.
18.4 Large iron bridge.
18.8 Turn right.
19.8 School on right. Go straight at crossroad.
20.3 Turn left.
21.9 Cemetery on right.

THE ANTLERS

European Plan

BIRD LIEURANCE - - Proprietor

Cor. First Ave. and First St. **MONMOUTH, ILL.**

22.7 Small iron bridge.
23.0 Large iron bridge. Go straight ahead.
23.6 Turn right.
24.6 Go straight ahead. School on right.
25.0 Large iron bridge.
25.7 Large iron bridge.
26.3 Turn right onto W. Main St.
26.4 Turn left onto S. Walnut St
26.7 Turn right onto E. Fifth St.
26.8 **ALEDO.** Court House on right.

TRIP No. 141:

MONMOUTH TO MACOMB—32.4 Miles.

0.0 Leave Monmouth at Court House Square. Go south on S. Main St.
0.4 Cross railroad. Dirt road.
2.3 School on left.
4.4 School on left. Turn right at end of road and cross railroad.
4.6 Turn left.
5.3 Go under railroad.
5.7 Go straight at crossroad. Cemetery on right.
6.7 Go straight at crossroad. School on right.
8.6 Small iron bridge.
8.7 School at left.
9.2 Turn right at end of road.
9.5 Turn left.
13.0 **ROSEVILLE.** Go straight through.
13.1 Church on right. Dirt road.
14.0 Turn right at end of road.
14.2 Turn left.
17.4 Small iron bridge.
24.7 Small iron bridge. Cemetery on left.
25.2 Church at right.
25.4 **GOOD HOPE.** Cross railroad and go straight ahead.
25.9 Small iron bridge. Dirt and clay road.
26.8 Small iron bridge.
28.6 School on left.
30.9 Large iron bridge.
31.5 Cemetery on left.
32.2 Cross railroad.
32.4 **MACOMB.** Court House on left.

TRIP No. 142:

MACOMB TO MONMOUTH—32.4 Miles.

0.0 Leave Macomb Court House. Go north on N. Lafayette St.
0.2 Cross railroad. Dirt and clay road.
0.9 Cemetery on right.
1.5 Large iron bridge.
3.8 School on right.
5.6 Small iron bridge.
6.5 Small iron bridge.
7.0 **GOOD HOPE.** Cross railroad and go straight ahead.
7.2 Church on left.
7.7 Cemetery on right. Small iron bridge.
9.3 Go straight at crossroad. Dirt road.
15.0 Small iron bridge.
18.2 Turn right.
18.4 Turn left.
19.3 Church on left.
19.4 **ROSEVILLE.** Go straight through.
22.9 Turn right. Dirt road.
23.2 Turn left.
23.7 School on right.
23.8 Small iron bridge.

25.7 School on left. Go straight at crossroad.
26.7 Cemetery on left. Go straight at crossroad.
27.1 Go under railroad.
27.8 Turn right.
28.0 Cross railroad. Turn left. School on right.
30.1 School on right.
32.0 Cross railroad.
32.4 **MONMOUTH.** Court House on left.

Weir Motor Co.

TRIP No. 145:

KANKAKEE TO PAXTON—54.3 Miles.

0.0 Leave Court House, corner of Court St. and Indiana Ave. Go west on Court St.
0.3 Turn left on East Ave.
0.7 Turn right at end of street. Stone road.
0.8 Under railroad bridge.
0.9 Turn left. Cross concrete bridge.
1.1 Jog right, then left.
1.5 Turn left. Cross railroad, then right.
1.8 Cross railroad.
2.5 Iron bridge.
3.0 School on left.
3.8 Iron bridge.
4.7 Iron bridge. Very sandy.
5.2 Iron bridge.
8.1 Small wooden bridge. Dirt road.
8.5 Turn right, following main telephone line.
10.5 Jog left, then right.
10.6 Cross railroad.
10.7 **CHEBANSE.** Straight through.
11.4 Bridge. Turn left.
12.5 Bridge.
13.8 Jog right, then left.
14.1 Large iron bridge.
14.5 Jog left, cross railroad, then right. Parallel railroad.
16.3 **CLIFTON.** Straight through.
16.8 Bridge.
20.2 **ASHKUM.** Straight through.
21.0 Turn left. Cross railroad.
21.1 Turn left.
21.6 Turn left, cross railroad, then right, leaving railroad.
22.2 Jog right, then left.
22.8 Iron bridge.
24.2 Turn right.
24.4 Cemetery at left.
25.0 Turn left. Parallel railroad.
25.4 **DANFORTH.** Straight through.
25.7 Bridge.
26.7 Iron bridge.
27.0 School at left.
27.5 Turn right.
28.0 Turn left. Coal chute at right.
28.3 Cemetery at right.
28.9 Jog right, then left.
29.1 Turn right.
29.2 Turn left.
29.7 **GILMAN.** Straight through.
29.8 Cross railroad.
30.2 Jog right, then left.
30.6 Jog right, then left.
31.3 Iron bridge.
33.5 Turn right.
34.2 **ONARGA.** Turn left.

34.4 Turn right.
34.5 Turn left at library.
35.5 Turn right.
36.0 Turn left.
37.0 Small bridge.
37.9 **DEL REY.** Straight through.
38.0 Jog left, cross railroad, then right, over iron bridge.
38.3 Jog left, cross railroad, then right.
38.4 Turn right.
38.7 Cemetery at right.
38.8 Turn left. Cross bridge.
41.1 Jog left, cross railroad, then right.
41.7 Iron bridge.
43.1 Turn right.
43.7 Turn left. Parallel railroad.
44.1 **BUCKLEY.** Straight through.
46.5 Iron bridge.
48.0 Jog right, cross railroad, then left.
50.0 **LODA.** Straight through.
50.6 Culvert.
50.9 Iron bridge.
28.6 Bridge.
28.9 **DANFORTH.** Straight through.
29.3 Turn right. Leave railroad.
29.9 Cemetery at right.
30.1 Turn left.
30.5 Iron bridge.
32.1 Jog right, then left.
32.7 Turn left, cross railroad, then right, parallel railroad.
33.2 Turn right.
33.3 Turn right, crossing railroad.
34.1 **ASHKUM.** Straight through.
37.5 Bridge.
38.0 **CLIFTON.** Straight through.
39.8 Jog left, cross railroad, then right, leaving railroad.
40.2 Large iron bridge.
40.5 Jog right, then left.
41.8 Bridge.
42.9 Turn right. Cross bridge.
53.0 Port County Poor House at right. Gravel road.
53.3 Iron bridge.
53.6 Jog right, then left.
54.1 Cross railroad.
54.3 **PAXTON.** Corner of Market and Pells Sts.

TRIP No. 146:

PAXTON TO KANKAKEE—54.3 Miles.

0.0 Leave corner of Market and Pells Sts. Go north on Market St. Gravel road.
0.2 Cross railroad.
0.7 Jog right, then left.
1.0 Iron bridge.
1.3 Port County Poor House at left. Dirt road.
3.4 Iron bridge.
3.7 Culvert.
4.3 **LODA.** Straight through.
6.3 Jog right, cross railroad, then left.
7.8 Iron bridge.
10.2 **BUCKLEY.** Straight through.
10.6 Turn right. Leave railroad.
11.2 Turn left.
12.6 Iron bridge.
13.2 Jog left, cross railroad, then right.
15.5 Cross bridge. Turn right.
15.6 Cemetery at left.
15.9 Turn left.

16.0 Jog left, cross railroad, then right.
16.3 Iron bridge. Jog left. Cross railroad, then right.
16.4 **DEL REY.** Straight through.
17.3 Small bridge.
18.3 Turn right.
18.8 Turn left.
19.8 Turn right at library.
19.9 Turn left.
20.1 **ONARGA.** Turn right.
20.8 Turn left.
23.0 Iron bridge.
23.7 Jog right, then left.
24.1 Jog right, then left.
24.5 Cross railroad.
24.6 **GILMAN.** Straight through.
26.3 Turn right. Coal chute at left.
26.8 Turn left.
25.1 Turn right 1 block north of church.
25.2 Turn left.
25.4 Jog right, then left.
27.6 Iron bridge.
27.3 School at right.
26.0 Cemetery at left.
43.6 **CHEBANSE.** Straight through.
43.7 Cross railroad.
43.8 Jog left, then right.
45.8 Turn left.
46.2 Small wooden bridge. Very sandy.
49.1 Iron bridge.
49.6 Iron bridge. Stone road.
50.5 Iron bridge.
51.3 School at right.
51.8 Iron bridge.
52.5 Cross railroad.
52.8 Turn left, cross railroad, then right.
53.2 Jog right, then left.
53.4 Cross concrete bridge. Turn right.
53.5 Under railroad bridge.
53.6 Turn left on East Ave.
54.0 Turn right on Court St.
54.3 **KANKAKEE.** Court House, corner of Court St. and Indiana Ave.

G. A. Fortin, Garage.
The Schulyer Hotel.

TRIP No. 147:

WATSEKA TO KANKAKEE—30.4 Miles.

0.0 Leave corner of Walnut and Third Sts. Stone road.
0.2 Cross railroad.
0.7 Turn left.
1.0 Iron bridge. Sand and dirt road.
1.1 Jog left, then right.
2.1 Jog right. Cross bridge, then left.
2.4 Turn right.
2.7 Turn left.
3.2 Turn right. School at right.
3.4 Turn left.
5.4 Turn right. Dirt road.
5.9 School at left.
7.0 Culvert.
7.3 Turn left.
7.5 Iron bridge.
7.8 Turn right.
10.9 Turn left.
11.8 Turn right. School at left.

13.7 Iron bridge.
14.8 School at left.
15.1 Iron bridge.
16.5 Iron bridge.
16.8 School at left.
17.8 Jog right, then left.
18.8 Swing right.
18.9 Big iron bridge. Sandy road.
19.9 School at left.
24.4 Small bridge.
25.2 Iron bridge.
25.7 Large iron bridge.
26.0 Stone road.
26.6 Iron bridge.
27.4 School at right.
27.9 Iron bridge.
28.6 Cross railroad.
28.9 Turn left, cross railroad, then right.
29.3 Jog right, then left.
29.5 Large concrete bridge. Turn right.
29.6 Under railroad bridge.
29.7 Turn left on East Ave.
30.1 Turn right on Court St.
30.4 **KANKAKEE.** Court House, corner of Indiana Ave. and Court St.

G. A. Fortin, Garage.
The Schulyer Hotel.

TRIP No. 148:

KANKAKEE TO WATSEKA—30.4 Miles.

0.0 Leave Court House, corner of Court St. and Indiana Ave. Go west on Court St.
0.3 Turn left on East Ave.
0.7 Turn right. End of street. Stone road.
0.8 Under railroad bridge.
0.9 Turn left. Cross concrete bridge.
1.1 Jog right, then left.
1.5 Turn left. Cross railroad, then right.
1.8 Cross railroad.
2.5 Iron bridge.
3.0 School at left.
3.8 Iron bridge.
4.4 Sandy road.
4.7 Large iron bridge.
5.2 Iron bridge.
6.0 Small bridge.
10.5 School at right.
11.5 Big iron bridge. Dirt road.
11.6 Fork. Swing left.
12.6 Jog right, then left.
13.6 School at right.
13.9 Iron bridge.
15.3 Iron bridge.
15.6 School at right.
16.7 Iron bridge.
18.6 Turn left. School at right.
19.5 Turn right.
22.6 Turn left.
22.9 Iron bridge.
23.1 Turn right.
23.4 Culvert.
24.0 Straight ahead.
24.5 School at right.
25.0 Turn left. Sand and dirt road.
27.0 Turn right.

27.2 Turn left. School on left.
27.7 Turn right.
28.0 Turn left.
28.3 Jog right, cross bridge, then left.
29.3 Jog left, then right.
29.4 Iron bridge. Stone road.
29.7 Turn right.
30.2 Cross railroad.
30.4 **WATSEKA.** Corner of Walnut and Third Sts.

TRIP No. 149:

MENDOTA TO AURORA—53.8 Miles.

0.0 Leave Postoffice and go east on Washington St.
0.1 Turn left at end of street. Go 2 blocks.
0.2 Station on right. Turn right, over railroad.
0.3 Turn left. Good dirt road 12.5 miles.
0.4 Bend slightly right. Elevator on left.
0.5 Turn right.
0.6 Small bridge.
0.7 Concrete bridge.
0.8 End of road. Turn left.
0.9 Turn right.
1.7 Cross small bridge.
3.2 School on left.
3.7 Cross steel bridge.
4.8 Turn left.
5.8 **MERIDEN.** Turn right.
7.3 Small bridge.
7.8 End of road. Turn left.
8.3 Turn right. Railroad on left.
8.5 Cross iron bridge.
9.3 Cross small bridge.
10.3 School on right.
11.2 Cross railroad.
11.3 Turn left.
11.4 Cross railroad.
11.8 Turn right.
12.1 Cross railroad.
12.5 **EARLVILLE.** School on left.
12.7 Bend right. Good gravel road 41.3 miles.
12.8 Over iron bridge. Bend left.
13.2 Cross railroad.
15.5 School on left.
17.1 School on left.
18.6 Small iron bridge.
18.8 School on right.
19.1 Turn left.
20.8 **LELAND.** Cross railroad.
21.5 Cross concrete bridge.
22.1 Turn right.
23.8 Small bridge.
25.4 School on right.
27.1 Cross railroad.
28.2 **SOMONAUK.** Church on left. School on left.
29.6 Cross small bridge.
29.7 Cross steel bridge.
30.4 Turn left.
30.9 Bend right and immediately left.
31.2 Turn right. Railroad on left.
31.8 **SANDWICH.** Bend slightly right.
32.1 Church on right. Turn left and go 1 block.
32.2 Turn right. Lumber yard at left.
33.6 Cross concrete bridge.
34.1 School on left.
34.5 Take left fork down steep hill.
36.4 End of road. Turn left.

37.1 **PLANO.** Bend slightly left.
37.5 Cross railroad. Turn right.
38.3 Plano Harvester Factory on right. Bend left down steep hill.
38.4 Bend right. Park at left.
38.5 Cross steel bridge.
38.7 Bend left. Railroad on right.
39.0 End of road. Turn left. Leave railroad.
39.4 Turn right.
40.3 Bend left.
40.4 Bend right.
40.9 School on right.
41.4 Cross railroad.
41.9 Cross iron bridge.
42.0 Bend left.
43.1 Bend right.
44.1 Bend left.
44.2 Cemetery on right.
44.4 Bend slightly right.
44.7 **BRISTOL.** Turn left.
44.8 Cross railroad. Station on right.
45.1 Bend slightly right.
45.3 Bend left.
45.8 End of road. Turn right.
46.2 Cross bridge.
46.6 Bend left.
49.0 Turn left.
49.3 End of road. Turn right.
50.3 Bend slightly left.
50.6 **MONTGOMERY.** Cross railroad.
51.0 Turn left. Cross railroad.
51.1 Turn right.
52.2 Bend slightly right.
52.3 Cross railroad.
52.4 Follow trolley line, on Lake St.
52.6 School on left.
53.6 Turn right in Downer Pl. 4 blocks.
53.7 Cross bridge over Fox River.
53.8 **AURORA.** City Hall on right.

The Lincoln Cafeteria.
Williams Garage.
Wolfe-Parker Co., Garage.

TRIP No. 150:

AURORA TO MENDOTA—53.8 Miles.

0.0 Leave Aurora City Hall. Go west in Downer Place. Follow trolley.
0.1 Cross bridge over Fox River. Go 3 blocks.
0.2 Turn left on Lake St. Follow trolley line.
1.2 School on right. Good gravel road 41.2 miles.
1.4 Leave trolley.
1.5 Cross railroad. Bend right.
1.6 Take left fork.
2.7 **MONTGOMERY.** Turn left over railroad.
2.8 Turn right.
3.2 Cross railroad.
3.5 Take right fork.
4.5 Turn left.
4.8 Turn right.
7.2 Take right fork.
7.6 Cross bridges.
8.0 Turn left.
8.5 Bend right.
8.7 **BRISTOL.** Bend left.
9.0 Cross railroad. Station on left.

9.1 Turn right.
9.4 Bend slightly left.
9.6 Cemetery on left.
9.7 Bend right.
10.7 Bend left.
11.0 Take right fork.
11.9 Cross iron bridge.
12.4 Cross railroad.
12.9 School on left.
13.4 Bend left.
13.5 Bend right.
14.4 Turn left.
14.8 Turn right. Railroad on left.
15.1 Bend right. Down steep hill.
15.3 Cross iron bridge.
15.4 Bend left. Park on right. Up steep hill.
15.5 **PLANO.** Bend right. Plano Harvester Co. on left.
16.3 Turn left. Cross railroad.
16.7 Bend slightly right.
17.4 Turn right.
19.3 Up steep hill. Keep main road.
19.7 School on right.
20.2 Cross concrete bridge.
21.6 **SANDWICH.** Lumber yard on right. Turn left and go 1 block.
21.7 Turn right. Church on left.
22.0 Bend slightly left.
22.6 Railroad on right. Turn left.
22.9 Bend right and immediately left.
23.4 Turn right.
24.1 Cross steel bridge.
24.2 Cross small bridge.
25.6 **SOMONAUK.** Church on right. School on right.
26.7 Cross railroad.
28.4 School on left.
30.0 Small bridge.
31.7 Turn left.
32.3 Cross concrete bridge.
33.0 **LELAND.** Cross railroad.
34.7 Turn right.
35.0 School on left.
35.2 Small iron bridge.
36.7 School on right.
38.3 School on right.
40.6 Cross railroad.
41.0 Bend right. Over small iron bridge.
41.1 **EARLVILLE.** Bend left.
41.3 School on right.
41.7 Cross railroad. Good dirt road 12.6 miles.
42.0 Turn left.
42.4 Cross railroad.
42.5 Turn right.
42.6 Cross railroad.
43.5 School on left.
44.5 Cross small bridge.
45.3 Cross small iron bridge.
45.5 Railroad on right. Turn left.
46.0 Turn right.
46.5 Cross small bridge.
48.0 **MERIDEN.** Turn left.
49.0 Turn right.
50.1 Cross steel bridge.
50.6 School on right.
52.1 Cross small bridge.
52.9 Turn left.

53.0 Turn right.
53.1 Cross concrete bridge.
53.2 Cross small bridge.
53.3 Turn left. Elevator on right.
53.4 Bend slightly left.
53.5 Turn right.
53.6 Station on left. Over railroad. Turn left. Go 2 blocks.
53.7 Turn right on Washington St.
53.8 **MENDOTA.** Postoffice on right.

Hotel Faber.
Waldorf Cafe.

TRIP No. 151:

MORRIS TO DE KALB—54.1 Miles.

0.0 Leave Morris at northwest corner of Court House Square. Go north on Liberty St. 6 blocks.
0.4 Interurban station on right. Turn right on Benton St. and go 1 block.
0.5 Turn left on Division St. Leave trolley line.
0.6 Grain elevator on left. Cross railroad.
1.2 Cross small iron bridge. Black gumbo road 7.2 miles.
2.0 Take left fork.
4.2 School on right.
5.2 Church on left.
5.7 Cemetery on right.
6.2 School on right.
7.2 Jog slightly right. Good gravel road 13.3 miles.
8.2 Turn left.
8.7 Turn right.
9.0 School on left.
10.5 Cross small iron bridge.
12.2 School on right.
14.7 Cross small iron bridge.
15.7 School on right.
16.0 Cross small iron bridge.
17.1 Church on left.
17.8 Bend left.
18.1 Bend left.
19.0 Bend slightly right. Pass crossroad.
20.4 **YORKVILLE.** Turn right. Church on left.
20.5 Bend right, then left. Down steep hill.
20.6 Cross railroad.
20.7 Cross long bridge over Fox River and take first turn to left.
20.8 Turn left.
21.0 Cross steel bridge.
24.1 School on right. Turn right.
24.3 Cross small bridge.
24.4 Turn left.
24.5 Turn right.
24.6 Turn left.
25.0 Bend right and immediately left.
25.2 Bend right.
25.7 Cross iron bridge. Up steep hill.
25.8 Bend right.
26.3 **PLANO.** Turn left.
26.4 Turn right. Church on left.
26.6 Cross railroad. Go straight ahead.
27.3 Bend left. Cemetery on right.
27.8 End of road. Turn right.
29.5 Keep main angling road.
29.5 Keep to right.
31.1 Bend slightly left.
31.3 Bend slightly left.
31.4 **LITTLE ROCK.** End of road. Turn left.

31.7 School on left. Church on left. Turn right.
32.1 Bend slightly right.
33.0 School on left. End of road. Turn right.
33.1 Turn left.
33.9 Bend slightly right.
34.3 End of road. Turn left.
34.7 Keep main road.
35.1 School on left.
35.5 End of road. Turn left.
37.3 End of road. Turn right.
37.8 Cross railroad.
37.9 **HINCKLEY.** Turn left.
38.3 Turn right. Hinckley State Bank at corner.
38.7 Cross small stone bridge.
39.3 Cross iron bridge.
40.1 Cross small bridge.
42.1 Cross small iron bridge.
45.0 Cross railroad.
45.9 School on left.
47.9 School on right. End of road. Turn left.
50.2 Cemetery on right.
51.9 Bend right.
52.2 Bend slightly left. Pick up trolley.
52.3 Go under railroad.
52.8 Bend slightly right. Follow trolley line.
53.1 Cross railroad onto brick pavement. Main St.
53.8 Cross railroad. Trolley station on left.
54.1 **DE KALB.** Postoffice on left.

Lincoln Highway Garage.

TRIP No. 152:

DE KALB TO MORRIS—54.1 Miles.

0.0 Leave De Kalb Postoffice and go east on Main St. Follow trolley line.
0.3 Trolley station on right. Cross railroad, still following trolley.
1.0 Leave brick pavement. Cross railroad.
1.3 Bend slightly left. Follow trolley.
1.8 Go under railroad.
1.9 Bend slightly right. Leave trolley line.
2.2 Take left fork.
3.9 Cemetery on left.
6.2 Turn right. School on left. Road continues without a turn for 9.6 miles.
8.2 School on right.
9.1 Cross railroad.
12.0 Cross small iron bridge.
14.0 Cross small bridge.
14.8 Cross iron bridge.
15.4 Cross small stone bridge.
15.8 **HINCKLEY.** Turn left. State Bank on corner.
16.2 Turn right.
16.3 Cross railroad.
16.8 Turn left.
19.0 School on right.
19.4 Keep main road.
19.8 Turn right.
20.2 Bend slightly left.
21.0 Turn right.
21.1 Turn left. School on right.
22.0 Bend slightly left.
22.4 **LITTLE ROCK.** End of road. Turn left. Church and school on right.

22.7 Turn right.
22.8 Bend slightly right.
23.0 Bend slightly right.
24.6 Keep to right.
26.3 Turn left.
26.8 Cemetery on left. Bend right.
27.5 **PLANO.** Go straight across railroad. Go 2 blocks.
27.7 Turn left. Go 1 block.
27.8 Turn right.
28.3 Bend left.
28.4 Go down steep hill. Cross iron bridge.
28.9 Bend left.
29.1 Bend right and immediately left.
29.5 Turn right.
29.6 Turn left.
29.7 Turn right.
29.8 Cross small bridge
30.0 School on left. Turn left.
33.1 Cross steel bridge.
33.3 **YORKVILLE.** Turn right.
33.4 Cross long bridge over Fox River.
33.5 Cross railroad. Go straight ahead up hill.
33.6 Bend right. Turn left.
33.7 Church on right. Turn left.
35.1 Pass crossroad. Bend slightly left.
36.0 Bend right.
36.3 Bend right.
37.0 Church on right.
38.1 Cross small iron bridge.
38.4 School on left.
39.4 Cross small iron bridge.
41.9 School on right.
43.6 Cross small iron bridge.
45.1 School on right.
45.4 End of road. Turn left.
45.9 Turn right.
46.9 Jog slightly right.
47.9 School on left.
48.4 Cemetery on left.
48.9 Church on right.
49.9 School on left.
52.1 Keep main road. Straight ahead.
52.9 Cross small iron bridge.
53.5 Cross railroad. Grain elevator on right.
53.6 Turn right on Benton St. Beginning of trolley. Go 1 block.
53.7 Interurban station. Turn left on Liberty St. and go 6 blocks.
54.1 **MORRIS.** Court House on left.

TRIP No. 153:

WHEATON TO CHICAGO—26.8 Miles.

0.0 Leave northwest corner of Court House square. Go north on Cross St. Cross railroad. Go 2 blocks.
0.2 Turn right on Seminary St. Church on corner.
0.5 Bend left. College on left.
0.6 Bend left on Adams St. and immediately right on College Ave. Good gravel road 1.9 miles.
1.1 Bend left. Parallel railroad. Do not cross railroad.
2.4 **GLEN ELLYN.** Turn right. Go 1 block.
2.5 Turn left. State Bank on corner.
2.6 Station right. Rough and stone road 2.6 miles.
2.7 Bend left. Angling away from railroad. Through woods.
4.1 Beginning of railroad. Parallel railroad.
4.2 Cross small iron bridge.
4.8 **LOMBARD.** Bend slightly right.
5.1 Bank on right. Clay and gravel road 8.1 miles.

5.8 Turn right. Cross railroad. Turn left.
6.1 Cross railroad. Turn right.
6.5 School on left.
8.1 Cross small stone bridge.
8.7 **ELMHURST.** Cross railroad. Keep main road.
9.3 Pass crossroad.
10.7 Cemetery on right.
11.2 School on left.
12.8 Bend right.
12.9 Bend left.
13.1 **BELLEWOOD.** Go under railroad.
13.6 **MAYWOOD.** Enter on brick pavement.
13.8 Pick up trolley on St. Charles St.
14.7 Turn left over railroad. Leave trolley. Go 1 block.
14.8 Turn right on Lake St. Follow trolley.
15.1 Cross concrete bridge. Continue on Lake St.
15.7 Go under railroad. Follow trolley line.
16.6 **OAK PARK.** Continue on Lake St.
18.1 Turn right on Austin Ave. Under railroad. Go 4 blocks. Gravel road 0.4 mile.
18.5 Turn left. Washington Blvd. Asphalt pavement 6.8 miles.
19.5 Bend slightly right, then left. Still on Washington Blvd.
20.0 Cross trolley line. Baseball park on right.
20.3 Go under railroad.
21.0 Jog slightly right. Cross trolley line.
21.4 Clubhouse on left. Go straight ahead through Garfield Park.
21.8 Bend slightly right. Continue on Washington Blvd.
22.1 Cross trolley line.
22.8 Go under railroad.
23.6 Cross trolley line. Church on left, on corner.
24.2 Go through Union Park. Cross trolley line.
25.3 Turn right on Desplaines St. Go 1 block.
25.4 Turn left on Madison St. Go 2 blocks.
25.7 Cross river bridge and turn left on first street—Market St. Go 1 block.
25.8 Turn right on Washington St.
26.1 Court House on left.
26.5 Turn right on Michigan Blvd. Go 4 blocks.
26.7 Art Bldg. on left. Lake Michigan on left.
26.8 **CHICAGO.** Corner Jackson Blvd. and Michigan Ave.

TRIP No. 154:

CHICAGO TO WHEATON—26.8 Miles.

0.0 Leave corner of Jackson Blvd. and Michigan Ave. Go north on Michigan Ave. 4 blocks.
0.1 Art Bldg. on right. Lake Michigan on right.
0.3 Turn left on Washington St. Go to end of street.
0.7 Court House on right.
1.0 Turn left on Market St. Go 1 block.
1.1 Turn right on Madison St. Cross river and go 2 blocks.
1.4 Turn right on Desplaines St. Go 1 block.
1.5 Turn left on Washington Blvd.
2.6 Cross trolley and go straight ahead on Washington Blvd. through Union Park.
3.2 Cross trolley line. Church on right, on corner.
4.0 Go under railroad.
4.7 Cross trolley line.
5.0 Garfield Park. Bend slightly left.
5.4 Clubhouse on right. Continue straight ahead on Washington Blvd.
5.8 Jog slightly right. Cross trolley line.
6.5 Go under railroad.
6.8 Cross trolley line. Baseball park on left.
7.3 Bend right, then left. Still on Washington Blvd.
8.3 End of pavement. Turn right.
AUSTIN. Go 4 blocks.

8.7 Go under railroad and take first turn left. Lake St. Follow trolley line.
9.8 **OAK PARK.** Church on right. Continue on Lake St. with trolley line.
11.1 Go under railroad.
11.7 Bend slightly right over concrete bridge.
12.1 **MAYWOOD.** Turn left with trolley line.
12.2 Cross railroad. Take first turn to right and follow trolley on St. Charles St.
13.1 Leave trolley line and brick pavement. Clay and gravel roads 8.6 miles.
13.7 **BELLEWOOD.** Go under railroad.
13.9 End of road. Turn right.
14.0 Bend left.
15.0 Cross small culvert.
15.6 School on right.
16.1 Cemetery on left.
17.5 **ELMHURST.** Crossroad. Go straight ahead.
18.1 Cross railroad.
18.7 Cross small stone culvert.
20.3 School on right.
20.7 Bend left over railroad. Parallel railroad on right.
21.0 Bend right over railroad. Parallel railroad on left.
21.7 **LOMBARD.** State Bank on left corner.
22.0 Take left fork.
22.6 Cross small iron bridge. Rough stone road 1.5 miles.
22.7 Bend slightly right. Angle away from railroad.
24.1 Bend slightly right. Parallel railroad on left.
24.2 **GLEN ELLYN.** Station on left.
24.3 Turn right. State Bank on right corner. Go 1 block.
24.4 Turn left. Good clay and gravel road 2.4 miles.
25.7 Bend right. Angle away from railroad.
26.2 Bend left on Adams St. and immediately right on Seminary St.
26.3 College on right. Bend slightly right.
26.6 Turn left on Cross St. Church on corner. Go 2 blocks.
26.8 Cross railroad.
WHEATON. Northwest corner of Court House square.

TRIP No. 157:

GENEVA TO WHEATON—12.2 Miles.

0.0 Leave northwest corner of Court House square. Go north 1 block on Fourth St. Good gravel road 12.2 miles.
0.1 Turn right on State St. Beginning of trolley line. Church on left.
0.2 Postoffice on left.
0.4 Cross railroad, still following trolley.
0.5 Cross concrete bridge over Fox River and go straight ahead, leaving trolley line.
0.8 Bend slightly left. Still on State St.
1.2 Bend slightly right.
1.8 Keep main road. Straight ahead.
2.6 Cross railroad.
3.6 Cross small iron bridge. Pass road leading to right.
3.9 Take left fork.
4.9 Cross small bridge.
5.0 **WEST CHICAGO.** Enter on Geneva St.
5.2 Church on right.
5.4 Cross railroad.
5.6 Cross railroad and take first turn to right. Depot St. Beginning of trolley line.
5.7 Postoffice on right.
5.8 Bend left with trolley. Parallel railroad.
6.0 Leave railroad. Follow trolley line.
6.2 Turn right. Leave trolley line. Go 1 block.

DUCKETT'S CAFE

ON THE "LINCOLN HIGHWAY"

THE BEST PLACE TO EAT

Short Orders at All Times

GENEVA - - ILLINOIS

6.3 Turn left. Do not cross railroad.
6.8 Turn right.
7.1 Bend left on Wheaton Road. Parallel railroad.
8.4 Cross small iron bridge.
8.5 **WINFIELD.** Church on left. Turn right. Go 1 block.
8.6 Turn left. Do not cross railroad. Angle gradually away from railroad.
9.2 Pass crossroad.
10.0 Cross trolley line.
10.6 End of road. Turn right.
11.3 Bend slightly right. Gary Ave.
11.7 End of street. Turn left on Front St.
12.0 Station on right.
12.1 Turn right on Cross St. Cross railroad.
12.2 **WHEATON.** Northwest corner of Court House square.

TRIP No. 158:

WHEATON TO GENEVA—12.2 Miles.

0.0 Leave northwest corner of Court House square. Go north on Cross St.
0.1 Cross railroad and then immediately left on Front St. Parallel railroad.
0.2 Station on left. Good gravel road all the way.
0.5 Turn right on Gary Ave. Leave railroad.
0.9 Bend slightly left. Still on Gary Ave.
1.6 Turn left.
2.2 Cross trolley line.
3.6 **WINFIELD.** Turn right. Go 1 block.
3.7 Turn left. Church on right.
3.8 Cross small iron bridge. Parallel railroad.
5.1 Turn right.
5.4 Turn left.
5.9 **WEST CHICAGO.** Turn right. Go 1 block.
6.0 Turn left. Parallel trolley line.
6.2 Railroad on left.
6.4 Bend slightly right with car line.
6.5 Postoffice on left. Now on Depot St.
6.6 Turn left on Geneva St. Cross railroad.
6.8 Cross railroad.
7.0 Church on left.
7.3 Cross small bridge.
8.3 Bend right.
8.6 Cross small iron bridge. Pass road leading to left.
9.0 Cross railroad.
10.4 Keep main road.
11.0 Bend slightly left.
11.4 Bend slightly right.
11.7 Parallel trolley line. Go straight ahead. Cross bridge over Fox River.

11.8 Cross railroad.
12.0 Postoffice on right.
12.1 Turn left on Fourth St. Church on right. Go 1 block.
12.2 **GENEVA.** Northwest corner of Court House square.

Duckett's Cafe.

TRIP No. 159:

ROCKFORD TO CHICAGO—85.3 Miles.

0.0 Leave Court House at corner of State and Church Sts. Go east on State St.
0.2 Cross Rock River bridge.
0.3 Railroad crossing.
0.6 Church at left. Bend left. Still on State St.
0.8 Take right fork. Charles St.
2.0 Small bridge. Gravel road 10.3 miles.
2.2 Concrete bridge.
3.6 Take right fork.
4.9 Trolley on right. Parallel trolley.
6.4 Concrete bridge.
7.5 Cross trolley.
7.7 Cross iron bridge and railroad.
7.9 **CHERRY VALLEY.** Bank at left. Turn right off State St. onto Cherry St.
8.0 Church on right. Turn left on Genoa St.
8.9 Concrete bridge. County line (Winnebago and Boone).
9.6 Jog.
10.0 Bridge.
10.7 School on left. Straight ahead.
12.3 Straight ahead. (IRENE 1 mile to right.) Black dirt road 1 mile.
13.2 Gravel 0.3 mile.
13.5 Bridge. Dirt road 5 miles.
13.9 Railroad crossing.
14.4 Straight ahead.
15.0 Stretch of gravel road. County line (Boone and De Kalb).
15.6 Iron bridge.
15.8 Bend right, then left.
16.3 Very small bridge.
16.9 School on left. Straight ahead. (KIRKLAND 3 miles to right.)
18.6 School on left. Gravel road 24.4 miles.
19.0 Bridge.
19.2 Church on left.
19.8 Creamery on right.
19.9 Bridge.
20.7 School on left.
21.3 Cross small bridge, then cross railroad.
22.2 Bend right.
22.7 Turn left, then cross small bridge.
23.5 Bend right and cross iron bridge.
WEST GENOA. Station at left. Parallel railroad.
24.4 ★ Danger. Turn left under viaduct, then right.
25.0 Piano factory on right. Cross railroad.
25.2 **GENOA.** Center of town. Go straight ahead.
27.1 Iron bridge.
27.6 School on left. Straight ahead.
29.1 Slight bend to left.
30.0 Turn left.
30.1 Turn right.
30.3 Iron bridge.
31.9 School on right.
32.2 Bridge.
33.8 (HAMPSHIRE one-half mile to left.) Straight ahead.
37.1 Bend right. Railroad on left. Then bend right again.

37.4 School on right. Straight ahead.
39.6 Cross small bridge and up hill.
40.6 **PINGREE GROVE** just at left. Turn right. Follow heavy telephone line.
41.3 Bend left, then cross bridge.
43.0 Church and school on left. Cemetery on right.
43.8 School on right.
45.3 Concrete culvert. Fine oiled road 4 miles.
45.9 Cut through hill.
46.7 Follow trolley line.
47.0 **ELGIN.** Enter on Larkin Ave. Pavement.
47.2 Bend right on Highland Ave.
47.8 Under viaduct, then turn right on State St. Go 1 block and turn left on Chicago St. Cross railroad and iron bridge.
48.1 Court House on left, corner of Chicago and Spring Sts. Turn right on Spring St.
48.2 Bend left on Grove Ave. Follow trolley.
48.7 Turn left on National St. Elgin watch factory on right. Then across railroad.
48.9 Up hill and turn right. Then take left fork, Villa St.
49.6 Concrete bridge. Good gravel road 13.2 miles.
49.9 Concrete bridge.
51.2 Railroad crossing.
52.0 Bend right up hill.
53.5 Wide bend to right.
54.0 Straight ahead.
54.6 Bend right.
56.0 **ONTARIOVILLE.** Station on right. Cross railroad.
57.2 Bridge.
60.1 Church at right.
60.2 **BLOOMINGDALE.** Straight ahead.
60.8 Cemetery on left.
62.8 Fine stone road 9.4 miles.
64.8 College on right.
65.3 **ADDISON.** Cross railroad and straight ahead.
65.9 Cross iron bridge and keep right fork.
68.0 Small cemetery on right.
69.0 Cemetery on left.
69.6 Railroad crossing.
71.4 Bridge.
71.9 Under viaduct.
72.2 Pavement. Lake St.
72.7 **MELROSE.** School at left.
73.5 **MAYWOOD.** Straight ahead. Follow trolley.
73.9 Cross concrete bridge. Bend left.
74.4 Under viaduct.
75.8 **OAK PARK.** Postoffice at left.
76.8 End of pavement. Turn right on Austin Ave. Go under viaduct and cross railroad.
77.2 Turn left onto Washington Blvd.
78.2 Turn right, then left. Still on Washington Blvd.
79.1 Under viaduct.
79.7 Jog right, then left.
80.0 Enter Garfield Park. Follow wide boulevard through park.
80.5 Bend right, leaving park and straight ahead on to Washington Blvd. again.
81.5 Under viaduct.
82.6 Under viaduct.
82.8 Large stone church on right. Turn right on Ashland Blvd.
83.2 Turn left on Jackson Blvd. Red lights at turn.
84.6 Cross long iron bridge.
84.9 Under viaduct.
85.0 Postoffice on left.
85.3 **CHICAGO.** Corner of Jackson Blvd. and Michigan Ave.

TRIP No. 160:

CHICAGO TO ROCKFORD—85.3 Miles.

0.0 Leave corner of Michigan Ave. and Jackson Blvd. Go west on Jackson Blvd.
0.3 Postoffice at right.
0.4 Under viaduct.
0.7 Cross long iron bridge.
2.1 Turn right on Ashland Blvd. Red lights at turn.
2.4 Large stone church on left. Turn left on Washington Blvd.
2.7 Under viaduct.
3.8 Under viaduct.
4.8 Enter Garfield Park. Bend left. Follow wide boulevard through park.
5.3 Leave Garfield Park and go straight ahead on Washington Blvd.
5.6 Jog right and then left.
6.2 Under viaduct.
7.1 Turn right, then left. Still on Washington Blvd.
8.1 Turn right on Austin Ave.
8.5 Cross railroad. Go under viaduct, then turn left on Lake St. Follow trolley line.
9.5 **OAK PARK.** Postoffice at right.
10.9 Under viaduct.
11.4 Bend right and cross concrete bridge.
11.8 **MAYWOOD.** Straight ahead.
12.6 **MELROSE.** School on right.
13.1 End of pavement. Fine stone road 9.4 miles.
13.4 Under viaduct.
13.9 Bridge.
15.7 Railroad crossing.
16.3 Cemetery on right.
17.3 Small cemetery on left. Straight ahead.
19.4 Cross iron bridge.
20.0 **ADDISON.** Cross railroad and keep to right.
20.5 College on left.
22.5 End of stone road. Gravel road 13.2 miles.
24.5 Cemetery on right.
25.1 **BLOOMINGDALE.** Straight ahead.
25.2 Church on left.
28.1 Bridge.
29.3 **ONTARIOVILLE.** Station on left. Cross railroad.
30.7 Bend left.
31.3 Straight ahead.
31.8 Wide bend to left.
33.3 Bend left down hill.
34.1 Railroad crossing.
35.4 Concrete bridge.
35.7 Concrete bridge. Enter on Villa St.
36.4 Bend right. Turn left on National St. Pavement. Down hill. Follow trolley.
36.6 Elgin watch factory on left. Turn right on Grove Ave.
37.1 Bend right on Spring St., leaving trolley.
37.2 **ELGIN.** Court House on right. Turn right on Chicago St.
37.3 Cross iron bridge, then turn right on State St. Go 1 block and turn left on Highland Ave. and go under viaduct.
38.1 Take left fork, following trolley. Larkin Ave.
38.3 End of pavement. Fine oiled road 4 miles.
38.6 End of trolley line.
39.4 Cut through hill.
41.5 School on left.
42.2 Keep right fork. Straight ahead. Cemetery on left. School and church on right.
44.0 Cross bridge, then bend right.
44.7 **PINGREE GROVE** just ahead. Turn left.
45.7 Keep to right down hill and cross small bridge.

Rates $1.50 and $2.00 per Day

CHICK HOTEL

T. CHICK, Proprietor

Good Rooms and
Modern Equipment ROCKFORD, ILL.

47.9 School on left. Straight ahead.
48.2 Railroad ahead. Turn left along railroad, then bend left, leaving railroad.
51.5 Straight ahead. (HAMPSHIRE one-half mile to right.)
53.1 Bridge.
53.4 School on left.
55.0 Iron bridge.
55.2 Turn left.
55.3 Turn right.
57.7 School on right.
58.2 Iron bridge.
60.1 GENOA. Center of town. Straight ahead.
60.3 Cross railroad.
60.9 ✶ Danger. Turn left under viaduct, then right. Parallel railroad 0.9 mile.
61.8 WEST GENOA. Cross iron bridge and bend left.

WHEN IN ROCKFORD, ILLINOIS, STOP AT THE EAST SIDE INN
EUROPEAN Cor. State and Madison

TELEPHONE OPEN ALL NIGHT

Savoy Cafe
Restaurant and Lunch Room
S. STRATIGOS and CH. VEBDOS, Props.
201 South Main St. ROCKFORD, ILL.

The MAIN GARAGE
AUTO SUPPLIES STORAGE REPAIRS
208-212 North Main Street
ROCKFORD - - - ILLINOIS

62.6 Cross small bridge, then turn right.
63.1 Take left fork.
64.0 Cross railroad, then cross small bridge.
64.6 School on right.
65.4 Bridge.
65.5 Creamery on left.
66.1 Church on right.
66.3 Bridge.
66.7 School on right. Dirt road 0.5 mile.
68.4 School on right. Straight ahead. (KIRKLAND 3 miles to left.)
69.0 Small bridge.
69.7 Iron bridge.
70.3 Stretch of gravel. County line (De Kalb and Boone).
71.4 Railroad crossing.
71.8 Bridge. Gravel 0.3 mile.
72.1 Straight ahead. Dirt road 1 mile.
73.0 Straight ahead. Gravel road 10.3 miles.
74.6 School on right.
75.3 Bridge.
75.7 Jog.
76.4 Concrete bridge. County line (Boone and Winnebago).
77.3 Turn right on Cherry St. Church on left.
77.4 **CHERRY VALLEY.** Turn left on State St.
77.5 Cross railroad and iron bridge.
77.8 Cross trolley line. Parallel trolley.
78.9 Concrete bridge.
80.4 Leave trolley at left.
83.1 Concrete bridge.
83.3 Cross small bridge. Enter on Charles St.
84.5 Bend left on State St.
85.0 Cross railroad and iron bridge over Rock River.
85.3 **ROCKFORD.** Court House on corner of State and Church Sts.

Chick Hotel.
J. H. Kimmel's Cafe.
Main Garage.
New Jarvis Hotel.
John Schlig, Garage.

ROCKFORD, ILL.

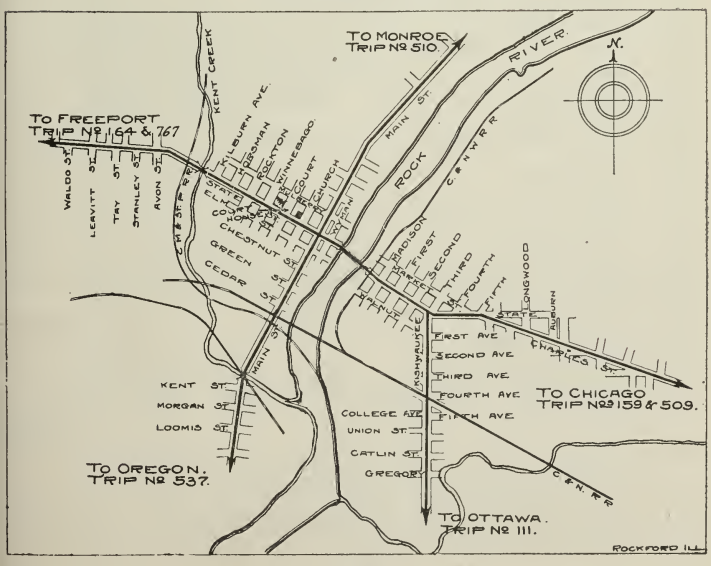

TRIP No. 161:

ROCKFORD TO SYCAMORE—35.1 Miles.

0.0 Leave Court House, at corner of State and Church Sts. Go east on State St.
0.2 Cross Rock River bridge.
0.3 Railroad crossing.
0.6 Church on left. Bend left. Still on State St.
0.8 Take right fork. Charles St.
2.0 Small bridge. Gravel road 10.3 miles.
2.2 Concrete bridge.
3.6 Take right fork.
4.9 Trolley at right. Parallel trolley.
6.4 Concrete bridge.
7.5 Cross trolley.
7.7 Cross iron bridge and railroad.
7.9 **CHERRY VALLEY.** Bank at left. Turn right off State St. onto Cherry St.
8.0 Church on right. Turn left on Genoa St.
8.9 Concrete bridge. County line (Winnebago and Boone).
9.6 Jog.
10.0 Bridge.
10.7 School on left. Straight ahead.
12.3 (IRENE 1 mile to right). Straight ahead. Black dirt road 1 mile.
13.2 Gravel 0.3 mile.
13.5 Bridge. Dirt 3.4 miles.
13.9 Railroad crossing.
15.0 Stretch of gravel road. County line (Boone and De Kalb).
15.6 Iron bridge.
15.8 Bend right, then left.
16.3 Very small bridge.
16.9 School on left. Turn right. (Road straight ahead goes to GENOA.) Gravel 10.7 miles.
18.6 School on right.
18.7 Bridge.
19.7 Large iron bridge.
19.9 Railroad crossing.
20.0 **KIRKLAND.** Just at right. Go straight ahead.
20.3 Cemetery on right. Turn left.
21.0 Turn left.
21.2 Turn right. Railroad at left.
23.1 Iron bridge.
23.6 School ahead.
23.9 Cross culvert and turn right. Railroad on left.
25.0 Bridge.
25.1 **KINGSTON.** Turn right. (GENOA straight ahead.)
26.6 School on left.
27.6 Small bridge. Black dirt road 1.1 miles.
27.9 Turn left.
28.1 Turn right.
28.7 Gravel road 3.7 miles.
30.1 Bridge.
30.5 Bend right.
32.1 Turn left. (DE KALB 5 miles straight ahead.)
32.4 Stone road 2 miles.
32.9 Bend right across railroad, then left.
33.1 Large iron bridge.
34.2 Cemetery on right.
34.5 Enter on W. State St. Pavement.
35.1 **SYCAMORE.** Court House at Fountain Square, corner of State and Main Sts.

TRIP No. 162:

SYCAMORE TO ROCKFORD—35.1 Miles.

0.0 Leave Court House at Fountain Square, corner of State and Main Sts. Go west on State St.

0.6 End of pavement. Stone road 2 miles.
0.9 Cemetery on left.
2.0 Large iron bridge.
2.2 Bend right across railroad, then left.
2.7 Gravel road 3.7 miles.
3.0 Keep right fork, then turn right.
4.6 Take left fork.
5.0 Bridge.
6.4 Black dirt road 1 mile.
7.0 Turn left.
7.2 Turn right.
7.5 Small bridge. Gravel road 10.7 miles.
8.5 School on right.
10.0 **KINGSTON.** Railroad ahead. Turn left.
10.1 Bridge.
11.2 Railroad at right. Turn left across culvert.
11.5 School on left. Turn right.
12.0 Iron bridge.
13.9 Railroad at right. Turn left.
14.1 Turn right.
14.8 Cemetery on left. Turn right.
15.1 **KIRKLAND** just at left. Straight ahead.
15.2 Railroad crossing.
15.4 Iron bridge.
16.4 Bridge.
16.5 School on left.
18.2 Turn left on State Road. School at right.
18.8 Very small bridge.
19.3 Bend right, then left.
19.5 Iron bridge.
20.1 Stretch of gravel. County line (De Kalb and Boone).
20.7 Straight ahead.
21.2 Railroad crossing.
21.6 Bridge. Gravel 0.3 mile.
21.9 (IRENE one-half mile to left.) Straight ahead. Black dirt road 1 mile.
22.8 Gravel road 10.3 miles.
24.4 School on right.
25.1 Bridge.
25.5 Jog.
26.2 Concrete bridge. County line (Boone and Winnebago).
27.1 Turn right on Cherry St. Church on left.
27.2 **CHERRY VALLEY.** Turn left on State St.
27.4 Cross railroad and iron bridge.
27.6 Cross and parallel **trolley.**
28.7 Concrete bridge.
30.2 Leave trolley to left.
31.5 Bend left.
32.9 Concrete bridge.
33.1 Small bridge. Enter on Charles St.
34.3 Bend left on State St.
34.5 Church on right. Bend right. Still on State St.
34.8 Cross railroad, then bridge, over Rock River.
35.1 **ROCKFORD.** Court House at corner of State and Church Sts.

Chick Hotel.
Main Garage.
New Jarvis Hotel.
John Schlig, Garage.

TRIP No. 163:

FREEPORT TO ROCKFORD (via Evarts)—32.0 Miles.

0.0 Leave Court House, monument corner, corner of Stephenson St. and Galena Ave. Go south on Galena Ave.
0.3 School and church on right. Church on left. Straight ahead.
0.4 Bend left, still on Galena Ave.

0.5 Stone church on left.
1.2 Orphans' Home on right.
1.3 End of pavement. Gravel road 3.3 miles.
1.5 Keep left fork.
1.6 Cross railroad, followed by bend left.
1.9 Railroad crossing.
2.5 Turn right.
2.7 Cross iron bridge and turn left.
3.1 Railroad viaduct just ahead. (Road leading under the viaduct is the old State Road and goes direct to Rockford, but is rough road. Best in muddy, bad weather.)
3.2 Turn right.
3.3 School on right.
4.3 Turn left.
4.6 Cross culvert and up long hill. Dirt road 1.2 miles.
5.8 Gravel road 0.9 mile.
6.2 Bridge.
6.3 School on left.
6.7 Dirt road 6.4 miles.
7.3 Jog right, then left.
7.4 Bridge.
8.0 ✶ Danger. Under viaduct.
8.7 Short stretch of gravel.
9.3 Turn right down hill.
9.7 **EVARTS.** Under viaduct. Straight ahead.
10.3 School on right. Turn left. Straight east 12 miles.
11.3 Cross very small bridge and up stone hill.
12.1 Small bridge.
12.2 Small bridge.
13.1 Turn left over viaduct, then right. Down long hill. Stone and gravel road 1.6 miles.
13.9 Small bridge.
14.3 Crossroad. County line.
14.7 Iron bridge.
15.3 Stone and gravel road 1 mile.
16.3 Town Hall at right. Straight ahead. Dirt road 5.7 miles.
16.8 Row of pine trees on right.
18.0 Small bridge.
18.7 Small bridge.
20.2 Jog left, then right.
20.8 Crossroad. Straight ahead.
21.8 Very small bridge.
22.0 Stone road 1.6 miles.
22.3 Turn left. (Road straight ahead also goes to Rockford.)
23.4 Church on left.
23.6 **WINNEBAGO.** Cross railroad. Station on left.
24.1 Dirt road 0.5 mile.
24.1 Stone road 0.5 mile.
24.6 Turn right again on to old State Road. Dirt road 0.3 mile.
24.9 Stone road 1.8 miles.
25.0 Trolley line on right. Parallel trolley.
26.7 Dirt road 0.3 mile.
26.8 School on right.
27.0 Stone road 1.1 miles.
27.8 Bridge.
28.1 Macadam road 2.7 miles.
29.5 Stone school at left. Cross trolley.
29.7 Trolley crossing.
30.0 Enter on W. State St.
30.8 Pavement.
31.7 Cross railroad and bridge.
32.0 **ROCKFORD.** Court House at corner of State and Court Sts.

Chick Hotel.
Main Garage.
New Jarvis Hotel.
John Schlig, Garage.

TRIP No. 164:

ROCKFORD TO FREEPORT—32.0 Miles.

0.0 Leave Court House at corner of State and Court Sts. Go west on State St.
0.3 Cross bridge and railroad.
1.2 End of pavement. Macadam road 2.7 miles. Parallel trolley.
2.3 Cross trolley.
2.5 Cross trolley. Stone school on right.
3.9 Stone road 1.1 miles.
4.2 Bridge.
5.0 Dirt road 0.3 mile.
5.2 School on left.
5.3 Stone road 1.8 miles.
6.4 Leave trolley line at left.
7.1 Dirt road 0.3 mile.
7.4 Turn left, leaving old State Road. Stone road 0.5 mile. (The old State Road straight ahead goes direct to Freeport, but is stony and rough. Best in muddy weather.)
7.9 Dirt road 0.5 mile.
8.4 **WINNEBAGO.** Cross railroad. Station on right. Straight ahead. Stone road 1.6 miles.
8.6 Church on right.
9.7 Turn right. Straight west 12 miles.
10.0 Dirt road 5.7 miles.
10.2 Small bridge.
11.8 Jog left, then right.
13.3 Small bridge.
14.0 Small bridge.
15.2 Row of pine trees at left.
15.7 Town Hall on left. Stone and gravel 1 mile.
16.7 Dirt road 0.6 mile.
17.3 Iron bridge. Stone and gravel 1.6 miles.
17.7 Crossroad. County line.
18.1 Small bridge.
18.9 Turn left over viaduct, then right. Dirt road.
19.8 Small bridge.
19.9 Small bridge.
20.7 Down stone hill and cross very small bridge.
21.7 Turn right. School on left.
22.3 **EVARTS.** Under viaduct.
22.7 Up hill and turn left.
23.3 Short stretch of gravel.
24.0 ✶ Danger. Under viaduct.
24.6 Bridge.
24.7 Jog right, then left.
25.3 Gravel road 0.9 mile.
25.7 School on right.
25.8 Bridge.
26.2 Dirt road 1.2 miles.
27.2 Down long hill, across culvert. Gravel 3.3 miles.
27.7 Turn right.
28.7 School on left.
28.8 Turn left. Railroad at right.
28.9 Bend left again on old State Road.
29.3 Turn right across iron bridge.
29.5 Turn left.
30.1 Railroad crossing.
30.3 Bend right and cross railroad.
30.7 Enter on Galena Ave. Pavement.
31.5 Stone church on right.
31.6 Bend right. Still on Galena Ave.
32.0 **FREEPORT.** Court House at monument corner, corner of Galena Ave. and Stephenson St.

Senate Hotel.
Geo. W. Bokhausen Auto Co.
Freeport Garage.

TRIP No. 165:

GALENA TO DUBUQUE, IA. (Via Hazel Green, Wis.)—23.5 Miles.

(Rolling country.)

0.0 Leave Court House at corner of Meeker and Bench Sts. Go west 1 block on Bench St. First St. to right. Turn right on Franklin St.
0.2 Catholic church on left.
0.5 End of pavement. Turn slightly to left and gradually up hill 0.4 mile. Old stone road 6.7 miles.
2.0 Very large brick house on right.
2.6 School on right.
3.6 Up long, stony hill, then bend right.
5.0 Down hill and bend left.
5.4 Small stone school on left.
7.2 State line (Illinois and Wisconsin). Clay road 0.6 mile.
7.4 Bend left.
7.8 Stone and rocky road 1.3 miles.
8.7 Take right fork, entering
HAZEL GREEN.
8.8 Bend left.
9.1 High school on left. Clay road 3.2 miles.
9.5 Down hill covered with crushed stone.
9.7 Small bridge.
10.7 Cross small bridge and up long clay hill. Then up and down others in succession.
11.1 Down clay hill 0.4 mile long.
11.5 Cross stone bridge and keep to left up clay hill 0.3 mile long.
11.8 Bend left, then right, going up hill.
12.3 School on right. Dirt road 3.2 miles.
12.9 Turn right.
13.1 Turn left.
14.1 Cross iron bridge and up stone hill.
14.3 Church and cemetery in distance at left. Straight ahead.
15.1 Small bridge.
15.5 Wide turn to left. Stone road 0.5 mile.
15.7 Wide turn to right.
15.9 **FAIR PLAY.**
16.0 Bridge. Clay road 3.1 miles.
16.2 Bridge.
17.1 Cross bridge and turn left. Follow valley road.
18.1 Keep turning to right around hill for 0.2 mile.
18.4 Turn left across iron bridge.
18.5 Bend left and up long hill 0.5 mile long, leading out of valley.
19.0 Top of hill. Turn left.
19.1 Bend right. Stone road 2.7 miles.
19.3 School on right.
19.5 Bend right.
19.9 Bend right. State line (Wisconsin and Illinois).
21.1 Down long hill 0.4 mile long.
21.8 Enter East Dubuque on pavement.
22.0 **EAST DUBUQUE.** Turn right.
22.2 Cross railroad. Station on left. Tunnel at right. Go up long hill. Roach Cliff at right. Mississippi River at left.
22.4 Cross iron bridge over Mississippi River.
22.8 End of bridge. Pay toll. Straight ahead on Fourth St.
23.3 Cross railroad, then one-half block and turn right on Clay St.
23.5 **DUBUQUE.** Court House, corner of Clay and Seventh Sts.

TRIP No. 166:

DUBUQUE, IA., TO GALENA (Via Hazel Green, Wis.)—23.5 Miles.

0.0 Leave Court House, at corner of Clay and Seventh Sts. Go south on Clay St. for 3 blocks.
0.2 Turn left on Fourth St. and cross railroad.
0.7 Pay toll. Cross long iron bridge over Mississippi River.
1.1 End of bridge. Rock Cliff at left. Go down long hill.

1.3 ★ Dangerous. At foot of hill cross railroad. Station on right.
1.5 **EAST DUBUQUE.** Turn left on paved street.
1.7 End of pavement. Straight ahead. Stone road 2.7 miles.
2.0 Bend right up long hill 0.4 mile long.
3.6 State line (Illinois and Wisconsin). Take left fork.
4.0 Bend left.
4.2 School on left.
4.5 Turn right and down hill one-half mile long into valley. Clay road 3 miles.
5.0 Bend right at foot of hill.
5.1 Cross iron bridge and turn right.
5.2 Very wide half circle. Turn left 0.2 mile.
6.4 End of road. Turn right across bridge.
7.3 Bridge.
7.5 Bridge. Stone road 0.5 mile.
7.6 **FAIR PLAY.**
7.8 Wide turn to left.
8.0 Wide turn to right. Clay and dirt road 3.2 miles.
8.4 Small bridge.
9.2 Church and cemetery in distance at right. Straight ahead.
9.4 Down stone hill, across iron bridge.
10.4 Turn right.
10.6 Turn left.
11.2 School on left. Clay road 3.2 miles.
11.7 Bend left, then right, down long hill and cross stone bridge. Then up clay hill 0.4 mile. Up and down several clay hills in succession.
13.8 Small bridge.
14.0 Up crushed stone hill.
14.4 High school on right.
14.5 **HAZEL GREEN.** Turn right onto Main St. Postoffice and bank at left.
14.7 Bend right.
14.8 Stone and rocky road 1.3 miles.
15.7 Clay road 0.6 mile.
16.1 Bend right.
16.3 State line (Wisconsin and Illinois). Old stone road 6.7 miles.
18.1 Small stone school on right.
18.5 Bend right and up hill.
19.8 Bend left, then down long, stony hill.
20.9 School on left.
21.5 Very large brick house on left.
22.6 Down long hill 0.4 mile long.
23.0 Enter on Franklin St. Pavement.
23.3 Catholic church at right.
23.4 Turn left on Bench St.
23.5 **GALENA.** Court House at corner of Bench and Meeker Sts.

TRIP No. 167:

GALENA TO FREEPORT—52.3 Miles.

0.0 Leave Court House, at corner of Bench and Meeker Sts. Go east on Meeker St., crossing Main St., then down hill across iron bridge.
0.1 Cross iron bridge and turn left.
0.2 Turn right up short steep hill.
0.5 Fair grounds on right. Clay and rock road.
0.7 Down short, stony hill. Very hilly 13 miles.
1.3 Over viaduct, then across iron bridge and railroad.
1.6 Up short street. Flint rock hill. Turn left.
2.0 Rock cliff at left. Turn left across small bridge and up clay and flint rock hill 0.3 mile long.
3.1 School on left.
3.4 Take left fork.
3.5 Down long clay and flint stone hill, then up another.
3.7 Down short clay and flint stone hill, across culvert, then up long hill.

FREEPORT GARAGE

M. L. Miller, Proprietor. Full Line of Auto Supplies, Tires, Etc. Automobiles Painted and Rebuilt. Steam Heated Storage. 75 Cars Capacity

44-46 Exchange St. FREEPORT, ILL.

4.3 Down steep, bad clay and flint stone hill 0.3 mile.
4.8 Small bridge at right. Keep road to right. Cross very small bridge.
4.9 Small bridge.
5.9 Up long clay and flint stone hill 0.3 mile.
6.2 School on left. Straight ahead. Keep on ridge road.
7.4 Bend left.
8.1 Valley scene at right.
8.7 Down hill.
9.2 Turn right up grade.
9.3 **MOPENS MOUND** at left.
9.7 Down hill. Turn left, then right across concrete culvert.
10.0 Up hill.
10.3 Cross small bridge. (SCALES MOUND one-half mile to left.) Jog right, then left.
10.5 Down hill, across bridge, then up long stony hill.
11.0 Down hill across bridge, then up hill.
11.6 Cross bridge and up short steep hill.
12.2 Up hill, bend left, then right.
12.9 Down long clay and stony hill. Cross iron bridge, then up another hill.
13.2 School on left. Cross small bridge.
13.8 Turn right, then left. Clay road 7.5 miles.
14.0 Jog right, then left.
14.2 Turn left.
14.4 Turn right.
14.7 Down hill.
14.9 School on right.
15.1 End of road. Turn left down hill and cross iron bridge.
16.1 Cross small bridge.
16.4 Up long, gradual hill.
16.9 Stone school at right. Turn right. Railroad viaduct at left. Up hill.
18.0 Jog right, then left.
18.8 Iron bridge. Up long clay and flint stone hill.
19.8 Cemetery on right. Down long hill. Cross small bridge. Bend left, then right, up hill.
20.3 **APPLE RIVER.** Center of town at left. Straight ahead.
20.7 End of road. Turn right, then left.
21.3 Turn right. Clay and dirt road 26 miles.
21.5 Turn left.
22.4 Stone school on right.
22.7 Down long clay, stony hill, then up another.
22.9 Down steep slay and flint stone hill, across concrete bridge, then up long hill.
24.1 Cross two concrete bridges.
25.3 Cemetery on left.
25.7 Enter Warren on Galena Ave.
26.1 End of street. Turn left on Water St. Go one-half block and turn right onto Main St.
26.3 **WARREN.** Band stand at right. Cross railroad and turn right on Railroad St. Water tower at left. Railroad station at right. Parallel railroad.
28.2 Jog left, then right.
29.7 Turn right across railroad.
29.8 **NORA.** Turn right.
29.9 Turn left. School on right.
30.9 **PINE GROVE** on left.

31.6 Bend left. County line.
32.8 Iron bridge.
33.4 Turn left across railroad, then right.
34.1 **WADHAM.** Turn right across railroad. Station on right.
34.2 Bend left. Follow telephone line.
35.2 Small bridge.
36.2 Turn left.
37.2 Jog right, then left. School on left.
37.4 Iron bridge.
37.8 Up clay hill.
38.7 Turn right. Railroad on left. Parallel railroad.
39.3 Water tower at right.
39.5 **LENA.** Turn left. Band stand at right. Cross railroad and go to second turn to right.
39.6 Creamery at left. Turn right.
40.6 Bend right, then left. Railroad at right. Parallel railroad.
41.3 Turn right across railroad, then left.
41.7 Bend right, then soon left. (But do not turn right or left.)
42.6 Turn left across railroad, then bend right.
43.1 Church and cemetery on right.
43.6 Stone house at left and stone barns at right.
43.9 Railroad crossing.
44.2 Straight ahead. School on left.
44.3 **ELEROY** just at left. Stone church at left.
46.1 Turn left across railroad. School at left. Turn right.
47.1 Church on left. Good gravel road 4 miles.
48.1 Stone church on left.
48.7 ✶ Danger. Down long hill. Under viaduct, and turn left.
48.9 Bend right.
49.2 Iron bridge. Bend left and up long hill.
50.2 Up long hill.
50.7 Down hill.
51.3 Up hill and enter on Galena Ave. Pavement.
52.1 Turn right down hill. Still on Galena Ave.
52.3 **FREEPORT.** Court House at Monument Corner, corner of Stephenson St. and Galena Ave.

Senate Hotel.

TRIP No. 168:

FREEPORT TO GALENA—52.3 Miles.

0.0 Leave Freeport Court House at Monument Corner, corner of Stephenson St. and Galena Ave. Go north on Galena Ave.
0.2 Up hill. Turn left, still on Galena Ave.
1.0 End of pavement. Go down hill, leaving town. Good gravel road 4 miles.
1.6 Up hill.
2.1 Down long hill.
2.7 Down long hill. Bend right and cross iron bridge.
3.4 Bend left.
3.6 ✶ Danger. Turn right under viaduct and up long hill.
4.2 Stone church at right.
5.2 Church on right. Clay and dirt road 26 miles.
6.2 School on right. Turn left across railroad, then right.
8.0 **ELEROY** just at right. Stone church on right. Straight ahead.
8.4 Railroad crossing.
8.7 Stone house on right. Stone barns on left.
9.2 Church and cemetery on left.
9.7 Cross railroad and turn right. Parallel railroad.
10.6 Bend right, then left. Do not turn right or left.
11.0 Turn right across railroad, then left.
11.7 Bend right, then left.
12.7 Creamery on right. Turn left.
12.8 **LENA.** Cross railroad and turn right.
13.0 Water tower at left. Parallel railroad 0.6 mile.

13.6 Turn left. Leave railroad.
14.5 Down clay hill.
14.9 Iron bridge.
15.1 School on right. Jog right, then left.
16.1 Turn right.
17.1 Small bridge.
18.2 **WADHAM.** Station at left. Cross railroad and turn left. Parallel railroad 0.7 mile.
18.9 Turn left across railroad, then right.
19.5 Iron bridge.
20.7 County line. Bend right.
21.4 **PINE GROVE** on right.
22.4 School on left. Turn right.
22.5 **NORA.** Turn left.
22.6 Cross and parallel railroad.
24.1 Jog left, then right.
26.0 **WARREN.** Water tower ahead. Turn left across railroad. Band stand on left.
26.2 Turn left on Water St. Go one-half block and turn right on Galena Ave.
26.6 Leave Warren.
27.0 Cemetery on right.
28.1 Cross two concrete bridges.
29.3 Down long hill. Cross concrete bridge, then up short, steep clay and flint stone hill.
29.6 Down long clay and stony hill, then up another.
29.9 Stone school on left.
30.8 Turn right.
31.0 Turn left.
31.5 End of road. Turn right, then left.
31.8 **APPLE RIVER.** Main part of town at right. Go straight ahead 6.5 miles.
32.3 Bend left down hill, then right across small bridge.
32.5 Up long hill. Cemetery on left.
33.5 Down long clay and flint stone hill. Cross iron bridge.
34.3 Jog right, then left.
35.4 Down hill. Railroad viaduct at right. Stone school at left. Turn left.
36.2 Cross small bridge.
37.2 Cross iron bridge. Up hill and turn right.
37.4 School on left.
37.9 Turn left.
38.1 Turn right.
38.3 Jog right, then left.
38.5 Turn right, then left.
39.1 Down hill. Cross small bridge. School on right. Up hill. Clay and flint rock road 13 miles. Very hilly 13 miles.
39.4 Down clay and stony hill across iron bridge, then up long clay and stony hill.
40.1 Bend left, then right down hill.
40.7 Down short steep hill and across bridge.
41.3 Down hill across bridge, then up hill.
41.8 Down long stony hill across small bridge, then up hill.
42.0 Jog right, then left. (SCALES MOUND one-half mile to right.) Cross small bridge.
42.3 Down hill.
42.5 Cross concrete culvert. Bend left, then right and up hill.
43.0 **MOPENS MOUND** at right.
43.1 Turn left.
43.6 Up hill. Follow ridge road.
44.2 Valley scene at left.
44.9 Bend right.
46.1 Wide bend to right. (But do not turn right.) School on right. Go down clay and flint stone hill 0.3 mile long, leaving ridge.
47.4 Small bridge.

"Pillsbury Auto Pull" at Work



A Sure Quick Way—Pull Out on Your Own Power

Any motor vehicle, using **"Pillsbury Auto Pulls"** can get out of any ditch, mud or sand hole without outside help. **"Pillsbury Auto Pulls"** act as a capstan. Every auto and truck requires a pair.

You cannot get the highest EFFICIENCY out of your car unless you are equipped with **"Pillsbury Auto Pulls."** Most practical. simple, easily attached and detached. Absolutely necessary on many occasions. Guaranteed to do the work. Inexpensive. Light and compact. Is your car equipped with them? If not, write for our large illustrated folder for further information,

***Sold by* THE PILLSBURY SALES COMPANY**

1020 Hennepin Ave., - - Minneapolis, Minn.

47.5 Cross small bridge, then pass a small bridge at left.
47.7 Up bad clay and flint stone hill 0.3 mile long.
48.2 Down long clay and flint hill across culvert, then up short steep clay flint hill.
48.6 Down long clay flint hill, then up another.
49.2 School on right.
50.0 Down long clay and flint hill across small bridge. Bend right. Rock cliff at right.
50.7 Bend right. Down short steep flint hill.
51.0 Cross railroad, iron bridge and viaduct.
51.6 Up short stony hill.
51.8 Fair Grounds on left.
52.1 Down short steep hill. Turn left.
52.2 Turn right on Meeker St. and cross iron bridge.
52.3 **GALENA.** Cross Main St. to Court House at corner of Meeker and Bench Sts.

TRIP No. 169:

CHICAGO TO ST. ANNE—69.4 Miles.

0.0 Leave Chicago at corner of Michigan Ave. and Jackson Blvd. Go south on Michigan Ave.
1.1 Under viaduct.
3.8 Under viaduct.
5.6 Red light. Turn right on Fifty-fifth St.
5.9 Under viaduct.
6.3 Under viaduct.
6.5 Under viaduct.
8.5 Cross railroad.
8.8 End of boulevard. Turn left on Western Ave. with trolley.
9.3 Small park on right.
10.7 Straight ahead, leaving trolley.

11.2 Cross railroad.
12.6 Up hill.
14.7 Turn left on One Hundred and Third St.
15.3 Down hill. Turn right on Longwood Blvd.
16.3 **MORGAN PARK.** Turn right on Morgan Ave. Up hill with trolley.
16.7 Turn left again on Western Ave., leaving trolley. Dirt road 2 miles.
18.7 Slight jog entering Blue Island. Pavement.
19.3 **BLUE ISLAND.** Down hill. Follow trolley.
19.5 Under viaduct.
19.8 End of pavement. Cross railroad.
20.0 Bridge. Stone road 10 miles.
20.4 Cross railroad.
20.8 Cross railroad and leave trolley.
22.0 Small bridge.
23.3 Iron bridge.
24.3 Jog right, then left.
25.1 Bend left.
25.2 Bend right up grade.
25.6 Turn left across railroad, then right.
25.8 **HOMEWOOD.** Railroad station at right. Turn left. Go to second turn to right.
25.9 Turn right.
26.0 School on right.
27.3 Bend left and cross iron bridge.
28.3 Turn left, then right.
28.9 Turn left.
29.2 Crossroad. Turn right.
29.6 Small bridge.
30.0 Iron bridge.
30.2 Enter on pavement. High school on right. Follow trolley.
30.6 **CHICAGO HEIGHTS.** Main part of town at left. Go straight ahead.
30.7 Railroad crossing.
30.9 Railroad crossing.
31.2 End of pavement. Gravel road 4.2 miles.
32.6 **STEGER.**
33.3 Turn left across railroad, then right.
33.4 Bridge.
34.4 **CRETE.**
35.0 Brick church on right.
35.4 Cemetery on left. Dirt road 13 miles.
38.0 Cross iron bridge. Up hill and straight ahead.
39.6 Slight bend to right at crossroad.
41.5 **BEECHER.** Go straight ahead.
42.7 Iron bridge.
44.5 End of road. Turn right.
44.8 Turn left. (SOLLITT one-half mile to right.)
46.4 Turn right, then left.
47.0 **PINE GROVE** to right.
47.7 School on right.
48.5 Stone road 2.3 miles.
48.7 Turn right.
48.8 Bridge.
49.5 **GRANT PARK.** Cross railroad and go to second turn to left.
49.6 Turn left.
49.9 Turn right.
50.6 Bridge.
50.8 Turn left. Clay road 2 miles.
52.0 Cemetery on left.
52.8 Stone road 6 miles.
53.8 School on left.
55.2 Railroad crossing.
55.4 Station on right. Railroad crossing.

55.6 School on right.
55.9 **MOMENCE.** Cross 2 iron bridges.
56.1 End of second iron bridge. Turn right. Parallel river.
56.6 Turn left with heavy telephone line, leaving river.
57.7 Slight jog.
58.7 Turn right, leaving heavy telephone line. Dirt and some gravel for short distance, then dirt road 4 miles.
60.7 Crossroad. Small culvert.
61.7 End of road. Turn left.
62.5 End of road. Turn left
62.7 End of road. Turn right. Dirt and sand for 6 miles.
63.0 Iron bridge.
64.6 Iron bridge.
65.2 Bridge.
66.0 Bridge.
66.4 Bridge.
68.4 Railroad crossing.
68.9 Pass first turnto left, taking second turn into
69.4 **ST. ANNE.** Cross railroad and straight ahead.

TRIP No. 170:

ST. ANNE TO CHICAGO—69.4 Miles.

0.0 Leave St. Anne at center of town on west side of railroad. Go west to end of street.
0.5 Turn right. Dirt and sandy loam 6 miles.
1.0 Railroad crossing.
3.0 Bridge.
3.4 Bridge.
4.2 Bridge.
4.8 Iron bridge.
6.4 Iron bridge.
6.7 End of road. Turn left.
6.9 End of road. Turn right. Dirt road 3 miles.
7.7 Turn right.
8.7 Crossroad. Small culvert.
10.7 Turn left. Follow heavy telephone line. Stone road 6 miles.
11.7 Slight jog.
12.8 River ahead. Turn right.
13.3 Turn left and cross 2 iron bridges.
13.6 **MOMENCE.** Straight ahead.
13.8 School on left.
14.0 Station on left. Railroad crossing.
14.2 Railroad crossing.
15.6 School on right.
16.6 Clay road 2 miles.
17.4 Cemetery on right.
18.6 Turn right. Stone road 2.3 miles.
18.8 Bridge.
19.5 Turn left.
19.8 Turn right.
19.9 **GRANT PARK.** Railroad crossing.
20.6 Bridge.
20.7 Turn left.
20.9 Straight ahead. Dirt road 13 miles.
21.7 School on left.
22.4 **PINE GROVE** on left.
23.0 Turn right, then turn left.
24.3 Straight ahead. (SOLLITT one-half mile to left.)
24.6 Turn right.
24.9 Turn left.
26.7 Iron bridge.
27.9 **BEECHER.** Straight ahead.
29.8 Slight bend to left at crossroad.
31.4 Down hill and across iron bridge.
34.0 Cemetery on right. Gravel 4.2 miles.

STOLTEY'S GARAGE

ENTRANCE ON TWO STREETS

ONE VIEW OF THE INTERIOR

Largest Line of Supplies in Central Illinois

LOOK FOR THE SIGN OF SERVICE

AUTO PHONE 1543 BELL PHONE 187

CHAMPAIGN - - ILLINOIS

34.4 Brick church on left.
35.0 **CRETE.**
36.0 Bridge. Turn left across railroad, then right.
36.8 **STEGER.**
38.2 Pavement.
38.5 Railroad crossing.
38.7 Railroad crossing.
38.8 **CHICAGO HEIGHTS.** Go straight ahead.
39.2 High school on left. End of pavement. Go straight ahead. Stone road 10 miles.
39.4 Iron bridge.
39.8 Small bridge.
40.2 Crossroad. Turn left.
40.5 Turn right.
41.1 Turn left, then right.
42.1 Cross iron bridge and bend right.
43.4 School on left.
43.5 Turn left.
43.6 **HOMEWOOD.** Railroad station ahead. End of street. Turn right.



The Beardsley

C. B. Hatch, President

Rates $2.25, $2.50 and $3.00

CHAMPAIGN :: ILLINOIS

43.8 Turn left across railroad, then right.
44.2 Take left fork down grade. Western Ave.
46.1 Iron bridge.
48.6 Cross railroad and parallel trolley.
49.0 Railroad crossing.
49.4 Bridge.
49.6 Cross railroad onto pavement.
49.9 Under viaduct and up hill.
50.1 **BLUE ISLAND.** Go straight ahead.
50.7 Slight jog, leaving pavement. Dirt road 2 miles.
52.7 Turn right on to Morgan Ave. with trolley.
53.1 Down hill. Turn left on to Longwood Blvd.
MORGAN PARK.
54.1 Turn left on One Hundred and Third St. Up hill. Large stone house at right after turn.
54.7 Turn right. Again on Western Ave.
58.2 Cross railroad.
58.7 Parallel trolley.
60.1 Small park at left.
60.6 Turn right on Fifty-fifth St.
60.9 Cross railroad.
62.9 Under viaduct.
63.1 Under viaduct.
63.5 Under viaduct.
63.8 Red light. Turn left on Michigan Ave.
65.6 Under viaduct.
68.3 Under viaduct.
69.4 **CHICAGO.** Corner of Michigan Ave. and Jackson Blvd.

TRIP No. 173:

CHAMPAIGN TO URBANA—2.6 Miles.

0.0 Leave Beardsley Hotel. Go south on Neil street to University avenue. Turn left (east) across railroad tracks, pass Staltey's garage, straight to end of pavement. Turn right across railroad tracks to Main street. Turn left one block to
2.6 **URBANA.** Court House.

TRIP No. 174:

URBANA TO CHAMPAIGN—2.6 Miles.

0.0 Leave Court House on Main street one block. Turn right on Race street, across railroad tracks, straight ahead to end of

CHAMPAIGN AND URBANA, ILL.

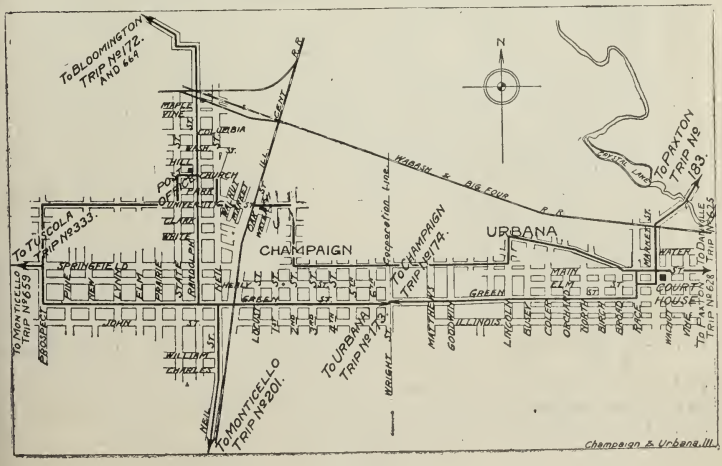

pavement. Turn left straight ahead past Stoltey's Garage. Cross railroad tracks to Neil street. Turn right to
2.6 **CHAMPAIGN.** Beardsley Hotel.

Stotley's Garage.
Beardsley Hotel.

TRIP No. 177:

COLLINSVILLE TO EAST ST. LOUIS—10.6 Miles.

0.0 Leave Postoffice on Main St. Follow car line. Pavement.
1.3 Cross trolley. Turn right. Parallel trolley. Trolley on right.
1.9 Straight ahead. Rock begins.
2.1 Cross trolley. Parallel trolley on left.
3.1 Cross bridge.
8.3 Angle left across railroad.
8.6 Enter East St. Louis on Ninth St. Cross railroad.
8.9 Go under trolley tracks.
9.3 Cross railroad.
9.7 Go 4 blocks west on St. Clair St. Turn south off St. Clair on to Collinsville Ave. Go south.
10.6 **EAST ST. LOUIS.** Hotel Illmo.

TRIP No. 178:

EAST ST. LOUIS TO COLLINSVILLE—10.6 Miles.

0.0 Leave Hotel Illmo at East St. Louis. Go south off Collinsville Ave. to St. Clair Ct. Turn east onto St. Clair St. Pavement.
0.9 Go 4 blocks east on St. Clair St.
1.3 Cross railroad. Rock begins.
1.7 Go under trolley tracks.
2.0 Cross railroad. Leave East St. Louis on Ninth St.
2.3 Angle right across railroad.
7.5 Cross bridge.
8.5 Parallel trolley on right. Cross trolley line.
8.7 Straight ahead.
9.3 Parallel trolley on left. Turn left. Cross trolley. Pavement.
10.6 Follow trolley line to Postoffice.
COLLINSVILLE.

TRIP No. 179:

LAWRENCEVILLE TO MT. CARMEL—26.1 Miles.

0.0 Leave Court House, on corner of Twelfth and State Sts. Go south on Twelfth St.
0.6 End of Twelfth St. Cross railroad. End of paved streets. Turn right.
0.7 Turn left. Cross railroad. Turn right.
3.7 Straight ahead. Clay.
4.0 Rock road begins. Straight ahead.
2.0 End of rock road. Straight ahead down hill. Clay road.
8.4 School on left. Straight ahead. Sandy road.
9.7 **SANBORNS.** Straight ahead.
10.1 Turn left. Cross two iron bridges.
11.8 Straight ahead. Clay begins.
12.9 Cross railroad. Turn left.
13.0 Turn right. School on right.
14.3 Jog right and left.
14.6 Turn right. Enter
ALLENDALE on Main St. Go west on Main St.
15.0 Cross bridge over railroad. End of Main St. Turn left.
15.1 Jog right and left.
16.8 Turn left.
17.7 Straight ahead. Church and cemetery on right. Church on left.
19.2 Cross railroad. Gumbo road begins.
19.6 Turn right.
19.9 Cross railroad. Turn left. Sandy road.

20.2 Jog right and left.
20.7 Straight ahead. Clay road.
22.7 Jog right. Cross large bridge. Jog left up hill.
25.0 Cross bridge over railroad. Cherry St. Go south.
25.9 Second St. Turn right on Second St. to
26.1 **MT. CARMEL.** Camps Garage, corner of Second and Main Sts.

TRIP No. 180:

MT. CARMEL TO LAWRENCEVILLE—26.1 Miles.

0.0 Leave Camps Garage, corner of Second and Main Sts. Go west.
0.2 Turn left off Second St. onto Cherry St.
1.1 End of Cherry St. Cross bridge over railroad. End of pavement.
3.4 Down hill. Jog right. Cross iron bridge. Jog left.
5.4 Straight ahead. Clay road.
5.9 Jog right and left. Sandy.
6.2 Turn right. Cross railroad.
6.5 Turn left. Gumbo.
6.9 Cross railroad.
8.4 Straight ahead. Church and cemetery on left. Church on right.
9.3 Turn right. Clay begins.
11.0 Jog right and left.
11.1 Cross bridge over railroad. Beginning of Main St.
11.5 **ALLENDALE.** Turn left.
11.8 Jog right and left.
13.1 Turn left. School on left.
13.2 Turn right. Cross railroad.
16.0 Cross two iron bridges. Turn right.
16.4 **SANBORNS.** Straight ahead. Sandy road.
17.7 Straight ahead. School on right.
18.9 Straight ahead. School on right. Clay.
21.1 Up hill. Beginning of rock road.
22.1 End of rock road.
25.4 Turn left. Cross railroad. Turn right.
25.5 Turn left. Cross railroad, entering the town on Twelfth St., going north on paved street to
26.1 **LAWRENCEVILLE.** Court House.

TRIP No. 181:

HAVANA TO MACOMB—42.1 Miles.

0.0 Leave Court House, Plum and Main Sts. Go west on Main St. 1 block. Turn left 1 block, then right.
0.2 Cross railroad.
0.3 Cross toll bridge Illinois River.
1.6 Cross railroad.
2.4 Turn right, leaving levee.
4.7 Church on right.
5.1 Cross bridge. Turn right on flint road.
8.2 Small bridge.
8.8 **DUNCAN MILLS.** Straight ahead.
10.1 Jog left and right at foot of hill with telephone line.
13.0 Jog right and left.
13.7 Jog right and left.
14.1 Church on left. School on left.
15.9 Jog right and left.
16.3 Cross railroad. Depot on right.
16.6 **IPAVA.** Straight ahead.
18.4 Jog right and left.
21.1 Turn right on dirt road.
22.2 Turn left.
22.3 Viaduct over railroad.
22.5 Turn right to south side square.
22.8 **TABLE GROVE.** Go right and left around square. Go north 1 block, west 1 block, north 1 block, west 1 block.

23.1 Turn right. School on left.
23.5 Turn left. Railroad on right.
24.9 Turn right.
25.5 Turn left.
26.0 School on right.
28.0 Turn right. Church on left.
29.5 School on right.
30.5 Turn left. Small bridge. (ADAIR one-half mile on right.)
31.2 Small bridge.
33.6 Turn right.
34.1 Turn left.
35.6 Turn right.
36.1 Turn left.
37.5 Turn right with telephone line.
38.1 School on left.
38.7 Turn left.
41.4 Turn right.
42.1 **MACOMB.** East side Court House.

TRIP No. 182:

MACOMB TO HAVANA—42.1 Miles.

0.0 Leave east side Court House. Go south to end of street. Court House on right.
0.7 Turn left to second road.
3.4 Turn right with telephone line to dirt road.
4.0 School on right. Fair dirt begins.
4.6 Turn left.
6.0 Turn right.
6.5 Turn left.
8.0 End of road. Turn right.
8.5 Turn left.
10.9 Small bridge.
11.6 Small bridge. Turn right. (ADAIR one-half mile to left.)
12.6 School on left.
14.1 Turn left. Church on right.
16.1 School on left.
16.6 Turn right.
17.2 Turn left.
18.6 Turn right. Railroad on left.
19.0 Turn left. School on right. Turn right 1 block. Turn left 1 block. Turn right 1 block. North side square.
19.3 **TABLE GROVE.** Jog right and left around square.
19.6 Turn left.
19.8 Viaduct over railroad.
19.9 Turn right to first road.
20.4 Turn left.
23.7 Jog right and left.
25.5 **IPAVA.** Straight ahead.
25.8 Cross railroad. Depot at left.
26.2 Jog right and left with telephone line.
28.0 Church and school on right.
28.4 Jog right and left.
29.1 Jog right and left.
32.0 Jog left and right up hill.
33.3 **DUNCAN MILLS.** Straight ahead along road.
33.9 Small bridge.
37.0 Turn left across small bridge.
37.4 Church on left.
39.7 Turn left on top of levee.
40.5 Cross railroad.
41.8 Cross toll bridge. Illinois River.
41.9 Cross railroad. Straight ahead 1 block. Turn left 1 block. Turn right on Main St.
42.1 **HAVANA.** Main and Plum Sts.

TRIP No. 183:

URBANA TO PAXTON—30.6 Miles.

0.0 Leave west side of Court House. Go north on Market St. Cross railroad. End of pavement.
0.2 Turn right. Dirt.
0.4 Cross iron bridge. Turn left.
0.6 Cross iron bridge. Clay begins.
1.2 Turn right. School house on left.
1.8 Turn left. Cross iron bridge.
2.4 Jog left.
3.2 Turn right. Woods on left.
3.5 Turn left. Cemetery on right.
4.0 Crossroad. Straight ahead. Dirt begins.
5.6 Schoolhouse on left.
6.5 Turn right. Red barn on right.
7.5 Turn left. Go past schoolhouse. Church on right.
9.5 Schoolhouse on left.
10.1 Turn right.
10.5 Turn left with telephone line.
11.5 Crossroad. Turn left with telephone line.
11.7 Schoolhouse on left.
12.5 Crossroad. Turn right.
13.5 White house on right. Straight ahead.
14.9 Cross iron bridge.
15.4 Cross iron bridge.
16.4 Cross iron bridge. Straight ahead.
17.3 Turn left on Main St. Through
RANTOUL.
17.5 Cross railroad. Turn right. Elevator on left.
17.9 Cross railroad. Railroad on right.
18.2 Jog left. Parallel railroad. Railroad on right.
19.7 Cross iron bridge.
20.5 Cross iron bridge.
22.6 Cross two iron bridges. Turn right.
23.8 Turn left and right. Church on left. Through
LUDLOW.
24.2 Cross railroad. Turn left. Depot on right.
25.1 Turn right from railroad.
25.2 Turn left.
26.0 Cross railroad.
26.7 Cross iron bridge. Beginning of gravel road.
27.3 Straight ahead.
28.0 School on left.
29.0 Turn right. Large barn on left.
29.0 Jog right and left.
30.0 Beginning of paved street. Go north on Market St. 4 blocks. Turn left and west on State St. 1 block to
30.6 **PAXTON.** Court House.

TRIP No. 184:

PAXTON TO URBANA—30.6 Miles.

0.0 Leave Court House. Go east 1 block to Market St. Turn right and south 4 blocks.
0.6 End of pavement.
0.7 Jog right and left. Gravel begins.
1.6 Turn left. Large barn on right.
2.6 Schoolhouse on right.
3.3 Straight ahead.
3.9 End of gravel road. Cross iron bridge. Dirt begins.
4.6 Cross railroad.
5.4 Turn right.
5.5 Turn left with railroad. Railroad on right.
6.4 Depot on right. Turn right. Cross railroad.
6.8 Through
LUDLOW. Turn left and right. Church on right.
8.0 Turn left. Cross two iron bridges.
10.0 Iron bridge on left. Straight ahead.

The Peterson Cafe

J. F. Peterson, Proprietor

"The Home of Good Eats"

103 West Main St. URBANA, ILL.

10.1 Cross iron bridge.
10.9 Cross iron bridge.
12.4 Parallel railroad on left. Jog right.
12.7 Cross railroad. Railroad on left.
13.1 Turn left. Elevator on right. Cross railroad.
13.3 Go through
RANTOUL. Turn right off Main St.
14.2 Straight ahead. Cross iron bridge.
15.2 Cross iron bridge.
15.7 Cross iron bridge.
17.1 Straight ahead. White house on left.
18.1 Turn left.
18.9 Schoolhouse on right.
19.1 Crossroad. Turn right with telephone line.
20.1 Turn right with telephone line.
20.5 Turn left.
21.1 Schoolhouse on right.
23.1 Pass church and school house. Turn right.
24.1 Turn left. Red barn on left.
25.0 Schoolhouse on right.
27.1 Cemetery on left. Turn right.
27.4 Woods on right. Turn left.
28.2 Jog right.
28.8 Cross iron bridge. Turn right.
29.4 Schoolhouse on right. Turn left.
30.0 Cross iron bridge.
30.2 Turn right. Cross iron bridge. Clay.
30.4 Turn left. Cross railroad. Go south on Market St. to west side of Court House.
30.6 **URBANA.**

The Peterson Cafe.

TRIP No. 187:

DECATUR TO CLINTON—22.8 Miles.

0.0 Leave Court House at Decatur. Go north on Water St. Cross railroad. Straight ahead.

SLICK'S GARAGE

L. F. SLICK, Proprietor

Machine Shop, Storage and Repairs

Auto Livery, Gas, Oils and Supplies

PHONE 513

206-208 East Main St. -:- CLINTON, ILLINOIS

1.7 End of pavement. Cross railroad. Go north on gravel road.
2.3 Cross trolley tracks.
3.0 Cross iron bridge.
3.7 School and church on left.
5.2 School house on left.
6.6 Straight ahead.
FORSYTH on right.
8.6 School house on left.
9.8 Church on left.
10.4 Cross iron bridge. School house on left.
12.5 Red barn on right.
13.8 Straight through
MAROA with trolley line.
14.5 Cross small iron bridge.
14.9 Turn left away from trolley line.
15.4 Turn right with telephone line.
17.9 Red elevator on right. Trolley line on right. Parallel trolley. Clay road.
19.1 Cross iron bridge. Very hilly.
20.8 Turn right. School on right.
21.1 Cross trolley. Turn left. Parallel trolley.
22.2 Cross iron bridge. Beginning of pavement. Go north on Madison St. Turn left on Main St. 2 blocks. Court House.
22.8 **CLINTON.**

J. H. Sprague, Garage.
Slick's Garage.

TRIP No. 188:

CLINTON TO DECATUR—22.8 Miles.

0.0 Leave Court House. Go east 2 blocks. Turn right on Madison St. Straight out.
0.6 End of pavement. Cross iron bridge.
1.7 Parallel trolley. Turn right. Cross trolley.
2.0 Turn left. School on left.
3.7 Cross iron bridge. Very hilly.
4.9 Clay road. Parallel trolley on left. Red elevator on left.
7.4 Turn left with telephone line.
7.9 Turn right with trolley line.
8.3 Cross small iron bridge.
9.0 **MAROA.** Straight through with trolley.
10.3 Red barn on left.
12.4 School on right. Cross iron bridge.
13.0 Church on right.
14.2 School on right.
16.2 Straight ahead.
FORSYTH on left.
17.6 School on right.
19.1 Church and school on right.
19.8 Cross iron bridge.
20.5 Cross trolley line.
21.1 Go south on gravel road. Cross railroad. Beginning of pavement.
22.8 Straight ahead. Cross railroad. Go south on Water St. to **DECATUR.** Court House.

N. Main St. Garage.
Greider Cafe.
Shellabarger's Garage.

TRIP No. 189:

LINCOLN TO CLINTON—23.2 Miles.

0.0 Leave Court House at Lincoln. Go northeast on Main St. with trolley.
0.9 Turn right 3 blocks. Turn left and right around ball park. Cross railroad.

THE NEW LINCOLN HOTEL
Absolutely the Best. Rooms with Baths, Hot and Cold Water. American Plan Rates $2.00 and Up
W. S. Hull, Proprietor LINCOLN, ILLINOIS

3.2 School on left. Dirt begins.
5.2 School on left.
6.2 School on left.
7.2 School on left.
9.2 **BEASON** on right.
10.2 School on right.
12.3 **TABOR** on right. Cross railroad.
14.2 Turn left.
15.2 Turn right.
18.8 Red barn on left.
20.3 Jog right and turn left.
22.1 Jog left and turn right.
22.4 Jog left and right. Cross iron bridge.
22.6 Cross railroad. Turn left on paved street, coming in on Main St.
23.2 **CLINTON.** Court House.

J. H. Sprague, Garage.
Slick's Garage.

TRIP No. 190:

CLINTON TO LINCOLN—23.2 Miles.

0.0 Leave Court House. Go west on Main St.
0.6 End of paved street. Turn right. Cross railroad.
0.8 Cross iron bridge. Jog left and right. Clay.
1.1 Turn left and jog right.
2.9 Turn right and jog left. Black dirt begins.
6.4 Red barn on right.
8.0 Turn left.
9.0 Turn right.
10.9 Cross railroad.
TABOR on left.
13.0 School on left.
14.0 **BEASON** on left
16.0 School on right.
17.0 School on right.
18.0 School on right.
20.0 School on right.
22.3 Cross railroad. Turn left around ball park. Turn right 3 blocks, then left on main street of town to
23.2 **LINCOLN.** Court House.

New Lincoln Hotel.

TRIP No. 191:

BLOOMINGTON TO LINCOLN—38.9 Miles.

0.0 Leave Court House. Go south on Center St. 11 blocks. Turn right. Cross trolley.
1.2 On Wood St. to stone road. Turn left.
3.1 End of stone road. Brick school on left.
4.4 Turn right. Dirt begins.
4.9 Turn left with railroad.
6.9 Parallel railroad on right.
SHIRLEY.
9.5 Jog left with telephone line.
11.9 Jog right and left.
14.0 Hedge fence on left. Turn right.

16.4 School on right.
16.9 Beginning of stone road.
18.7 Go in on stone road. Turn left to
McLEAN. Turn left 3 blocks. Turn right.
20.2 Turn left with telephone line. Clay begins.
20.9 Cross railroad. Turn left.
23.3 Turn right with telephone line.
24.4 Cross railroad. Turn left.
25.3 Turn left. Cross railroad. Turn right.
ATLANTA. Cross railroad and turn left.
26.2 Turn right with telephone line.
26.7 School on left. Turn left.
27.2 Turn right with telephone line.
28.9 Turn left with telephone line. Cross iron bridge.
29.8 Turn right. Good gravel.
30.1 Turn right.
30.9 Winding road. Cross railroad.
LAWNDALE. Turn left.
31.2 Jog right and left. Cross railroad. Jog right.
32.5 Parallel railroad on right. Straight ahead.
34.0 Turn right. Dirt begins.
34.5 Turn left.
35.5 Pass red barn on left and turn right.
37.4 Jog left.
38.9 Jog left and right around coal mines. Cross railroad. Come in on Main St. with trolley.
LINCOLN. Court House.

TRIP No. 192:

LINCOLN TO BLOOMINGTON—38.9 Miles.

0.0 Leave Court House at Lincoln, going northeast on Main St. with trolley.
1.0 Jog left and right around coal mine.
1.5 Jog right. Dirt begins.
3.4 Turn left, passing red barn on right.
4.4 Turn right.
4.9 Turn left.
6.4 Straight ahead, paralleling railroad on left. Good gravel.
7.7 Jog left. Cross railroad. Jog right and left.
8.0 Turn right.
LAWNDALE. Cross railroad. Winding road.
8.8 Turn left with telephone.
9.1 Turn left with telephone. Cross iron bridge.
10.0 Turn right. Clay.
11.7 Turn left with telephone.
12.2 Turn right. School on right.
12.7 Turn left with telephone.
13.6 Turn right. Cross railroad.
ATLANTA. Turn left. Cross railroad. Turn right. Clay.
14.5 Turn right. Cross railroad with telephone.
15.6 Turn left with telephone. Clay.
18.0 Cross railroad.
18.7 Turn right.
20.2 Turn left 3 blocks. Turn left.
McLEAN. Turn right on stone road.
22.0 End of stone road. Dirt begins.
22.5 School on left.
24.9 Turn left. Hedge fence on right.
27.0 Jog right and left.
29.4 Jog right with telephone.
32.0 SHIRLEY. Parallel railroad. Railroad on left.
34.0 Turn right from railroad.
34.5 Turn left.
35.8 Brick school on right. Stone road.
37.7 Turn right on Wood St. Cross trolley. Go 1 block. Turn left on Center St. 11 blocks north.

H. S. MOOTS, Manager KINLOCH 2064

The Bloomington Automobile Supply Co.

AUTOMOBILE SPECIALTIES

207 North East St. Bloomington, Illinois

38.9 **BLOOMINGTON.** Court House.

Bloomington Auto Co.
Geo. F. Bourdereaux, Welding, Peoria.
C. U. Williams & Son, Garage.

TRIP No. 193:

HAVANA TO PEKIN—41.4 Miles.

0.0 Leave Court House, Havana, corner of Main and Plum Sts. Go 3 blocks east on Main St. Turn south 3 blocks.
0.5 Turn left. Sand begins.
2.5 Cemetery on right.
3.6 Cemetery on right.
9.5 Turn right.
9.7 Turn left to end of road.
10.8 Turn left. Fair dirt begins.
11.0 Turn right to end of road.
13.1 Turn left.
14.6 Church on right. School on left.
16.6 Turn right with telephone line. School on left.
18.4 End of road. Turn left.
18.7 Small bridge.
19.2 Turn right to end of road.
22.3 Turn left.
22.4 School on right.
23.0 Church on left.
24.9 Turn right. School on left.
27.3 Turn left with telephone line.
30.3 Small bridge.
31.1 Long iron bridge.
32.7 School on right.
33.3 Turn right.
34.3 Church on right.
34.7 Turn left.
36.7 Beginning of gravel.
39.0 Turn right. Beginning of trolley line.
40.4 Cross railroad.
40.7 Cross railroad on Second St.
41.2 Turn right on Court St. 2 blocks
41.3 Cross railroad.
41.4 **PEKIN.** Court and Fourth Sts. Court House on right.

Koch's Garage.
Geo. F. Bourdereaux, Welding, Peoria.
Tazewell Hotel.

TRIP No. 194:

PEKIN TO HAVANA—41.4 Miles.

0.0 Leave Court House, Fourth and Court Sts. Go west 2 blocks.
0.1 Cross railroad.

0.2 Turn left ond Second St. Go to end.
0.7 Cross railroad.
1.0 Cross railroad.
2.4 Turn left at end of street car line with telephone line.
4.7 End of gravel.
6.7 Turn right.
7.1 Church on left.
8.1 Turn left.
8.7 School on left.
10.3 Long iron bridge.
11.1 Small bridge.
14.1 End of road. Turn right.
16.5 Turn left. School on right. Fair dirt begins.
18.4 Church on right.
19.0 School on left.
19.1 Turn right.
22.2 Turn left.
22.7 Small bridge.
23.0 Turn right with telephone line.
24.8 Turn left. School on right. Leave telephone line.
26.8 Church on left. School on right.
28.3 Turn right to end of road.
30.4 Turn left.
30.6 Turn right to end of road.
31.7 Turn right.
31.9 Turn left. Sand begins.
37.8 Cemetery on left.
38.9 Cemetery on left.
40.9 Turn right 3 blocks, going west 3 blocks.
41.4 **HAVANA.** Main and Plum Sts.

41.4
26.8
14.6

TRIP No. 195:

PEKIN TO SPRINGFIELD—60.8 Miles.

0.0 Leave Court House at corner of Court and Fourth Sts. Go south on Fourth St. 4 blocks. Go south on Fifth St.
1.2 End of pavement. Straight ahead with telephone line.
4.0 Small bridge. Cross railroad. Turn left. Parallel railroad on left.
HAWLEY.
5.2 Turn left. Cross railroad.
6.1 Turn right at edge of woods. Red barn on left. Follow telephone line all the way.
7.1 Turn left.
8.0 Turn right.
8.5 Jog left and right.
9.2 Jog left and right.
10.1 Large iron bridge.
12.1 School on right. Jog left and right.
15.0 Jog left and right.
15.6 Cross railroad.
16.5 School on right.
19.8 Cross railroad.
21.1 Jog left and right.
23.1 Straight ahead.
25.7 Small bridge.
25.9 Church on right.
26.2 Jog left and right.
28.0 School on left.
29.7 **NEW HOLLAND.** (14 miles northeast to DELAVAN.) Cross railroad.
31.6 Iron bridge.
33.0 School on right.
34.0 Four bridges.
34.6 Cross railroad. Turn left. Parrallel railroad on left.
35.9 **MIDDLETOWN.** Turn left across railroad. Depot on left.

LINCOLN GARAGE
FULL LINE OF AUTO SUPPLIES
Competent Mechanics Open All Night
UNLIMITED ACCOMMODATIONS, LARGEST GARAGE AND FLOOR SPACE IN SPRINGFIELD, ILL.
One Block North and One East of Court House
HENRY MESTER, Prop., Sheriff-Langamon Co.
204-6-8-10-12-14 North 7th St. SPRINGFIELD, ILL.

36.4 Turn right.
38.0 School on right.
40.0 Jog right and left.
41.6 School on right.
45.1 Turn right.
46.1 Cross railroad.
46.3 School on right.
46.9 Turn left.
48.9 Small bridge.
49.6 School on left.
52.9 Jog left and right.
54.7 Iron bridge.
55.7 Jog right and left. School on right.
57.0 Under railroad.
58.1 Turn right. Cross railroad. Illinois state fair grounds on right.
58.7 Turn left through Lincoln Park.
59.4 Turn right at edge of park on Fifth St.
60.0 Cross railroad.
60.6 Cross railroad.
60.8 SPRINGFIELD. Fifth and Washington Sts. Court House on left.

The Angel Cafe.
Geo. F. Bourdereaux, Welding, Peoria.
Grand Hotel.
Lincoln Garage.
Sangamon Garage.

TRIP No. 196:

SPRINGFIELD TO PEKIN—60.8 Miles.

0.0 Leave Court House, Fifth and Washington Sts. Go north on Fifth St.

Chas. L. Koehn Phones: New 1519; Old 41 Chas. S. Dines
THE ANGEL RESTAURANT
FOR A GOOD BUSINESS LUNCH
Good Coffee Home-Made Pies
Filtered Water
517 East Monroe St. SPRINGFIELD, ILL.

0.2 Cross railroad.
0.8 Cross railroad.
1.4 Turn left through park, keeping right-hand turns.
2.1 Turn right, leaving park.
2.7 Cross railroad. Turn left Illinois state fair grounds on left. Follow telephone line all the way.
3.8 Under railroad.
5.1 Jog right and left. School on left.
6.1 Iron bridge.
7.9 Jog left and right.
11.2 School on right.
11.9 Small bridge.
13.9 Turn right.
14.5 School on left.
14.7 Cross railroad.
15.7 Turn left.
19.2 School on left.
20.8 Jog right and left.
22.8 School on left.
24.4 Turn left.
24.9 Cross railroad. Turn right.
MIDDLETOWN. Parallel railroad. Railroad on right.
26.2 Turn right. Cross railroad.
26.8 Four bridges.
27.8 School on left.
29.2 Iron bridge.
31.1 Cross railroad.
NEW HOLLAND.
32.8 School on right.
34.6 Jog left and right.
34.7 Church on left.
35.1 Small bridge.
39.7 Jog left and right.
41.0 Cross railroad.
44.3 School on left.
45.2 Cross railroad.
45.8 Jog left and right.
48.7 Jog left and right. School on left.
50.7 Long iron bridge.
51.6 Jog left and right.
52.3 Jog left and right.
52.8 Turn left.
53.7 Turn right.
54.7 Turn left at edge of woods. Red barn on right. Leave telephone line. Be sure and turn here to avoid very deep sand east of Pekin.
55.6 Cross railroad. Turn right. Parallel railroad on right.
56.8 **HAWLEY.** Cross railroad. Small bridge.
59.6 Beginning of pavement. Fifth St. Turn left on Washington St. 2 blocks. Go north on Fourth St.
60.8 **PEKIN.** Court House on Fifth and Court Sts.

Koch's Garage.
Geo. F. Bourdeaux, Welding, Peoria.

TRIP No. 197:

LINCOLN TO PETERSBURG—35.7 Miles.

(Fair dirt road entire distance.)

0.0 Leave southwest side of Court House. Go northeast on Pulaska St. 3 blocks. Court House on right.
0.1 Cross railroad. Go 1 block. Turn left 1 block Turn right, angling on Fifth St.
0.8 Cross trolley. Follow telephone line.
1.5 Cross railroad.
3.0 Cemetery on left.
4.4 Three bridges.

SMOOT & BUCKLEY
PROPRIETORS
PETERSBURG GARAGE
AGENTS FOR
Studebaker, Cacillac, Cole, Overland, Jefferys, Ford, Ohio and Electric
East of Hotel Petersburg, Ill.

6.6 Straight ahead. Leave main telephone line.
7.7 Jog left and right.
11.7 Turn left on Peoria-Springfield Road. (Turn right to PEORIA. Turn left to SPRINGFIELD.) Large house on left.
12.2 School on right.
13.2 Four iron bridges.
13.7 Cross railroad. Turn left. Parallel railroad on left.
15.1 Turn right. Livery barn on left.
15.3 **MIDDLETOWN.** Turn left around park to end of it.
15.5 Turn right. Follow telephone line.
16.4 Turn left.
16.6 Turn right.
17.6 School on left.
20.9 Turn left.
6.2 School on left.
21.4 Turn right.
22.7 Jog left and right.
23.1 Jog right and left.
24.4 **GREENVIEW.** Straight ahead.
25.0 Cross railroad.
25.5 Jog right and left.
26.2 Turn left. Leave telephone line.
26.9 Cross railroad.
27.8 Turn right. Brick school on left. Follow telephone line.
29.3 Cross railroad.
CURTIS.
29.8 Turn left. School on left.
30.1 Overhead bridge.
30.6 School on left.
31.1 Jog left and right and left.
32.4 Jog left and right up hill.
33.0 Jog right and left.
33.6 School on left.
33.9 Turn right.
34.5 Cemetery on right and left.
34.9 Jog right and left. Foot of hill.
35.0 Cross iron bridge.
35.4 Cross railroad. Go west 2 blocks. Go south 2 blocks to
35.7 **PETERSBURG.** Court House on right.

Smoot & Buckley, Garage.

TRIP No. 198:

PETERSBURG TO LINCOLN—35.7 Miles.

0.0 Leave west side of Court House. Go north. Court House on left. Go 2 blocks. Turn east 2 blocks.
0.3 Cross railroad.
0.7 Cross iron bridge.
0.8 Jog right and left up hill. Follow telephone line.
1.2 Cemetery on right and left.
1.8 Turn left.
2.1 School on right.
2.7 Jog right and left.
3.3 Jog left and right. Foot of hill.

4.6 Jog left and right and left.
5.1 School on right.
5.7 Overhead bridge.
5.9 Turn right. School on right.
6.4 **CURTIS.** Cross railroad.
7.9 Turn left. School on right. Leave telephone line.
8.8 Cross railroad.
9.5 Turn right. Follow telephone line.
10.2 Jog right and left.
10.7 Cross railroad.
11.3 **GREENVIEW.** Straight ahead.
12.6 Jog right and left.
13.0 Jog left and right.
14.3 Turn left.
14.8 Turn right.
18.1 School on right.
19.1 Turn left.
19.3 Turn right.
20.2 Turn left.
20.4 Turn right around park.
MIDDLETOWN.
20.6 Turn left. Long barn on right. Parallel railroad on right.
22.0 Turn right. Cross railroad with telephone line.
22.5 Four iron bridges.
23.5 School on left.
24.0 Turn right off Peoria-Springfield Road. (Straight ahead to PEORIA.) Large house on right.
28.0 Jog left and right.
29.5 School on right.
31.3 Three bridges.
32.7 Cemetery on right.
34.2 Cross railroad.
34.9 Cross trolley on Fifth St. Continue to end of street. Turn left 1 block.
35.6 Cross railroad.
35.7 **LINCOLN.** Court House on left.

TRIP No. 199:

MACOMB TO BEARDSTOWN—42.3 Miles.

0.0 Leave east side of Court House. Go south to end of street.
0.7 Turn left to Second St. Fair dirt begins.
3.4 Turn right with telephone line.
4.0 School on right.
4.4 Small bridge.
6.0 Church on right.
8.0 School on right.
8.4 Small bridge.
9.7 Turn left with telephone line.
9.9 Turn right.
12.0 Jog left and right.
12.1 **INDUSTRY.** Straight ahead 1 block. Go east 1 block. Go south to end of street.
12.5 Turn left with telephone line.
12.8 Turn right.
14.0 Jog left and right. Through woods. Clay hills begin.
14.8 Church on left. School on right.
16.1 End of road. Turn right to dirt road.
16.8 Turn left.
17.2 School on right.
18.3 Turn right.
19.3 Turn left through woods.
19.5 Turn right.
20.1 Straight ahead with telephone line. Fair dirt.
23.6 School on left.
26.2 Turn left.
26.7 Turn right. School on left.
28.4 Cross railroad.

28.6 Turn left 1 block. School on right. Go south 2 blocks. Go east 2 blocks to north side square.
28.9 **RUSHVILLE.** Go north 2 blocks.
29.1 Turn right. Church on left. Follow telephone line.
30.4 Small bridge.
33.4 Turn right.
35.1 **PLEASANT VIEW.** Turn left.
38.3 **FREDERICK.** Cross railroad.
39.3 Straight ahead along river bank.
41.6 Under railroad.
42.1 Turn left. Cross toll bridge. Illinois River.
42.3 **BEARDSTOWN.** East side square.

TRIP No. 200:

BEARDSTOWN TO MACOMB—42.3 Miles.

0.0 Leave east side of square. Go north.
0.2 Cross toll bridge. Illinois River. Turn right.
0.7 Under railroad. Fair dirt begins.
3.3 Straight ahead, along bank of river.
4.0 Cross railroad.
FREDERICK. With telephone line.
7.2 Turn right.
PLEASANT VIEW.
8.9 Turn left.
11.9 Small bridge.
13.2 Turn left. Church on right.
13.4 Turn right on north side of square.
RUSHVILLE. Go west 2 blocks. Go north 2 blocks. School on left.
13.7 Go west 1 block. Turn right.
13.9 Cross railroad.
15.6 Turn left with telephone line.
16.1 Turn right.
18.7 School on right. Hilly.
22.2 Straight ahead. Leave telephone line Clay begins.
22.8 Turn left. Through woods.
23.0 Turn right.
24.0 Turn left.
25.1 School on left.
25.6 Turn right to first road.
26.2 Turn left.
27.5 School on left. Church on right. Through woods.
28.3 Jog left and right with telephone line.
29.4 Turn left. Fair dirt begins.
29.8 Turn right.
30.2 Turn left 1 block.
INDUSTRY on right.
30.3 Jog left and right. With telephone line.
32.4 Turn left with telephone line.
32.6 Turn right.
33.9 Small bridge.
34.3 School on left.
36.3 Church on left.
37.4 Small bridge.
38.3 School on left.
38.9 Turn left.
41.6 Turn right on brick pavement.
42.3 **MACOMB.** East side Court House.

TRIP No. 201:

URBANA TO MONTICELLO—24.6 Miles.

(Impassable in bad weather.)

0.0 Leave Court House at Urbana. Go east on Main St. 1 block. Turn right on Race St. Cross railroad tracks and turn left

on University Ave. Straight ahead to Stoltey's Garage. Cross railroad tracks and turn left on Neil St.
CHAMPAIGN. Turn left.
3.6 Parallel railroad on left.
7.9 School on left. Turn right from railroad.
9.9 School on right.
12.8 Cross 2 iron bridges. Turn right, then left.
15.4 Iron bridge. Bad gumbo.
17.6 Iron bridge. Gumbo.
18.8 Jog right and turn left.
22.2 School on left.
23.6 Red barn on right. Clay.
24.6 Come in on Washington St. to
MONTICELLO. Court House.

D. K. McClure & Son, Garage.
Sackriter Hotel.

TRIP No. 202:

MONTICELLO TO URBANA—24.6 Miles.

(Impassable in bad weather.)

0.0 Leave Court House at Monticello. Go east on Washington St.
1.0 Red barn on left. Clay.
2.4 School on right. Black gumbo begins.
5.8 Turn right and jog left.
7.0 Cross iron bridge.
9.2 Cross iron bridge. Bad gumbo.
11.8 Turn right, then left and cross two iron bridges.
14.7 School on left. Black gumbo.
16.7 Turn left at railroad. School on right.
21.0 Parallel railroad on right. Straight ahead on Neil St. to
CHAMPAIGN. Turn right on University Ave. Straight ahead, crossing railroad and passing Stoltey's Garage to Race St. Turn right to Main St. Left 1 block to
24.6 **URBANA.** Court House.

The Peterson Cafe.

TRIP No. 203:

MONTICELLO TO HAMMOND—16.4 Miles.

(Impassable in bad weather.)

0.0 Leave Court House. Go south on Charter St.
0.4 Brick school on left. Turn right. Cross trolley. Turn left. Clay begins.
3.0 School on right.
5.1 Cemetery on right.
6.4 Parallel trolley on left. Cross trolley. Gumbo.
7.3 Turn right at
BEMENT 2 blocks. Turn left and cross railroad. Bement Garage on right.
8.4 Cross iron bridge. Gumbo begins.
9.0 Two red barns on left.
12.4 Two white barns on left.
15.1 Turn right. Cross iron bridge.
15.9 Turn left at railroad.
16.4 Pass station on right. Cross railroad. Center of
HAMMOND.

TRIP No. 204:

HAMMOND TO MONTICELLO—16.4 Miles.

(Impassable in bad weather.)

0.0 Leave center of Hammond. Go north. Pass station on left. Cross railroad. Gumbo begins.

D. K. McCLURE & SON
GARAGE
MACHINE WORK : SUPPLIES : STORAGE
Repainting and Vulcanizing
Telephone 327
425 W. Washington St. MONTICELLO, ILL.

0.5 Turn right from railroad.
1.3 Cross iron bridge and turn left.
4.0 Two white barns on right.
7.4 Two red barns on right.
8.0 Iron bridge.
9.1 Cross railroad. Bement Garage on left. Turn right 2 blocks.
BEMENT. Turn left.
10.0 Cross trolley and parallel same.
11.3 Cemetery on right. Clay.
13.4 School on left.
16.0 Turn right. Cross trolley and turn left. Brick school on right.
16.4 Go in on Charles St. to
MONTICELLO. Court House.

D. K. McClure & Son, Garage.

TRIP No. 205:

FLORA TO OLNEY—24.2 Miles.

0.0 Leave First National Bank. Go east off Main St. (via State road).
0.8 Turn right across railroad. Dirt begins.
1.0 Turn left.
3.1 Cross bridge.
4.1 School house on left.
5.3 Church on left.
7.2 Red barn on right.
7.5 Turn left. Brick house on corner.
8.4 Turn right.
CLAY CITY.
10.3 Cross iron bridge. Bad bottoms. Subject to overflow.
12.3 End of bottoms.
13.5 Turn right.
13.7 Turn left.
14.4 Brick house on right.
15.5 Turn right.
NOBLE.
15.9 Turn left across railroad.
16.1 Turn right.
20.9 Big barn on left.
22.4 Cross bridge. Go straight across railroad to
24.2 OLNEY. Court House.

Refurnished UNDER NEW MANAGEMENT Remodeled
Sackriter Hotel
Anna Sackriter, Prop. MONTICELLO, ILL.

TRIP No. 206:

OLNEY TO FLORA—24.2 Miles.

0.0 Leave Court House at Olney. Cross railroad. Go west off Main St. (via State road).
1.8 Cross bridge. Beginning of dirt.
3.3 Big barn on right.
8.1 Turn left.
8.3 Cross railroad, then turn to right.
8.7 **NOBLE.** Turn left.
9.8 Brick house on left.
10.5 Turn right.
10.7 Turn left.
11.9 Beginning of bad bottoms. Subject to overflow.
13.9 Cross iron bridge. End of bottoms.
15.8 **CLAY CITY.** Turn left.
16.7 Brick house on corner. Turn right.
17.0 Red barn on left.
18.9 Church on right.
20.1 School on right.
21.1 Cross bridge.
23.2 Turn right.
23.4 Cross railroad, then turn left onto Main St. Go straight to
24.2 **FLORA.** First National Bank.

TRIP No. 207:

NEWTON TO OLNEY—21.4 Miles.

0.0 Leave Court House. Go south off Van Buren St.
1.4 Turn left. Dirt begins.
2.2 Cross iron bridge.
2.9 Turn right.
4.7 Turn left.
5.9 Cross railroad.
6.0 Turn right.
6.6 Cross iron bridge.
7.0 Turn left.
7.6 Turn right.
8.5 Turn right.
8.6 Turn left.
8.7 Cross railroad.
12.4 White house on left. Straight ahead.
13.0 Big barn on left.

OLNEY, ILL.

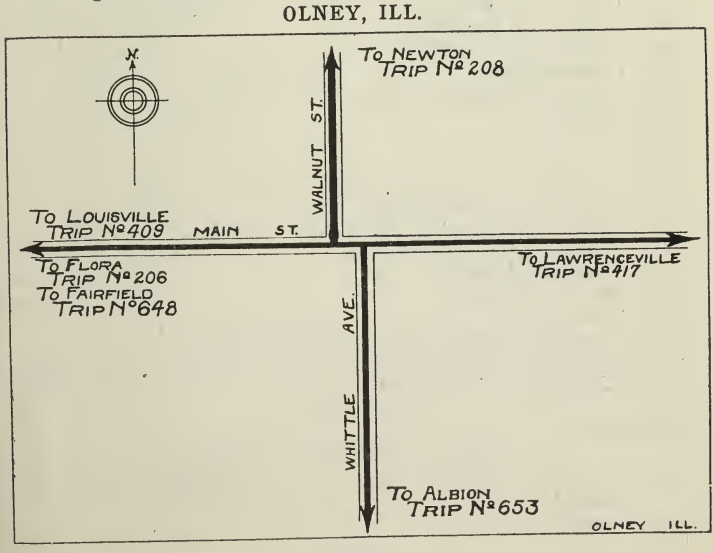

15.4 Red barn on left.
15.8 Turn left. Cross bridge.
18.3 Cross bridge.
19.8 Turn left.
20.2 Cross railroad. End of dirt.
20.3 Turn right. Rock.
20.6 Cemetery on right. Going in on Walnut St. Go straight to
21.4 **OLNEY.** Court House.

TRIP No. 208:

OLNEY TO NEWTON—21.4 Miles.

0.0 Leave Court House. Go north off Walnut St. Rock.
0.8 Cemetery on left.
1.1 Turn left.
1.2 Cross railroad. Dirt begins.
1.6 Turn right.
3.1 Cross bridge.
5.6 Cross bridge. Turn right.
6.0 Red barn on right.
8.4 Big barn on right.
9.0 Straight ahead. White house on right.
12.7 Cross railroad.
12.8 Turn right.
12.9 Turn left.
13.8 Turn left.
14.4 Turn right.
14.8 Cross iron bridge.
15.4 Turn left.
15.5 Cross railroad.
16.7 Turn right.
18.5 Turn left.
19.2 Cross iron bridge.
20.0 Turn right. Go in on Van Buren St. to
21.4 **NEWTON.** Court House.

TRIP No. 209:

SALEM TO FLORA—28.8 Miles.

0.0 Leave Court House at Salem. Go east off Main St. (via State road).
0.4 Cross railroad. Rock.
1.2 Turn left. Beginning of dirt.
1.3 Cross small bridge.
4.6 Turn right from State road.
5.1 Town house on left.
5.2 Cross railroad.
6.1 Turn left. Barn on right.
7.8 Turn left.
8.4 Turn right.
9.4 Turn left.
9.6 Turn right. Parallel railroad. Railroad on left.
10.5 Turn left. Cross railroad.
IUKA. Turn right 1 block, then turn left.
11.5 Turn right onto State road.
14.0 Cross small bridge.
15.0 School on right.
23.0 Turn right.
26.5 Church and school on left. Straight ahead.
28.6 Angle across railroad. Go straight on Main St. to First St.
28.8 **FLORA.** National Bank.

TRIP No. 210:

FLORA TO SALEM—28.8 Miles.

0.0 Leave First National Bank. Go west off Main St. (via State road).
0.2 Angle across railroad.

2.3 Straight ahead. School and church on right.
5.8 Turn left.
8.5 Straight ahead.
13.8 School on left.
14.8 Cross small bridge.
17.3 Turn left off State road.
18.3 Turn right. Go 1 block, then turn left across railroad.
IUKA. Turn right. Parallel railroad on right.
19.2 Turn left.
19.4 Turn right.
20.4 Turn left.
21.0 Turn right.
22.7 Barn on left. Turn right.
23.6 Cross railroad.
23.7 Town house on right.
24.2 Turn left onto State road.
27.5 Cross small bridge.
27.6 Turn right. Rock.
28.4 Cross railroad. Go in on Main St. Go straight to
28.8 **SALEM.** Court House.

TRIP No. 211:

FAIRFIELD TO LOUISVILLE—34.8 Miles.

0.0 Leave Court House. Go west off Main St. across railroad.
0.8 Turn right. Dirt begins.
1.2 Turn left.
1.6 Turn right.
3.1 Straight ahead. Cross railroad.
5.6 Turn left.
6.9 **JEFFERSONVILLE.** Straight ahead.
7.1 Cross railroad.
8.9 Turn right. School on left.
10.2 Turn right.
10.4 Turn left.
10.9 Cemetery on right.
11.2 Turn left.
11.3 Turn right.
14.0 Cross small bridge.
CISNE on right.
14.4 Cross railroad.
16.3 Schoolhouse on left.
17.3 Turn left.
19.1 **RINARD.** Straight ahead.
20.1 Cross iron bridge.
20.4 School on left.
21.6 Turn left. Bridge on right.
21.7 Turn right.
23.3 Turn right.
24.0 School on left.
24.4 Turn left.
24.7 Turn right.
26.9 Cross railroad.
27.0 Turn left.
27.8 Turn right.
FLORA. First National Bank on corner.
29.6 School on left.
30.6 Turn left.
31.1 Cross railroad. ✶ View obstructed.
31.6 Turn right.
32.5 Cross iron bridge.
34.3 Cross railroad.
34.4 Turn right. Go straight to
34.8 **LOUISVILLE.** Court House.

TRIP No. 212:

LOUISVILLE TO FAIRFIELD—34.8 Miles.

0.0 Leave Court House. Go west off Main St. Dirt road.
0.4 Turn left.
0.5 Cross railroad.
2.3 Cross iron bridge.
3.2 Turn left.
3.7 Cross railroad. ✶ View obstructed.
4.2 Turn right.
5.2 School on right.
7.0 Turn left.
FLORA. First National Bank on corner.
7.8 Turn right.
7.9 Cross railroad.
10.1 Turn left.
10.4 Turn right.
10.8 School on right.
11.5 Turn left.
13.1 Turn left.
13.2 Turn right. Bridge on left.
14.4 School on right.
14.7 Cross iron bridge.
15.7 Straight ahead.
RINARD.
17.5 Turn right.
18.5 School on right.
20.4 Cross railroad.
20.8 **CISNE** on left. Cross small bridge.
23.5 Turn left.
23.6 Turn right.
23.9 Cemetery on left.
24.4 Turn right.
24.6 Turn left.
25.9 Turn left. School on right.
27.7 Cross railroad.
27.9 **JEFFERSONVILLE.** Straight ahead.
29.2 Turn right.
31.7 Straight ahead. Cross railroad.
33.2 Turn left.
33.6 Turn right.
34.0 Turn left. Go straight to
34.8 **FAIRFIELD.** Court House.

TRIP No. 213:

CARTHAGE TO QUINCY—47.2 Miles.

0.0 Leave north side of Court House. Go west 3 blocks. Go south 4 blocks. Turn left. Go south 1 block.
0.8 Cross railroad with telephone line. Fair dirt begins.
2.8 Straight ahead, with telephone line.
4.3 Small bridge.
3.9 Church on left.
9.6 Cemetery on left.
13.6 Cemetery on left.
13.8 **CHILI.** Straight ahead. End of dirt.
14.8 Straight ahead. Clay and hills begin.
17.8 School on right.
18.0 Turn right.
18.1 Small bridge.
20.1 School on right.
20.5 Turn right.
21.3 Small bridge.
22.6 **LORAINE.** Cross railroad. Depot on right. End of clay.
22.7 Turn left with telephone line. Fair dirt begins.
22.8 Cross railroad.
23.2 Turn right.
23.4 Cross railroad.

23.7 Small bridge.
25.4 Turn left.
26.1 School on left.
27.0 Cross railroad.
28.7 Turn right.
30.0 **MENDON.** Straight ahead.
31.7 School on left.
32.7 Cross railroad. Parallel same on left.
33.4 Turn left.
33.9 Cross railroad.
34.1 Cross railroad.
34.7 Turn left.
35.1 Cross railroad.
35.2 **URSA.** End of dirt. Gravel begins.
35.7 School on right.
37.2 Covered bridge.
38.7 Turn right.
40.2 Jog right and left.
41.2 Turn right. School on right.
41.7 Turn left.
42.2 Turn right.
42.8 Turn left. Small bridge.
44.8 Under railroad.
45.2 Beginning of brick pavement. Twelfth St.
46.3 Turn right on Broadway 8 blocks.
46.8 Court House on left.
46.1 Turn left and south. Straight through block.
47.2 **QUINCY.** Fourth and Main Sts.

Geise's Garage.
Hotel Newcomb.

TRIP No. 214:

QUINCY TO CARTHAGE—47.2 Miles.

0.0 Leave Main and Fourth Sts., center of Quincy. Go north on Fourth St. 3 blocks.
0.3 Turn right on Broadway.
0.4 Court House on right.
0.9 Turn left on Twelfth St.
2.0 End of brick pavement.
2.4 Under railroad with telephone line. Gravel begins.
4.4 Small bridge. Turn right.
5.0 Turn left.
5.5 Turn right.
6.0 Turn left with telephone line. School on left.
7.0 Jog right and left with telephone line to Mendon.
8.5 Turn left.
10.0 Covered bridge.
11.5 School on left.
12.0 **URSA.**
12.1 Cross railroad.
12.5 Turn right.
13.1 Cross railroad. Fair dirt begins.
13.3 Cross railroad.
13.8 Turn right.
14.5 Cross railroad. Parallel same on left.
15.5 School on right.
17.2 **MENDON.** Straight ahead.
18.5 Turn left.
20.2 Cross railroad.
21.1 School on right.
21.8 Turn right with telephone line.
23.5 Small bridge.
23.8 Cross railroad.
24.0 Turn left.
24.4 Cross railroad.

24.5 Turn right.
24.6 **LORAINE.** Cross railroad. Depot on left.
25.9 Small bridge. Clay and hills begin.
26.7 Turn left.
27.1 School on left.
27.4 Small bridge.
29.2 Turn left.
29.4 School on left.
33.4 **CHILI.** Straight ahead.
33.6 Cemetery on right.
36.0 Straight ahead with telephone line. Fair gravel begins.
37.6 Cemetery on right.
41.3 Church on right.
42.9 Small bridge.
46.4 Cross railroad.
46.6 Turn right 1 block. Turn left 4 blocks. Turn right on Main St. 3 blocks.
47.2 **CARTHAGE.** Court House on right.

TRIP No. 215:

CARTHAGE TO MT. STERLING—49.1 Miles.

0.0 Leave Court House. Go east. Court House on left.
0.3 Turn right.
0.4 Cemetery on left. Fair dirt begins.
0.7 Jog left and right, with telephone line.
1.5 Jog left and right.
2.5 School on left.
3.7 Jog left and right.
4.1 Cross railroad.
5.1 Turn left, leaving telephone line.
5.5 Turn right. Railroad on left.
5.8 **BENTLEY.** Depot on left.
5.9 Turn left. Cross railroad.
6.4 Turn right.
7.9 Large house on right. Fork on left.
10.0 Turn left.
12.2 Turn right.
12.8 Jog right and left.
16.0 Cross railroad.
16.5 Turn left. Bank on left.
16.6 Cross railroad.
BOWEN. (AUGUSTA 6 miles east of Bowen.)
19.5 Turn right. School on left.
21.1 School on right.
22.0 Jog left and right.
23.0 School on right.
26.8 Cross railroad.
28.0 Cross railroad.
28.1 Jog right and left.
30.1 School on right.
32.6 Turn left. Orchard on left.
35.1 Turn right.
35.5 Turn left.
35.7 Turn right. Cross railroad.
35.9 Turn left.
CLAYTON.
36.3 Turn right. Brick house on right.
36.6 Turn left.
38.7 Cross railroad.
40.2 Turn right. Cemetery on left.
41.3 Turn right.
41.7 Jog left and right.
42.0 Cross railroad.
TIMEWELL. Depot on right.
42.8 Turn left with telephone line.
45.5 School on left.

46.5 Turn right, leaving telephone line.
46.9 Turn left.
47.5 Straight ahead with telephone line.
48.2 Cross railroad.
48.9 Turn right.
49.1 **MT. STERLING.**

TRIP No. 216:

MT. STERLING TO CARTHAGE—49.1 Miles.

0.0 Leave center of Mt. Sterling. Go west.
0.3 Left fork with telephone line. Fair dirt begins.
1.0 Cross railroad.
1.7 Straight ahead, leaving telephone line.
2.3 Turn right.
2.7 Turn left with telephone line.
3.7 School on left.
6.3 Turn right.
7.1 **TIMEWELL.** Cross railroad. Depot on left.
7.4 Jog left and right.
7.8 Turn left with telephone line.
8.9 Turn left. Cemetery on right.
10.4 Cross railroad.
12.5 Turn right with telephone line.
12.8 Turn left. Brick house on left.
13.2 **CLAYTON.** Turn right.
13.4 Cross railroad. Turn left to end of street.
13.6 Turn right with telephone line.
14.0 Turn left.
16.5 Turn right. Orchard on right.
18.5 Straight ahead.
19.0 School on left.
20.1 Cross railroad.
21.0 Jog left and right.
22.3 Cross railroad.
24.0 Straight ahead.
26.1 School on left.
27.1 Jog left and right.
28.0 School on left.
29.6 Turn left. School on right.
32.5 **BOWEN.** (AUGUSTA 6 miles west. Augusta Garage.) Cross railroad. Depot on right.
32.6 Turn right. Bank on right.
33.1 Cross railroad.
36.3 Jog right and left.
36.9 Turn left.
39.1 Turn right.
41.2 Large house on left. Barn on right.
42.7 Turn left.
43.2 Cross railroad. Turn right.
43.3 **BENTLEY.** Depot on right.
43.6 Turn left.
44.0 Turn right with telephone line.
45.0 Cross railroad.
45.4 Jog left and right.
46.6 School on right.
47.6 Jog left and right.
48.4 Jog left and right.
48.7 Cemetery on right.
48.8 Turn left.
49.1 **CARTHAGE.** South side of Court House.

TRIP No. 217:

MT. STERLING TO JACKSONVILLE—44.3 Miles.

0.0 Leave center of Mt. Sterling. Go east.
0.3 Turn right. Fair dirt begins.

PEACOCK INN, CAFE
A. L. HOOD JOHN W. LARSON
Confectioners, Caterers
Headquarters for Auto Tourists
Bell Telephone 382 Ill. Telephone 1040
LOOK FOR THE SIGN
No. 25 S. Side Square JACKSONVILLE, ILL.

0.8 Cross railroad.
2.3 Turn left. Green house on right.
3.3 **HERSMAN.** Depot and railroad at left.
4.5 Turn left.
5.5 Cross railroad.
5.9 Turn right.
6.1 Cross railroad.
6.5 Cross railroad. School on right.
7.6 Turn right.
7.9 Cross railroad.
8.3 Turn right. School on left.
9.4 Turn left.
9.9 Cross railroad.
10.2 Turn right.
10.6 **VERSAILLES.**
12.9 Turn right along bluffs. School on left.
13.7 Cross railroad.
14.0 Turn left.
16.0 Cross bridge.
17.2 Cross bridge.
18.0 Ferry. Ring bell for same.
18.1 **MEREDOSIA.** Straight ahead. Sandy.
19.7 Jog right and left with telephone line.
20.9 Turn left.
21.2 Cross small bridge.
21.8 Turn right at foot of bluffs.
23.3 Small bridge. Foot of hill. Clay and hills.
25.7 Turn left. (BLUFFS one-half mile to right.)
26.2 Small bridge.
27.7 School on left.
28.7 Straight ahead with telephone line.

MODERN GARAGE
D. ESTAQUE, Proprietor
Dealer in Automobiles
Competent Mechanics — Complete Vulcanizing Plant
All Work Guaranteed
210-212-214 W. Court St. Jacksonville, Ill.

30.0 Turn right. Fair dirt begins.
32.0 Jog right and left.
32.3 Straight ahead.
33.4 Four corners. Straight ahead.
CHAPIN on right.
33.8 Cross railroad.
35.2 Jog right and left.
36.6 Cross bridge. Turn left.
37.8 Jog left and right.
41.2 Turn right.
42.0 Turn right across railroad. Fair dirt begins.
42.4 Turn left.
43.6 Turn right off Lafayette St. 4 blocks.
44.0 Turn left on W. State St.
44.3 **JACKSONVILLE.** West side square.

Modern Garage.
Peacock Inn.

TRIP No. 218:

JACKSONVILLE TO MT. STERLING—44.3 Miles.

0.0 Leave west side square. Go west on W. State St. 4 blocks.
0.3 Turn right 4 blocks.
0.7 Turn left on Lafayette St.
1.9 Turn right. Fair dirt begins.
2.3 Cross railroad. Turn left with telephone line.
3.1 Turn left.
6.5 Jog left and right.
7.7 Turn right. Cross bridge.
9.1 Jog right and left.
10.5 Cross railroad.
10.9 Four corners. Straight ahead.
CHAPIN on left.
12.3 Jog right and left.
14.3 Turn left.
15.6 Straight ahead. Leave telephone line. Clay road and hills begin.
18.1 Small bridge.
18.6 Turn right along bluff. (BLUFFS one-half mile to left.)
19.2 Straight ahead. Sand begins.
21.0 Small bridge. Up hill.
22.5 Turn left with telephone line.
23.1 Small bridge.
23.4 Turn right.
24.6 Jog right and left.
26.2 **MEREDOSIA.** Ferry across Illinois River.
26.3 Straight ahead, leaving ferry.
Gumbo begins.
27.1 Cross bridge.
28.3 Cross bridge.
30.3 Turn right along bluffs.
30.6 Cross railroad. Fair dirt begins.
31.4 Turn left. School on right.
33.7 **VERSAILLES.**
34.1 Turn left.
34.4 Cross railroad.
34.6 Turn right.
36.0 Turn left. School on right.
36.4 Cross railroad.
36.7 Turn left.
37.8 Cross railroad. School on left.
38.2 Cross railroad.
38.4 Turn left.
38.8 Cross railroad.
39.8 Turn right.
41.0 **HERSMAN.** Depot and railroad on right.

J. E. Carson & Sons
DISTRIBUTORS FOR
McDONOUGH CO.
COLCHESTER - - - ILLINOIS

42.0 Turn right. Green house on left.
43.5 Cross railroad.
44.0 Turn left.
44.3 MT. STERLING.

TRIP No. 219:

BEARDSTOWN TO MT. STERLING—22.8 Miles.

0.0 Leave north side of square. Go west.
0.2 Cross Illinois River. Toll bridge.
0.3 Turn right. Gumbo begins.
0.5 Turn left. Railroad on right.
0.9 Turn left with telephone line.
2.3 School on right.
5.0 Cross levee and small bridge.
5.3 Turn left at foot of bluffs. Clay road and hills begin.
6.3 Left fork.
6.5 Small bridge.
7.7 Straight ahead with telephone line.
8.2 ★ Steep, dangerous hill.
8.4 Jog right and left.
8.6 Left fork. School on right.
11.3 Jog right and left.
13.2 Cross creek. Up steep hill.
15.7 Turn left with telephone line. Fair dirt begins.
16.7 Turn right. School on left.
19.3 Jog left and right.
22.5 Angle right.
22.8 MT. STERLING.

TRIP No. 220:

MT. STERLING TO BEARDSTOWN—22.8 Miles.

0.0 Leave center of Mt. Sterling. Go east.
0.3 Angle left with telephone line.
2.1 Straight ahead. Fair dirt begins.
3.5 Jog left and right.
6.1 Turn left. School on right.
7.1 Turn right.
9.6 Cross creek at foot of hill. Clay road and hills begin.
11.5 Jog right and left.
14.2 Right fork. School on left.
14.4 Jog right and left.
14.6 ★ Steep, dangerous hill.
15.1 Straight ahead. Leave telephone line.
16.3 Small bridge.
16.5 Right fork.
17.5 Turn right.
17.7 Cross small bridge and levee.
20.5 School on left. Gumbo begins.
21.9 Turn right.
22.3 Turn right. Railroad on left.
22.5 Turn left.
22.6 Cross Illinois River. Toll bridge.
22.8 BEARDSTOWN. North side square.

TRIP No. 221:

CARTHAGE TO MACOMB—30.4 Miles.

0.0 Leave north side of Court House. Go east on Main St. to end of street.

0.8 Turn left and right with telephone line. Fair dirt begins.
1.4 Turn left. Leave telephone line.
1.9 Turn right.
2.4 Turn left with telephone line. School on left.
2.9 Turn right.
3.4 Turn left.
4.5 Turn right.
5.4 School on right.
5.5 Turn right.
6.8 Small bridge.
8.8 Turn right.
12.3 Small bridge.
16.0 Church and cemetery on right. Clay road and hills begin.
16.5 Turn right. Edge of woods.
17.1 Turn left.
17.3 Turn right.
17.9 Turn left.
19.1 School on left.
19.4 Jog right and left.
20.5 Small bridge.
21.3 Turn left.
21.6 Cemetery on left.
22.6 Jog right and left. Fair dirt begins.
22.7 **COLCHESTER.**
23.4 Jog left and right with telephone line.
24.0 Jog left and right.
24.4 School on left.
28.9 Jog left and right.
29.6 Large tile and brick factory on right.
29.9 Cross railroad.
30.4 **MACOMB.** West side Court House.

TRIP No. 222:

MACOMB TO CARTHAGE—30.4 Miles.

0.0 Leave west side of Court House. Go west.
0.5 Cross railroad.
0.8 Large brick and tile factory on left.
1.5 Jog left and right with telephone line. Fair dirt begins.
6.0 School on right.
6.4 Jog left and right.
7.0 Jog left and right.
7.7 **COLCHESTER.**
7.8 Jog right and left. Clay and hills begin.
8.8 Cemetery on right.
9.1 Turn right.
9.9 Small bridge.
11.0 Jog right and left.
11.3 School on right.
12.5 Turn right.
13.1 Turn left.
13.3 Turn right.
13.9 Turn left. Edge of woods.
14.4 Church and cemetery on left.
18.1 Small bridge.
19.4 Straight ahead. Fair dirt begins.
21.6 Turn left with telephone line.
23.6 Small bridge.
24.9 Turn left.
25.0 School on left.
25.9 Turn left.
27.0 Turn right.
27.5 Turn left.
28.0 Turn right. School on right, leaving telephone line.
28.5 Turn left.
29.0 Turn right with telephone lines.

29.6 Turn left and right with Main St.
30.4 **CARTHAGE.** Court House on left.

TRIP No. 223:

FAIRFIELD TO McLEANSBORO—29.7 Miles.

0.0 Leave Court House at corner of Fourth and Main Sts. Go west on Main St.
0.7 Cross railroad. Straight ahead to
0.8 End of Main St. Turn left. Clay roads begin.
1.1 Turn right.
1.5 Cross iron bridge. Turn left.
1.8 Cross railroad.
2.3 Jog right. Cross railroad.
2.6 Straight ahead. School on right. Cross iron bridge.
3.4 Turn left.
3.8 Turn right.
4.2 Turn left. Cross railroad. Enter
MILL SHOALS. Straight ahead.
4.4 Turn left. School on left.
6.9 Turn left. Straight ahead.
8.2 School on left.
9.5 Forks of road. Straight ahead.
10.0 Jog left. Cross large iron bridge. Jog right and left.
12.0 Turn left.
13.9 Straight ahead. School on right.
15.2 Turn left.
16.0 Turn left. Gumbo road.
17.0 Cross large wooden bridge, up hill. Jog right and left. Clay begins.
17.9 Turn left.
18.1 Enter
BELLE PRAIRIE. Straight ahead.
18.3 Turn right.
18.4 Turn left.
22.4 Jog left and right. Straight ahead. Gumbo road begins. Avoid in wet weather.
24.4 Turn left.
25.5 Turn right. Cross large wooden bridge.
25.7 Straight ahead. Clay begins.
26.4 Jog left. Turn right. Turn left. Clay begins.
26.9 Jog right.
28.0 Turn left up hill.
28.4 Turn right. Follow telephone line.
28.9 Turn left.
29.0 Jog right.
29.4 Enter on Washington Ave. Go south on Washington Ave.
29.5 Cross railroad. Straight ahead.
29.7 **McLEANSBORO.** Square, center of town. Enter square on northwest corner.

TRIP No. 224:

McLEANSBORO TO FAIRFIELD—29.7 Miles.

0.0 Leave northwest corner of square. Go south on Washington Ave.
0.2 Cross railroad. Straight ahead. Clay begins.
0.3 End of Washington Ave.
0.7 Jog left.
0.8 Turn right.
1.3 Turn left, away from telephone line.
1.7 Down hill. Turn right.
2.8 Jog left.
3.3 Turn right. Turn left. Jog right.
4.2 Cross large wooden bridge. Turn left.
5.3 Turn right. Gumbo.
7.3 Straight ahead. Jog left and right.
9.8 Straight ahead. Clay begins.

11.3 Turn right.
11.4 Turn left.
11.6 **BELLE PRAIRIE.** Straight ahead.
11.8 Turn right.
12.7 Down hill. Cross wooden bridge.
13.7 Turn right.
14.5 Turn right.
15.8 Straight ahead. School on left.
17.7 Turn right.
19.7 Jog right and left. Cross iron bridge. Jog right.
21.5 School on right.
22.8 Straight ahead. Turn right.
25.3 Turn right. School on right.
25.5 **MILL SHOALS.** Cross railroad. Turn right.
25.9 Turn left.
26.3 Turn right.
27.1 Cross iron bridge. Straight ahead. School on left.
27.4 Cross railroad. Jog left.
27.9 Cross railroad.
28.2 Turn right. Cross iron bridge.
28.6 Turn left.
28.9 Turn right. Beginning of Main St. Straight ahead.
29.0 Cross railroad. Go west on Main St.
29.7 **FAIRFIELD.** Court House Fourth and Main Sts.

TRIP No. 225:

McLEANSBORO TO CARMI—24.0 Miles.

0.0 Leave northeast corner of square. Go east on Market St.
0.3 Turn left. Church on right. End of paved street.
0.4 Turn right. Clay roads.
0.7 Turn left. Very hilly for 18 miles.
1.2 Turn right.
2.4 Turn left. School on right.
2.7 Turn right.
3.4 Turn right up long hill.
5.7 Straight ahead. Large barn on left.
6.5 Up steep hill. Straight ahead.
7.0 Straight ahead. Down hill.
8.7 Large red barn on left.
9.3 Cross large wooden bridge. Straight ahead.
10.5 Jog left. Turn right. Straight ahead.
11.7 Turn left.
11.8 Turn right. Entering
ENFIELD on Church St. Go east.
12.0 Cross railroad. Turn left. Go 1 square. Turn right on Main St. Straight ahead through town.
12.7 End of Main St. Turn left.
13.8 Turn left. Jog right. Straight ahead.
15.9 Turn left. Turn right. School on left.
16.2 Church on right.
17.5 Cross large iron bridge.
18.5 School and cemetery on right. Straight ahead.
19.0 Turn right.
19.4 Turn left. Clay roads.
20.1 Jog right. Very hilly.
20.3 Turn left.
20.6 Turn right. Large white house on left.
21.0 Turn left. Rock roads.
22.0 Turn right. Cemetery on left.
22.3 Jog left.
23.3 Cross railroad. Enter on Stuart St. Go east on Stuart St. Paved streets.
23.7 Church St. Turn right. Go 1 block to Main St. Turn left.
24.0 **CARMI.** Court House on corner of Main and Cross Sts.

A. L. BRINKMAN

AUTO TOURIST, no doubt you will be thirsty and in need of some refreshments and a light luncheon when you arrive in Quincy.

524 Main Street QUINCY, ILLINOIS

TRIP No. 226:

CARMI TO McLEANSBORO—24.0 Miles.

0.0 Leave Court House, corner of Cross and Main Sts. Go south on Main St. to Church St. Turn right. Go 1 block. Turn left on
0.3 Stuart St.
0.7 Cross railroad. End of Stuart St. Rock road begins.
1.7 Jog left.
2.0 Turn left. Cemetery on right.
3.0 Turn right. End of rock.
3.4 Turn left. Large white house on right. Very hilly for 18 miles.
3.7 Turn right.
3.9 Jog left.
4.6 Turn right.
5.0 Turn left.
5.5 School and cemetery on left. Straight ahead.
6.5 Cross large iron bridge.
7.8 Church on left.
8.1 Turn left. Turn right. School on right.
10.2 Jog left. Turn right.
11.3 Turn right, entering
ENFIELD on Main St. Go west on Main St. to red mill. Turn left 1 square to Church St. Clay road.
12.0 Cross railroad. Very hilly.
12.2 Turn left.
12.3 Turn right.
13.5 Turn left. Jog right.
14.7 Cross large wooden bridge. Straight ahead.
15.3 Large red barn on right.
17.0 Up hill. Straight ahead.
17.5 Straight ahead. Down steep hill.
18.3 Straight ahead. Large barn on right.
20.6 Down long hill. Turn left.
21.3 Turn left.
21.6 Turn right. School on left.
22.8 Turn left.
23.3 Turn right.
23.6 Turn left.
23.7 Turn right. Church on left. Beginning of paved streets. Go west on Market St. to
24.0 **McLEANSBORO.** Public square.

TRIP No. 227:

CARTHAGE TO KEOKUK, IA.—14.0 Miles.

0.0 Leave north side of Court House. Go west. Court House on left. Fair dirt begins.
0.5 Cross railroad. Depot on right.
0.9 Cross railroad with telephone line.
5.2 Jog right and left.
6.2 Turn left. School on left.
6.2 Turn left 1 block. Turn right.
ELVASTON.
6.5 Turn right 1 block. Turn left.
6.8 Cross railroad.
8.8 Straight ahead on macadam with telephone line.
10.9 Turn left 2 blocks. Turn right.
11.4 Turn left 1 block. Turn right.

11.6 **HAMILTON.** Straight ahead with car line.
12.1 Turn left 1 block. Turn right.
12.3 Covered bridge.
13.4 Cross toll bridge over Mississippi River.
13.6 Cross railroad. Turn left 1 block. Turn right on Main St. Up hill.
14.0 **KEOKUK.** Main and Fifth Sts.

TRIP No. 228:

KEOKUK, IA., TO CARTHAGE—14.0 Miles.

1.0 Leave center of Keokuk, Main and Fifth Sts. Go south on Main St. to end of it, then left on Burk St.
0.4 Cross railroad. Turn right.
0.6 Cross toll bridge over Mississippi River.
1.7 Covered bridge.
1.9 Turn left with trolley line 1 block. Turn right.
2.4 **HAMILTON.** Straight ahead, leaving trolley.
2.6 Turn left 1 block. Turn right.
3.1 Turn left two blocks. Turn right with telephone line into Carthage. Dirt begins.
7.2 Cross railroad.
7.5 Turn right 1 block. Turn left.
7.8 Turn left 1 block. Turn right.
ELVASTON.
8.0 School on right.
8.8 Jog right and left.
13.1 Cross railroad.
13.5 Cross railroad. Depot on left.
14.0 **CARTHAGE.** North side of Court House.

TRIP No. 229:

KEOKUK, IA., TO QUINCY—39.4 Miles.

0.0 Leave center of Keokuk, Main and Fifth Sts. Go south on Main St. to end.
0.4 Turn left 1 block.
0.5 Turn right. Cross railroad.
0.6 Toll bridge. Over Mississippi River.
1.8 Covered bridge.
1.9 Turn left with trolley line 1 block. Turn right.
2.6 **HAMILTON.** Straight ahead.
2.8 Turn right with telephone line. Church on left.
3.3 Cross railroad. Fair dirt begins.
7.1 Church and cemetery on right.
9.1 Church on left.
10.7 **SUTTER.**
11.7 Turn right, leaving telephone line.
12.0 Turn left.
15.1 Jog left and right with telephone line.
15.9 **TIOGA.** Turn right. Church on left. Clay hills begin.
16.4 Jog right and left.
16.9 School on right.
17.7 End of road. Turn left with telephone line.
19.7 Cemetery on right.
20.0 **LIMA.** Fair dirt.
21.8 Small bridge.
23.0 Small bridge.
24.5 **MARCELLINE.** Gravel begins.
26.0 School on right.
26.2 Cemetery on left.
27.6 **URSA.**
29.4 Cross bridge.
31.0 Jog right and left.
32.3 Jog right and left.
35.0 Turn right.
35.5 Turn left.
36.0 Turn right.

HOTEL NEWCOMB

QUINCY'S LEADING HOTEL

American Plan $2.50 to $3.50

European Plan $1.00 to $2.00

Auto Tourists will find comfort and entire satisfaction on their arrival in Quincy, at THE HOTEL NEWCOMB.

Special arrangements made for Auto Parties. Private Dining Room. Hot and Cold Water. Long Distance Telephone in Every Room. 225 Rooms, 75 with Private Bath. Write, Wire or Teleplone for Reservations. **C. Henry Fosgate Estate.**

QUINCY - - - - ILLINOIS

36.2 School on left.
36.3 Turn left.
37.0 Under railroad.
37.4 Beginning of brick pavement. Twelfth St.
38.4 Turn right on Broadway.
39.0 Court House on left.
39.1 Turn left on Fifth St. 2 blocks.
39.4 **QUINCY.** Main and Fourth Sts.

Geise's Garage.
Hotel Newcomb.

TRIP No. 230:

QUINCY TO KEOKUK, IA.—39.4 Miles.

0.0 Leave Main and Fourth Sts., center of Quincy. Go north on Fourth St. 2 blocks.

GEISE'S GARAGE

TROUBLE CAR

Vulcanizing and Repairing. Best Equipped Garage Between Chicago and St. Louis. Complete Stock of Tires and Supplies. Open Day and Night.

PHONE 745

Follow Geise's Road Signs to

713-15 Main Street QUINCY, ILL.

0.3 Turn right on Broadway.
0.4 Court House on right.
1.0 Turn left on Twelfth St.
2.0 End of brick pavement.
2.4 Under railroad. Gravel begins.
3.1 Turn right with telephone line.
3.2 School on right.
3.4 Turn left.
3.9 Turn right.
4.4 Turn left.
7.1 Jog right and left.
8.4 Jog right and left.
10.0 Covered bridge.
11.8 **URSA.**
13.2 Cemetery on right.
13.4 School on left.
14.9 **MARCELLINE.** End of gravel.
16.4 Small bridge. Clay and hills begin.
17.6 Small bridge.
19.4 **LIMA.**
19.7 Cemetery on left.
21.7 Turn right. Leave telephone line.
22.5 School on left.
23.0 Jog right and left.
23.5 Turn left with telephone line.
TIOGA.
24.3 Jog left and right. Fair dirt begins.
27.4 Turn right.
27.7 Turn left with telephone line.
28.7 **SUTTER.**
30.3 Church on right.
32.3 Church and cemetery on left.
36.1 Cross railroad.
36.6 Turn left. Church on left.
36.8 **HAMILTON.** Straight ahead with car line.
36.8 End of dirt.
37.5 Turn left 1 block. With car line 1 block. Turn right.
37.6 Covered bridge.
38.8 Toll bridge over Mississippi River.
38.9 Cross railroad. Turn left 1 block.
39.0 Turn right on Main St.
39.4 **KEOKUK.** Main and Fifth Sts.

QUINCY, ILL.

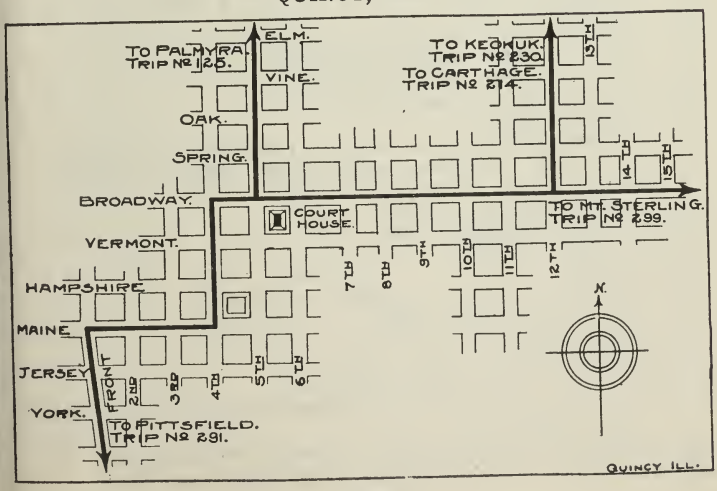

TRIP No. 231:

MT. CARMEL TO NEW HARMONY, IND.—32.9 Miles.

0.0 Leave Court House on corner of Fourth and Main Sts. Go south on Main St. to Second St. Turn left on Second St. Go 1 block to Mulberry St. Turn right. Go south to railroad, cross same. Go down river bank to ferry. Gumbo. Avoid in wet weather.
0.2 Jog right under railroad bridge.
0.5 Parallel river on right. Jog right. Forks of road. Turn left.
1.3 Cross large iron bridge. Forks of road. Turn right.
2.6 Jog right and left. Gumbo.
2.7 Jog left.
3.0 Cross wooden bridge. Large red barn on right.
3.4 Forks of road. Turn left.
3.6 Jog right.
3.7 Jog left.
4.4 Turn right. Cross iron bridge. Turn left.
4.5 Jog right and left.
4.9 Turn right out of woods. Jog left.
5.0 Jog right.
5.4 Turn left.
5.5 Jog right. Cross iron bridge. Straight ahead.
6.4 Cross iron bridge.
6.7 Turn left.
6.8 Turn right. Beginning of rock road.
7.6 Forks of road. Turn left. Follow rock road.
7.7 Jog left.
7.9 Turn right. Church on left.
8.0 Jog left and right.
8.2 Jog right and left.
8.8 Jog right and left.
9.2 Jog right and left. Straight ahead.
10.0 Large red barn on right. Straight ahead.
10.8 Cross iron bridge. Up steep hill.
11.2 Jog left.
11.3 Turn right. Enter

OWENSVILLE on Main St. Go south on Main St. Turn right 1 square to Mill St. Go south on Mill St. 1 block. End of street.

11.8 Turn right. Clay road.
12.2 Down steep hill. Jog left.
12.3 Jog left and cross railroad.
13.1 Crossroad. Straight ahead. Follow rock road.
13.7 Jog right and left.
14.1 Jog left. Cross iron bridge. Jog right.
14.8 Crossroad. Turn right. Rock road.
15.3 Down long hill. Cross iron bridge.
15.5 Straight ahead. Cross railroad.
15.6 Cross iron bridge.
16.5 Straight ahead. Cross railroad. Crossroad. Turn left.
17.0 Top of hill. Straight ahead at forks. School on right.
17.5 Straight ahead. Clay road.
17.9 Large brick house on right.
18.0 Crossroad. Straight ahead.
18.6 Jog right and left.
19.6 Turn left.
20.1 Cross small bridge. Crossroad. Turn left.
20.6 Forks of road. Turn right.
20.7 Cross railroad.
20.9 Straight ahead up steep hill.
21.2 Crossroad. Turn right. Rock road.
21.3 Large brick house on right. Down steep hill. Jog right and left. Top of hill.
22.0 Top of hill. Straight ahead. Large barn on right.
22.2 Jog right. Cross iron bridge. Jog right. Rock road.

22.8 Jog left up small hill.
23.3 Turn left. Large flour mill on right. Beginning of St. Francis Ave.
23.5 Straight ahead. Cross railroad. Straight through town of **POSEYVILLE.** Rock road.
23.9 Cemetery and church on right. Turn left.
24.2 Cross railroad.
24.3 Turn right. Gravel road.
24.8 Jog left.
25.0 Down small hill. Jog right.
25.5 Cross small iron bridge. Turn left.
25.6 Jog right and left.
25.7 Jog right. Large barn on right.
26.2 Turn left.
26.4 Turn right. Cross iron bridge. Church on left.
26.6 Jog right.
27.4 Turn left.
27.5 Jog right.
27.9 **WINFIELD.**
28.0 Cross iron bridge. Jog left. Straight ahead.
28.5 Top of large hill. Straight ahead.
29.4 Up long hill.
29.5 Down large hill. Straight ahead. Jog left. Up hill. White house on left.
29.9 Down small hill. Jog right across railroad. Jog left.
30.1 Jog left across small iron bridge. Straight ahead.
30.9 Cross railroad after paralleling it on right.
31.0 Straight ahead. Cross small bridge.
31.9 Turn right. Cross large iron bridge.
32.4 Beginning of Church St. Cross railroad. Go west on Church St. to Main St. Center of
32.9 **NEW HARMONY.**

TRIP No. 232:

NEW HARMONY, IND., TO MT. CARMEL—32.9 Miles.

0.0 Leave New Harmony Bank, on corner of Main and Church Sts., in center of town. Go east on Church St. to railroad.
0.5 Cross railroad. End of Church St. Straight ahead.
0.7 Forks of road. Straight ahead.
1.0 Cross large iron bridge. Crossroad. Turn left.
1.9 Cross small bridge. Straight ahead.
2.0 Cross railroad. Parallel same on right.
2.8 Forks of road. Straight ahead. Jog right. Cross small iron bridge.
3.0 Jog right. Cross railroad. Jog left up small hill.
3.4 Down hill. Jog right. Straight ahead up large hill. Large white house on right.
3.5 Down long hill. Straight ahead.
4.4 Crossroad. Top of large hill. Straight ahead.
4.9 Crossroad. Straight ahead. Jog right. Cross iron bridge.
5.0 Enter **WINFIELD.** Straight ahead. Jog left and right.
5.4 Forks of road. Turn left.
5.5 Forks of road. Turn right.
6.3 Jog left.
6.5 Cross iron bridge. Forks of road. Turn left. Church on right.
6.7 Forks of road. Turn right.
7.2 Jog left. Large barn on left.
7.3 Jog right and left.
7.4 Forks of road. Turn right. Cross small iron bridge.
7.9 Jog left up small hill.
8.1 Jog right.
8.6 Forks of road. Turn left.
8.7 Cross railroad.
9.0 Forks of road. Turn right. Church and cemetery on right. Rock road.

9.0 Enter
POSEYVILLE on Main St. Go east. Straight through town.
9.4 Cross railroad. Straight ahead.
9.5 St. Francis Ave. Turn left. Church on right.
9.6 End of St. Francis Ave. Forks of road. Turn right. Large flour mill on left.
10.1 Down small hill. Jog right.
10.5 Down small hill. Jog left across iron bridge. Jog left.
10.7 Jog right. End of rock road. Clay road begins.
10.9 Top of hill. Straight ahead. Large barn on left.
11.6 Top of hill. Jog left and right up steep hill. Large brick house on left.
11.7 Crossroad. Turn left. Gravel road, good all seasons of the year.
12.2 Cross railroad. Clay road.
12.3 Forks of road. Turn left.
12.8 Crossroad. Turn right. Cross small iron bridge.
13.3 Turn right.
14.3 Jog left and right.
14.9 Crossroad. Straight ahead.
15.0 Large brick house on left.
15.9 Top of hill. Forks of road. Straight ahead. School on left.
16.4 Crossroad. Turn right. Cross railroad. Straight ahead.
17.3 Cross iron bridge.
17.4 Cross railroad. Straight ahead.
17.6 Cross iron bridge. Up long hill.
18.1 Crossroad. Turn left.
18.8 Jog left. Cross iron bridge. Jog right.
19.2 Jog left and right.
19.8 Crossroad. Straight ahead. Follow rock road.
20.6 Cross railroad. Jog right. Rock road.
20.7 Jog right up hill. Enter
OWENSVILLE.
21.1 Turn left on Mill St. Go 1 square. Turn right. Go 1 block to Main St. Turn north on Main St. Go to
21.6 End of Main St. Turn left.
21.7 Jog right. Rock road.
22.1 Down steep hill. Cross iron bridge.
22.9 Straight ahead. Large red barn on left.
23.6 Jog right. Straight ahead.
23.7 Jog left and right.
24.1 Jog left and right.
24.7 Jog left and right.
24.9 Jog right and left.
25.0 Turn left. Church on right.
25.2 Jog right.
25.3 Forks of road. Turn right. Follow rock road.
26.1 Turn left. End of rock road.
26.2 Turn right. Gumbo begins. Avoid in wet weather.
26.5 Cross iron bridge.
27.4 Straight ahead. Cross iron bridge. Jog left.
27.5 Turn right.
27.9 Jog left. Gumbo. Avoid in wet weather.
28.0 Jog right. Enter woods. Turn left.
28.4 Jog right and left.
28.5 Turn right. Cross iron bridge. Turn left.
29.2 Jog right.
29.3 Jog left.
29.5 Forks of road. Turn right.
29.9 Large red barn on left. Cross wooden bridge.
30.2 Jog right.
30.3 Jog right and left. Gumbo.
31.6 Forks of road. Turn left. Cross large iron bridge.
32.4 Forks of road. Turn right. Jog left. Parallel river on left.

32.7 Under railroad bridge. Jog left to river bank. Cross river on ferry. Up river bank. Cross railroad. Enter Mt. Carmel on Mulberry St. Go north on Mulberry 4 blocks. Turn left on Second St. Go 1 block to Main St. Turn right on Main St. Go north to

32.9 **MT. CARMEL.** Court House on corner of Fourth and Main Sts.

TRIP No. 233:

BELLEVILLE TO NASHVILLE—41.8 Miles.

0.0 Leave Court House. Go 5 blocks on E. Main St. Turn right from Main St. Go 2 blocks.
0.9 Turn left.
2.4 Brick school on left. Dirt begins.
2.5 Cross railroad.
3.7 Small iron bridge.
5.8 Cross bridge.
6.3 Straight ahead. Barn on right.
7.1 Cross bridge.
7.6 Cross bridge.
7.7 White house on left.
8.4 Cross bridge.
8.5 Cross bridge.
8.7 Cross bridge.
9.0 Cross bridge.
9.4 Brick house on left.
9.5 Factory on right. Straight ahead.
9.8 Turn left.
MASCOUTAH.
11.1 Cross railroad. Straight ahead.
11.6 Brick house on left.
12.3 Cross small bridge.
12.7 Big tree on right.
13.3 Turn left.
13.8 Turn right.
14.3 Cross bridge.
15.0 Cross railroad.
15.1 Turn left.
15.5 Cross railroad.
16.3 Turn right.
16.5 Cross railroad.
16.8 Turn left.
18.2 Cross railroad.
18.3 Turn right.
NEW MEMPHIS.
18.7 Turn left.
19.6 Turn right. Cross Okaw River bridge. (This place is subject to overflowing river. Avoid at such times.)
27.0 **OKAWVILLE.** Go straight south through town.
28.8 Turn left.
29.2 Brick house on right.
30.8 Turn right.
31.6 Cross railroad.
33.0 Turn right.
33.6 Cross railroad.
ADDIEVILLE. Straight through.
34.8 Red barn on left.
35.4 Turn left.
35.5 Red barn on left.
36.0 Turn left.
36.1 Windmill on left.
36.8 Brick house on right.
38.4 Turn left.
39.8 Cross small bridge. Straight ahead.
40.2 Brick house on left.
41.1 Cross railroad. Go straight onto pavement.
41.8 **NASHVILLE.** Court House.

Both Phones 103

Belleville House

CAFE *and* ANNEX

SPECIAL ATTENTION TO AUTO PARTIES

John Schlosser, Prop. Belleville, Illinois

TRIP No. 234:

NASHVILLE TO BELLEVILLE—41.8 Miles.

0.0 Leave Court House. Go straight west.
0.7 Cross railroad. Straight ahead. Pavement.
1.6 Brick house on right. Dirt begins.
2.0 Straight ahead. Cross small bridge.
3.4 Turn right.
5.0 Brick house on left.
5.7 Windmill on right.
5.8 Turn right.
6.3 Red barn on right.
6.4 Turn right.
7.0 Red barn on right.
8.2 ADDIEVILLE. Straight through. Cross railroad.
8.8 Turn left.
10.2 Cross railroad.
11.0 Turn left.
12.6 Brick house on left.
13.0 Turn right.
14.8 OKAWVILLE. Straight north through town. This place is subject to overflowing river. Avoid at such times.
22.2 Cross Okaw River bridge. Turn left.
23.1 Turn right.
23.5 NEW MEMPHIS. Turn left.
23.6 Cross railroad.
25.1 Turn right.
25.4 Cross railroad.
25.6 Turn left.
26.4 Cross railroad.
26.8 Turn right.
26.9 Cross railroad.
27.6 Cross bridge.
28.1 Turn left.
28.6 Turn right.
29.2 Big tree on left.
29.6 Cross small bridge.
30.3 Brick house on right.
30.8 Straight ahead across railroad.
32.0 MASCOUTAH. Turn right.
32.3 Straight ahead. Factory on left.
32.4 Brick house on right.
32.8 Cross bridge.
33.1 Cross bridge.
33.3 Cross bridge.
33.4 Cross bridge.
34.1 White house on right.
34.2 Cross bridge.

34.7 Cross bridge.
35.5 Barn on left. Straight ahead.
36.0 Cross bridge.
38.1 Small iron bridge.
39.3 Cross railroad.
39.4 Brick school on right.
40.9 Turn right. Go 2 blocks. Turn left onto Main St.
41.8 Go 5 blocks (pavement) to
BELLEVILLE. Court House.

Belleville House Cafe.

TRIP No. 235:

BELLEVILLE TO EAST ST. LOUIS—12.8 Miles.

0.0 Leave Court House. Go west on Main St. to end of paved street.
1.7 Turn left.
2.3 Cross railroad.
3.2 Cross railroad. Pass two block houses on right. Jog left and cross railroad.
4.1 Down hill. Cross bridge. Up hill.
4.5 Turn right with main telephone line.
4.7 Turn left with main telephone line.
5.7 Straight ahead. Saloon on left.
6.4 Brick school on right. Down hill. Cross small bridge.
7.3 Angle right. Cross railroad and turn left.
7.5 Parallel railroad on left. Turn right. Cross bridge to
8.0 Four corners. School on right and left. Turn right. Stone road. Come in on stone road to brick pavement. Straight to
12.8 **EAST ST. LOUIS.** Postoffice.

TRIP No. 236:

EAST ST. LOUIS TO BELLEVILLE—12.8 Miles.

0.0 Leave Postoffice, corner of Missouri Ave. and Eighth St. Go southeast on Missouri Ave. Cross four railroad tracks. Go out of city on stone road. Good stone.
4.8 Four corners. End of stone. Saloon on left and right. Turn left. Cross bridge to railroad. Turn left.
5.3 Parallel railroad on right.

BELLEVILLE, ILL.

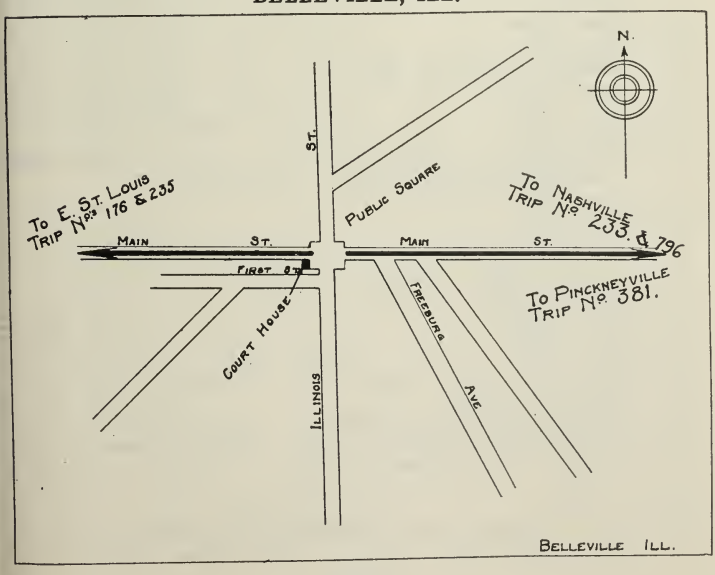

5.5 Turn right. Cross railroad. Angle left. Cross small bridge. Up hill.
6.4 Brick school on left. Clay, fair.
7.1 Saloon on right. Straight ahead.
8.1 Turn right with main telephone line.
8.3 Turn left with main telephone line.
8.7 Down hill. Cross bridge. Up hill.
9.6 Cross railroad and jog right. Pass two brick houses on left and cross railroad again and jog left.
10.5 Cross railroad.
11.1 Turn right on Main St. Follow trolley into city.
12.8 **BELLEVILLE.** Court House.

Belleville House Cafe.

TRIP No. 237:

EFFINGHAM TO SALEM—50.0 Miles.

0.0 Leave Court House. Go west. Court House on right.
0.2 Cross railroad. Turn left. Clay begins.
0.3 Turn right.
0.8 Cross railroad. Turn left.
1.3 Cross railroad. Turn right.
1.6 Turn left.
3.1 School on right.
3.6 Turn right.
8.5 **WATSON** on left.
8.8 Turn right.
9.0 Turn left.
10.6 Turn right.
11.3 Small bridge.
12.7 Turn right.
13.5 School on left.
14.2 Turn left.
15.6 **MASON.** Angle right. Parallel railroad on left.
18.6 **EDGEWOOD.** Turn left. Cross railroad to right.
18.8 Cross railroad. Depot on right.
19.9 School on right.
21.6 Small bridge.
22.5 Turn right.
24.1 Turn right. Cross railroad. Turn left. Parallel railroad on left.
24.8 Turn right.
25.1 Turn left.
28.6 **FARINA.** Depot on left.
32.0 Small bridge.
34.2 Turn right.
34.3 Turn left.
34.6 **KINMUNDY.** Turn left. Cross railroad. Turn right. Angling. Depot on right.
34.9 Turn left.
35.0 Turn right.
37.0 Jog right and left.
38.0 School on left.
39.0 Small bridge.
40.3 School on left.
43.1 Turn right.
43.8 Turn right.
44.4 Turn left. Church and cemetery on left.
47.1 School on right.
48.7 Jog left and right. Macadam.
49.4 Cross railroad. Depot on right. Brick pavement.
50.0 **SALEM.** Court House on right.

TRIP No. 238:

SALEM TO EFFINGHAM—50.0 Miles.

0.0 Leave Court House. Go east. Court House on left.

0.6 Cross railroad. Depot on left. Brick pavement.
1.3 Jog left and right. Macadam.
2.9 School on left. Clay begins.
4.2 Turn left.
5.6 Turn right. Church and cemetery on right.
6.9 Turn left.
9.7 School on right.
11.0 Small bridge.
12.0 School on right.
13.0 Jog right and left.
15.0 Turn left.
15.1 Turn right.
15.4 Turn left. Cross railroad. Turn right. Depot on left.
15.7 **KINMUNDY.**
Kinmundy Garage.
15.7 Turn right.
15.8 Turn left.
18.0 Small bridge.
21.4 **FARINA.** Depot on right.
24.9 Turn right.
25.2 Turn left. Parallel railroad. Railroad on right.
25.9 Turn right. Cross railroad. Turn left.
26.2 School on right. Straight ahead.
27.5 Turn left.
28.4 Small bridge.
30.1 School on left.
31.2 Depot on left. Cross railroad.
31.8 Turn left. Cross railroad. Turn right.
EDGEWOOD. Parallel railroad on right.
34.4 Angle left.
MASON.
35.8 Turn right.
36.9 School on right.
37.3 Turn left.
38.7 Small bridge.
39.4 Turn left.
41.0 Turn right.
41.2 Turn left.
41.5 **WATSON** on right.
46.4 Turn left.
46.9 School on left.
48.4 Turn right.
48.7 Turn left. Cross railroad.
49.2 Turn right. Cross railroad.
49.7 Turn left.
49.4 Turn right. Cross railroad.
50.0 **EFFINGHAM.** Court House on left.

TRIP No. 239:

CENTRALIA TO SALEM—15.8 Miles.

0.0 Leave center of Centralia at Broadway and Locust Sts. Go east on
1.0 Broadway with trolley line.
1.2 Turn left on Elm. St. with trolley.
1.4 End of brick pavement. Church on right.
2.4 Cross river, leaving trolley. Good dirt begins.
2.7 Cross railroad.
4.0 Turn left. Cross railroad.
5.0 School on right.
6.0 Turn right.
6.1 Small bridge.
6.8 Cemetery on right.
8.4 Cross railroad.
8.5 Turn left.
9.4 Turn left. Cross railroad.
9.6 Cross railroad. Turn right.
9.8 **ODIN.**

J. A. THORNBORROW
Proprietor

R. C. CREED
Manager

VIRGINIA GARAGE
SUCCESSOR TO J. F. TUREMAN
FULL LINE OF AUTO ACCESSORIES
Expert Repairing VIRGINIA, ILLINOIS

SOFT DRINKS AND ICE CREAM SERVED AT ALL TIMES
Snell & Winn South Side Restaurant
Special Attention Given Tourists VIRGINIA, ILLINOIS

9.9 Turn right. Cross railroad. Turn left.
13.0 School on left.
13.4 Small bridge.
15.1 Right fork. Beginning of brick pavement.
15.8 **SALEM.** Court House on left.

TRIP No. 240:

SALEM TO CENTRALIA—15.8 Miles.

0.0 Leave Court House. Go west. Court House on right.
0.7 Left fork. End of brick pavement.
2.4 Small bridge. Good dirt begins.
2.8 School on right.
5.9 Turn right. Cross railroad. Turn left.
6.0 **ODIN.**
6.2 Turn left. Cross railroad.
6.4 Cross railroad. Turn right.
7.3 Turn right.
7.4 Cross railroad.
9.0 Cemetery on left.
9.7 Small bridge.
9.8 Turn left.
10.8 School on left.
11.8 Cross railroad. Turn right. Parallel railroad on right.
13.1 Cross railroad.
13.4 Cross river with trolley. Trolley on left. Enter on Elm St.
15.4 End of brick pavement. Church on left.
13.6 Turn right on Broadway.
15.8 **CENTRALIA.** Broadway and Locust Sts.

TRIP No. 241:

PETERSBURG TO VIRGINIA—28.8 Miles.

0.0 Leave west side Court House. Go north 1 block. Court House on right.
0.1 Turn left. Fair dirt begins.
0.7 Overhead bridge. Follow telephone line.
2.0 Turn left with telephone line.
3.3 Cross railroad.
5.5 Jog left and right.
8.0 Turn right leaving telephone line. Large white house straight ahead on right.
10.8 Straight ahead.
11.7 Straight ahead.
12.5 Cross railroad.
12.7 School on left.
14.2 End of road. Turn left.
15.0 Turn right. Parallel railroad. Railroad on left.
16.6 Jog right and left.
16.7 Jog right and left.
16.8 Cross railroad. Depot on left. Turn right.
16.9 **ASHLAND.** Straight ahead to end of street.
17.4 Turn right.
17.5 Cross railroad. Turn left with telephone line. Parallel on left.

21.0 School on right.
23.2 Jog left and right with telephone line.
23.4 **PHILADELPHIA.**
23.5 Jog right and left.
27.5 Cross railroad.
28.2 Cross railroad.
28.8 **VIRGINIA.** Court House on right.

Snell & Winn, Garage.
Virginia Garage.

TRIP No. 242:

VIRGINIA TO PETERSBURG—28.8 Miles.

0.0 Leave Court House. Go east. Court House on left.
0.6 Cross railroad with telephone line.
0.3 Cross railroad. Fair dirt begins.
5.3 Jog right and left.
5.4 **PHILADELPHIA.**
5.6 Jog left and right.
7.7 School on left.
11.3 Turn right. Cross railroad.
11.4 Turn left.
11.9 Straight ahead.
ASHLAND.
12.0 Turn left. Cross railroad. Depot on right.
12.1 Jog right and left.
12.2 Jog right and left. Parallel railroad. Railroad on right.
13.8 Turn left. Leave railroad.
14.6 Turn right to end of road.
16.1 School on right.
16.3 Cross railroad.
17.1 Straight ahead.
18.0 Straight ahead.
20.8 Turn left with telephone line.
23.3 Jog left and right.
25.3 Cross railroad.
26.8 Turn right.
28.1 Overhead bridge.
28.7 Turn right.
28.8 **PETERSBURG.** Court House on left.

Smoot & Buckley, Garage.

TRIP No. 243:

VIRGINIA TO JACKSONVILLE—16.3 Miles.

0.0 Leave south side Court House. Go west 1 block. Court House on right.
0.1 Turn left with telephone line. Fair dirt begins.
0.8 Turn left. Leave telephone line.
3.7 School on right.
5.6 Right fork. Clay and hills begin.
6.1 Small bridge.
6.2 School on right.
7.3 Jog right and left with telephone line.
8.2 Turn right.
8.6 Turn left.
ARCADIA.
9.7 Small bridge.
10.7 Jog right and left.
12.7 Jog left and right.
13.5 School on right.
15.0 Under railroad and long bridge.
15.3 Beginning of brick pavement. N. Main St.
16.1 Cross railroad.

16.3 **JACKSONVILLE.** North side of square.

Modern Garage.
Peacock Inn.

TRIP No. 244:

JACKSONVILLE TO VIRGINIA—16.3 Miles.

0.0 Leave north side square. Go north on Main St.
0.2 Cross railroad.
1.0 End of brick pavement.
1.3 Cross bridge under railroad with telephone line.
2.8 School on left. Clay road and hills.
3.6 Jog left and right.
5.6 Jog right and left.
6.6 Small bridge.
7.7 **ARCADIA.** Turn right.
8.1 Turn left.
9.0 Jog right and left. Leave telephone line.
10.1 School on left.
10.2 Cross bridge.
10.7 Left fork.
10.8 Straight ahead. Fair dirt begins.
12.6 School on left.
15.5 Turn right with telephone line.
16.2 Turn right 1 block.
16.3 **VIRGINIA.** Court House on left.

TRIP No. 245:

PETERSBURG TO HAVANA—40.1 Miles.

0.0 Leave west side Court House. Go north 2 blocks.
0.2 Turn right.
0.3 Cross railroad. Fair dirt.
0.6 Cross river.
0.8 Jog right and left up hill with telephone line.
1.9 Jog left and right.
2.1 School on right.
3.2 Jog left and right.
4.6 Turn right.
4.9 Turn left.
5.5 Overhead bridge.
5.9 Turn right. School on right.
6.4 **CURTIS.** Cross railroad.
7.7 Turn left. School on right. Leave telephone line.
8.2 Cross railroad.
9.4 Turn left with telephone line. (GREENVIEW 1 mile to right.)
9.6 Turn right.
10.1 Turn left with telephone line.
11.1 Turn right.
12.1 Turn right. Gumbo.
14.1 Three bridges. Cross creek, keeping to left.
14.4 Jog left and right.
15.2 Straight ahead. Clay road and hills.
17.0 School on left.
19.0 Turn right.
19.2 School on left.
19.9 Turn right.
22.0 Jog right and left.
23.0 Turn right with telephone line.
23.8 Pass elevator on left. Sandy.
EASTON.
24.0 Turn left 1 block. Cross railroad. Turn right.
25.6 Cross bridge.
26.6 School on right.
27.1 Turn right.
27.7 Cross railroad.
28.1 Jog right and left, leaving telephone line.

30.2 Cemetery on left.
31.6 Four corners. Turn left.
38.5 Cemetery on left.
39.6 Turn right 2 blocks.
39.9 Turn left 4 blocks.
40.0 School on right.
40.1 **HAVANA.** Court House on right. Main and Plum Sts.

TRIP No. 246:

HAVANA TO PETERSBURG—40.1 Miles.

0.0 Leave Court House, Main and Plum Sts. Go east on Main St.
0.1 School on left.
0.3 Turn right two blocks. Sand begins.
0.5 Turn left.
1.6 Cemetery on right.
8.3 Turn right. Four corners.
9.9 Cemetery on right.
12.0 Jog right and left with telephone line.
12.4 Cross railroad to first road.
13.0 Turn left.
13.5 School on left.
14.5 Cross bridge.
16.1 Turn left 1 block. Cross railroad. Turn right.
16.3 **EASTON.** Straight ahead past elevator on right.
17.1 Turn left with telephone line.
19.1 Jog right and left to end of road. Clay and hills.
20.2 Turn left.
20.9 School on right.
21.1 Turn left.
23.1 School on right.
25.7 Jog left and right. Gumbo.
26.0 Three bridges. Cross creek. Keep to right.
28.0 Turn left with telephone line.
29.0 Turn left.
30.0 Turn right. Fair dirt.
30.3 Turn left.
30.7 Turn right. Leave telephone line. (GREENVIEW 1 mile on the left.)
31.4 Cross railroad.
32.4 Turn right with telephone line. School on left.
33.7 Cross railroad.
CURTIS.
34.6 Overhead bridge.
34.7 Turn left with telephone line. School on left.
35.2 Turn right.
35.5 Turn left.
36.9 Jog left and right.
38.0 School on left.
38.2 Jog left and right.
38.8 Cemetery on right and left.
39.3 Jog right and left. Foot of hill.
39.8 Cross railroad.
39.9 Turn left 2 blocks.
41.1 **PETERSBURG.** West side Court House.

Smoot & Buckley, Garage.

TRIP No. 247:

SALEM TO MT. VERNON—22.9 Miles.

0.0 Leave Court House. Go west on Main St.
0.3 Turn left off Main St.
0.9 Cross railroad.
2.6 Iron bridge.
3.9 Turn right and left with telephone line.
4.9 Jog right and left.
5.7 Turn right.

6.1 Turn left.
6.9 Turn right and jog left.
8.2 Iron bridge.
9.9 Through woods.
11.4 School on left.
13.5 Jog left and right.
13.8 Straight through.
DIX.
15.9 Church on right.
16.7 Iron bridge. Hilly.
17.6 Jog right under railroad. Jog left up hill.
19.5 Jog left.
19.7 Turn right and cross wooden bridge. Jog left.
20.5 Jog right and left.
22.5 Jog left and turn right.
22.9 Go in on Eleventh St. to
MT. VERNON. Court House.

TRIP No. 248:

MT. VERNON TO SALEM—22.9 Miles.

0.0 Leave north side of Court House. Go north on Eleventh St.
0.4 Turn left and right.
2.4 Jog right and left.
3.2 Jog right. Cross wooden bridge. Turn left.
3.4 Jog right.
5.3 Down hill. Jog right. Under railroad. Jog left.
6.2 Iron bridge. Hilly.
7.0 Church on left.
9.1 DIX. Straight through.
9.4 Jog left and right.
11.5 School on right.
13.0 Through woods.
14.7 Iron bridge.
16.0 Jog right and turn left.
16.8 Turn right with telephone line.
17.0 Turn left.
18.0 Jog right and left.
19.0 Turn right and left.
20.3 Iron bridge.
22.0 Cross railroad.
22.6 Turn right on Main St. to
22.9 Go in on Main St. to
SALEM. South side of Court House.

TRIP No. 249:

EDWARDSVILLE TO COLLINSVILLE—13.2 Miles.

0.0 Leave Court House on Main St. Follow car line. Pavement.
0.8 Straight across railroad. Parallel trolley.
1.4 Cross trolley line. Rock.
2.4 Turn left across trolley.
2.6 Turn right. Dirt begins.
2.9 Cross railroad.
3.1 Turn left.
3.3 Cross railroad.
4.7 Straight ahead, over bridge.
5.0 Turn right.
5.3 Straight across railroad.
5.5 Parallel railroad on left.
5.8 Brick church on right.
6.3 Turn right from railroad.
6.8 Red barn on left.
7.0 Turn left.
8.0 Turn left. Parallel trolley.
8.3 Turn right across trolley. Follow trolley.
8.6 Parallel trolley on right.
9.0 Cross railroad.

9.6 Cross trolley. Parallel same on left.
10.5 Rock road.
11.8 Township High School on right.
12.7 Turn right from Vandalia St. to E. Clay St. Go 4 blocks on E. Clay St. Turn left to
13.2 **COLLINSVILLE.** Postoffice. Pavement.

TRIP No. 250:

COLLINSVILLE TO EDWARDSVILLE—13.2 Miles.

0.0 Go 2 blocks from Postoffice to E. Clay St. Turn right onto E. Clay St. Go 4 blocks to
0.5 Vandalia St. Turn left.
1.4 Township High School on left.
2.7 Rock road.
3.6 Parallel trolley on right. Cross trolley line.
4.2 Cross railroad. Dirt begins.
4.6 Parallel trolley on left.
4.9 Follow trolley. Turn left across trolley.
5.2 Parallel trolley. Turn right.
6.2 Turn right.
6.4 Red barn on right.
6.9 Turn left with railroad.
7.4 Brick church on left.
7.7 Parallel railroad on right.
7.9 Straight across railroad.
8.2 Turn left.
8.5 Straight ahead over bridge.
9.9 Cross railroad.
10.1 Turn right.
10.3 Cross railroad.
10.6 Turn left.
10.8 Turn right. Cross trolley.
11.8 Cross trolley line. Pavement.
12.4 Parallel trolley. Straight across railroad. Follow trolley line to
13.2 **EDWARDSVILLE.** Court House.

TRIP No. 251:

BEARDSTOWN TO VIRGINIA—13.2 Miles.

0.0 Leave east side of square. Go south on State St. 2 blocks.
0.2 Turn left on Fourth St.
0.5 Cross railroad.
0.6 Turn right on Wall St. Depot on right.
1.3 Jog left and right on macadam with telephone line.
2.3 End of macadam.
5.3 Small bridge. Sandy.
5.5 Jog right and left.
BLUFF SPRINGS.
6.0 Turn right. Cross railroad. Turn left. Parallel railroad on left.
7.3 School on left.
7.9 Small bridge. Cross railroad. Turn right. Parallel railroad on right.
9.9 Cross railroad.
13.2 **VIRGINIA.** South side Court House.

TRIP No. 252:

VIRGINIA TO BEARDSTOWN—13.2 Miles.

0.0 Leave Court House. Go west. Court House on right.
3.3 Cross railroad. Parallel railroad.
5.0 Cross railroad. Small bridge. Parallel railroad.
5.9 School on right.
7.2 Turn right. Cross railroad. Turn left.
7.7 Jog right and left.
BLUFF SPRINGS.
7.9 Small bridge.

11.9 Beginning of macadam.
11.9 Jog left and right on Wall St.
12.0 Turn left on Fourth St. Depot on left.
12.7 Cross railroad.
13.0 Turn right on State St.
13.2 **BEARDSTOWN.**

TRIP No. 253:

MEREDOSIA TO WINCHESTER—21.5 Miles.

0.0 Leave ferry. Go east.
1.7 Jog right and left. Sandy.
2.7 Turn left.
3.1 Small bridge.
3.7 Turn right at foot of bluffs. Follow bluff road.
5.2 Small bridge.
7.0 Small bridge.
7.9 Jog right and left.
8.6 Cross railroad. Depot on right.
BLUFFS.
8.9 Jog right, then left at foot of hill. Clay road and hills.
9.9 Straight ahead to end of road.
10.7 Turn left. School on left.
12.1 Small bridge. Right fork.
12.7 Cross bridge. Straight ahead.
13.0 **EXETER.** Turn right. School on right.
13.4 Jog left and right.
13.9 Jog left and right.
14.9 Turn left with telephone line.
16.9 Turn right with telephone line.
17.0 Cemetery on left.
19.3 Cross bridge up hill.
19.6 Jog left and right.
20.9 Cross railroad.
21.5 **WINCHESTER.** West side square.

TRIP No. 254:

WINCHESTER TO MEREDOSIA—21.5 Miles.

0.0 Leave west side of square. Go north.
0.6 Cross railroad.
1.9 Jog left and right with telephone line.
2.2 Cross bridge. Foot of hill.
4.5 Cemetery on right.
4.6 Turn left.
6.6 Turn right.
7.6 Jog left and right.
8.1 Jog left and right.
8.5 Turn left. School on left.
EXETER.
8.8 Cross bridge. Straight ahead.
9.4 Turn left. Small bridge.
10.8 Turn right. School on right.
12.6 Jog right and left at foot of hill.
12.9 **BLUFFS.** Cross railroad. Depot on left. Sandy.
13.6 Jog right and left.
14.5 Small bridge.
16.3 Small bridge.
17.8 Turn left at foot of bluffs.
18.4 Small bridge.
18.9 Turn right.
19.8 Jog right and left.
21.5 **MEREDOSIA.** Foot of ferry.

TRIP No. 255:

VANDALIA TO SALEM—40.3 Miles.

0.0 Leave Court House. Go east on Gallitin St.

0.3 Cross river bridge. Stone road.
1.3 Cross two iron bridges. Stone road.
2.6 Turn right at
BLUFF CITY.
3.3 Cross iron bridge. Hilly.
4.3 School on left.
5.5 Cross iron bridge and jog left.
6.5 Pass cemetery on left. Turn left and jog right. Church on right. Fine road.
6.9 Jog left and right. Hilly. Not bad.
8.8 Iron bridge.
10.5 Turn left. Prairie road.
11.5 School on left.
13.6 Red barn on left.
14.6 Straight through
ST. PAUL.
16.6 Jog left and right.
18.6 Red barn on left.
20.6 Turn right.
22.6 Turn right and left.
23.9 Cross iron bridge.
25.0 Turn right.
26.4 Pass coal mines on left. Jog right from railroad.
27.0 Turn left 3 blocks to center of
KINMUNDY.
27.3 Turn left. Prairie road.
27.5 Turn right, then left. Jog right. Turn left.
27.6 Turn right. Cross railroad. Prairie road.
28.8 Jog left from railroad.
29.9 Turn right.
30.6 Jog left.
31.2 School on left. Turn right.
32.0 Cross railroad. Jog left.
32.9 Straight ahead.
ALMA.
33.0 Turn left. Cross railroad. Turn right.
33.8 Turn left.
34.1 Turn right.
35.3 Cross small wooden bridge.
37.3 Cross iron bridge. Church on left.
38.3 Jog right, then left.
39.9 Cemetery on left. Turn right. Cross iron bridge.
40.3 Go in on Main St. to
SALEM. Court House.

TRIP No. 256:

SALEM TO VANDALIA—40.3 Miles.

0.0 Leave south side of Court House. Go east on Main St.
0.4 Iron bridge. Turn left. Cemetery on right.
2.0 Jog right, then left.
3.0 Church on right. Cross iron bridge.
5.0 Cross small wooden bridge.
6.2 Turn left. Prairie road.
6.5 Turn right.
7.3 Turn left. Cross railroad. Turn right.
7.4 **ALMA.** Straight ahead.
8.3 Jog right. Cross railroad.
9.1 Turn left. School on right.
9.7 Jog right.
10.4 Turn left.
11.5 Jog right at railroad.
12.7 Turn left. Cross railroad.
12.8 Jog right, then left, twice.
13.0 Turn right.
13.3 **KINMUNDY.** Straight ahead 3 blocks. Turn right.

13.9 Jog left at railroad. Pass coal mines on right.
15.3 Turn left. Prairie road.
16.4 Iron bridge.
17.7 Turn right, then left.
19.7 Turn left.
21.7 Red barn on right.
23.7 Jog left, then right.
25.7 **ST. PAUL.** Straight through.
26.7 Red barn on right.
28.8 School on right.
29.8 Turn right.
31.5 Iron bridge. Hilly.
33.4 Jog left, then right.
33.8 Church on left. Jog left and turn right. Fine road. Pass cemetery on right. Hilly.
34.8 Jog right and cross iron bridge.
36.0 School on right. Hilly.
37.0 Cross iron bridge.
37.7 **BLUFF CITY.** Turn left on stone road. Good.
39.0 Cross two iron bridges.
40.0 Cross river bridge.
40.3 Go in on Gallitin St. to
VANDALIA. Court House.

TRIP No. 257:

PANA TO VANDALIA—40.0 Miles.

(Prairie road the entire distance.)

0.0 Leave center of town, corner of Second and Locust St. Go west on Second St.
1.0 Cross railroad.
1.9 Cemetery on left. Turn left from railroad.
2.0 Cross iron bridge.
3.0 Cross iron bridge. School on left.
5.8 Red barn on right.
7.0 Turn left. Cross railroad and turn right.
9.3 **OCONEE.** Straight through.
9.7 Turn left from railroad.
10.3 Turn right.
11.0 Red barn on left.
11.5 Cross small wooden bridge.
13.0 Cross iron bridge.
15.0 Turn left and right with telephone.
17.0 Cross wooden bridge. Jog left up hill.
19.0 Jog right and left.
20.0 Turn right. Brick school on left.
20.5 Turn left 3 blocks. Turn right.
RAMSEY. Cross railroad.
20.8 Jog left.
21.2 Jog left and turn right.
22.0 Turn left down hill. Jog right and left.
22.3 Cross iron bridge. Jog right up hill. Jog left.
22.8 Jog left and right.
23.3 Turn left.
24.5 Cross railroad.
BAYLE.
25.6 School on left.
26.0 Turn left.
26.5 Turn right.
27.0 Turn left and right.
29.0 Turn right.
30.0 Turn left.
31.0 Large barn on left. Turn right.
32.2 Jog left and right, with telephone line.
33.2 School on left. Turn left.

33.7 Turn right.
VERA. Turn left. Cross railroad.
34.2 Turn right with telephone line.
35.0 Cross iron bridge.
37.5 Turn right and jog left.
38.1 Turn left.
38.8 Turn right 2 blocks. Turn left 1 block. Turn right.
39.2 Cross railroad. Turn left on Gallitin St.
39.8 Go in on Gallitin St. to
40.0 VANDALIA. Court House.

RIP No. 258:

VANDALIA TO PANA—40.0 Miles.

0.0 Leave Court House. Go west on Gallitin St. 2 blocks. Turn right on Fifth St.
0.2 Cross railroad.
0.8 Turn left 1 block. Turn right 2 blocks. Turn left.
1.2 Turn right with telephone line.
1.9 Jog right and turn left.
2.5 Cross iron bridge.
5.0 Turn left with telephone line.
5.8 Cross railroad. Turn right.
VERA. Turn left.
6.3 Turn right. School on right.
6.8 Jog left and right with telephone line.
7.8 Turn left. Large barn on right.
9.0 Turn right.
10.0 Turn left.
11.0 Turn right. School on left.
12.0 Turn left and right.
13.0 Turn left.
13.5 Turn right.
14.0 School on right.
14.4 BAYLE. Cross railroad.
15.5 Turn right.
16.7 Jog left and right.
17.2 Jog right and down hill. Jog left. Cross iron bridge.
17.7 Jog right and left up long hill and turn right.
18.0 Turn left and jog right.
18.8 Jog right.
19.2 Cross railroad.
RAMSEY. Turn left 3 blocks. Turn right.
19.7 Brick school on right. Turn left with telephone.
20.0 Jog right and left.
21.0 Down hill. Jog right. Cross wooden bridge.
23.0 Turn left and right with telephone.
25.0 Cross iron bridge.
27.0 Cross small wooden bridge.
28.5 Red barn on right.
29.0 Turn left.
29.7 Turn right at railroad.
30.3 OCONEE. Straight through.
30.7 Turn left. Cross railroad. Turn right at first turn.
33.0 Red barn on left.
34.2 School on right. Cross iron bridge.
37.0 Cross iron bridge.
38.0 Turn right at railroad. Cemetery on right.
39.9 Cross railroad.
40.0 Go in on Second St. to Locust St. Center of
PANA.

RIP No. 259:

WINCHESTER TO BEARDSTOWN—35.6 Miles.

0.0 Leave west side of square. Go north.
0.6 Cross railroad with telephone line.

1.8 Jog left and right. Clay and hilly.
2.2 Small bridge. Foot of hill.
4.4 Cemetery on right.
9.5 Turn right.
6.4 Cross railroad.
RIGGSTON.
6.8 Turn left.
8.1 Jog left and right.
8.2 MERRITT.
8.4 Turn left. Cross railroad. Turn right.
9.0 Cross railroad.
9.7 Small bridge.
10.1 Turn left.
11.2 Turn left.
11.5 Turn right.
12.0 Jog right and left.
13.0 Cross railroad.
CHAPIN. Depot on left.
13.1 Cross railroad. Turn right to end of street.
13.4 Turn left.
13.7 Turn right with trolley line.
14.4 Jog left and right.
14.8 Turn left.
15.1 Turn right.
16.1 Turn right.
16.4 Turn left.
17.4 Turn left.
17.6 Turn right. School on right.
21.4 Turn right along bluff road. Sandy.
22.4 Small bridge.
23.4 Small bridge.
23.6 Cross railroad.
23.7 ARENZVILLE. Turn left. Brick building on right.
23.9 Turn left. Clay bluff.
25.0 Turn left.
25.7 Cross railroad with telephone line.
26.9 Small bridge.
30.5 Small bridge.
33.1 Cross railroad Cemetery on right.
33.4 Turn left on macadam.
34.3 Jog left and right on Wall St.
35.0 Turn left on Fourth St. Depot on left.
35.1 Cross railroad.
35.5 Turn right on State St.
35.6 BEARDSTOWN. West side square.

TRIP No. 260:

BEARDSTOWN TO WINCHESTER—35.6 Miles.

0.0 Leave east side square. Go south 2 blocks. State St.
0.1 Turn left on Fourth St.
0.5 Cross railroad.
1.6 Turn right on Wall St. Depot on right.
1.3 Jog left and right on macadam with telephone line.
2.2 Turn right, leaving macadam. Sandy.
2.5 Cemetery on left. Cross railroad.
5.1 Small bridge.
8.4 Cross railroad.
8.7 Small bridge.
9.9 Cross railroad.
10.6 Turn right.
11.7 Turn right along bluffs.
11.9 Turn right.
ARENZVILLE. Brick building on left.
12.0 Cross railroad.
12.2 Small bridge.

13.2 Small bridge.
14.2 Turn left up hill.
18.0 School on left. Turn left. Clay road and hilly.
18.2 Turn right.
18.2 Turn right.
18.5 Turn left.
20.5 Turn left.
20.8 Turn right.
21.2 Jog left and right.
21.9 Turn left with telephone line.
22.2 Turn right.
22.5 Turn left Cross railroad.
22.6 Cross railroad. Depot on right.
CHAPIN.
23.6 Jog right and left.
24.6 Turn left.
24.4 Turn right.
25.5 Turn right.
25.9 Small bridge.
26.6 Cross railroad.
27.2 Turn left. Cross railroad. Turn right.
27.4 **MERRITT.**
27.5 Jog left and right.
28.8 Turn right with telephone line.
29.2 **RIGGSTON.** Cross railroad.
31.2 Cemetery on left.
33.4 Small bridge at foot of hill.
33.8 Jog left and right.
35.0 Cross railroad.
35.6 **WINCHESTER.** West side of square.

TRIP No. 261:

MT. VERNON TO NASHVILLE—31.5 Miles.

0.0 Leave Court House. Go west on Main St.
0.2 Brick church on left. Turn right on Twelfth St.
0.9 Turn left off Twelfth St.
2.8 Cross small wooden bridge. Turn right and left.
3.4 Red barn on left.
6.2 Iron bridge.
7.5 Jog left. Pass cemetery on right. Jog left and right.
7.8 Turn left with telephone.
8.0 Turn right.
8.2 Straight ahead.
WOODLAWN.
8.5 Turn left. Cross railroad. Turn right.
8.7 Jog left and right.
8.9 Cross railroad.
9.9 Turn left from railroad.
11.8 Jog left and right.
12.3 Jog left and right. Cross wooden bridge and turn right.
★ Swamps. Bad in wet weather.
13.9 Jog right and left up hill with telephone.
15.9 Cross wooden bridge with telephone line.
16.5 Church on right.
17.0 Red barn on left.
18.5 Jog left and right.
20.2 Straight through
ASHLEY. Cross railroad.
20.8 Turn right with telephone.
21.1 Iron bridge.
21.6 Turn right and jog left.
22.5 Turn right and left.
23.0 School on left.
23.5 Jog right and left.

24.0 Jog right and turn left.
25.2 Jog right and left.
26.5 **BEAUCOUP** on right.
26.6 Turn left and jog right.
26.7 Cemetery on left.
26.9 Jog left and turn right.
28.0 Jog right and left.
29.5 Through woods.
30.8 Jog left and right. Cross two iron bridges. Go in on Main St. to
31.5 **NASHVILLE.** Court House.

TRIP No. 262:

NASHVILLE TO MT. VERNON—31.5 Miles.

0.0 Leave south side of Court House. Go east on Main St.
0.7 Cross two iron bridges and jog left and right.
2.0 Through woods.
3.5 Jog right and left.
4.6 Turn left and jog right with telephone.
4.8 Cemetery on right.
4.9 Jog left and turn right.
5.0 **BEAUCOUP** on left.
6.3 Jog right and left.
7.5 Turn right and jog left.
8.5 Jog right and left.
8.5 School on right.
9.0 Turn right and left.
9.9 Jog right and turn left.
10.4 Iron bridge.
10.7 Turn left.
11.3 Cross railroad.
ASHLEY. Straight through.
13.0 Jog left and right with telephone.
14.5 Red barn on right.
15.0 Church on left.
15.6 Cross wooden bridge.
17.6 Down hill. Jog right and left.
19.2 Turn left. Cross wooden bridge. Jog right and left. ★ Bad in wet weather. Swamps.
19.7 Jog left and right.
21.6 Turn right at railroad.
22.6 Cross railroad.
22.8 Jog left and right.
23.0 Turn left. Cross railroad. Turn right.
23.3 **WOODLAWN.** Straight ahead.
23.5 Turn left.
23.7 Turn right with telephone.
24.0 Jog left and right. Pass cemetery on left. Jog right.
25.3 Iron bridge.
28.1 Red barn on right.
28.7 Turn right and left. Cross small wooden bridge.
30.6 Turn right on Twelfth St.
31.3 Turn left on Main St. Brick church on right.
31.5 Go in on Main St. to
MT. VERNON. North side of Court House.

TRIP No. 263:

SPRINGFIELD TO JERSEYVILLE—82.3 Miles.

0.0 Leave Court House, Fifth and Washington Sts. Go south on Fifth St.
1.0 Turn right on S. Grand Ave. Asphalt pavement.
1.1 Cross railroad.
2.4 Turn left with street car line. Fair dirt begins.
2.5 Turn right through park.

2.9 Turn left.
3.0 Turn right with telephone line.
3.4 Turn left with telephone line.
4.4 Straight ahead with telephone line.
4.7 Cross railroad with telephone line.
6.0 Jog right and left.
7.6 Turn right.
7.9 Turn left.
8.4 Small bridge.
11.2 **CHATHAM.** Turn right and left around square.
11.4 Jog right and left with telephone line.
14.3 Turn left.
15.2 Jog right and left. School on left.
15.9 Jog right and left.
17.5 Cross railroad.
17.8 Turn right.
18.0 Cross railroad. Depot on left.
18.2 Jog left and right.
18.3 **AUBURN.** Park on left. Turn left around park.
18.5 Turn right. Church on left.
18.9 Cross trolley with telephone line.
20.7 School on left.
22.1 Straight ahead. School on right.
23.6 Straight ahead with telephone line.
27.8 Under railroad.
29.3 Cross railroad.
29.4 **WAVERLY** on right.
29.6 End of road. Turn left with telephone line.
31.1 School on left.
31.4 Under railroad.
32.3 Straight ahead with telephone line.
32.8 Jog left and right. Church on left.
33.9 Turn right with telephone line.
34.0 Turn left.
ROHRER on right.
38.1 Cemetery on left. Turn right.
39.3 Cross railroad.
39.4 Turn left.
MODESTO.
39.8 Cross railroad.
40.4 Turn right.
40.6 Turn left. Railroad on right.
41.1 Cross railroad. Turn left.
42.2 Jog right and left.
42.6 Jog right and left.
43.1 (PALMYRA straight ahead.)
43.4 Jog right and left.
44.7 Jog right and left.
44.9 School on right.
48.5 Cross railroad.
48.6 Cross railroad.
48.9 Cross railroad.
49.6 Cross railroad. Turn left. Parallel railroad on left.
50.1 Jog right and left.
51.2 Cross railroad. Depot on right.
50.3 **HETTICK.**
50.6 School on right. Clay road and hills.
50.9 Jog right and left with telephone line.
51.9 Small bridge.
53.9 Cross railroad.
READER.
54.0 Turn right with telephone line.
54.9 Turn left.
56.1 Turn left.
57.8 Under railroad.

Bourdereaux Welding Co.

Reach Us by Phone or Wire, Night and Day

Welding and Machining of all Metals. Specializing in Aluminum. Night and Day Service. Stationary and Portable Equipment. Every Weld Guaranteed for Life. Charges Exceedingly Reasonable.

PHONE MAIN 4089

814 Fayette Street **PEORIA, ILLINOIS**

58.6 Turn left. Cross railroad. Turn right.
58.9 **CHESTERFIELD.** Straight ahead with telephone line.
59.2 Cross railroad.
62.6 Cross bridge. Fair dirt begins.
63.9 Turn right.
64.4 Turn left with telephone line.
64.5 School on left.
66.3 Cross railroad. Turn right. Cemetery on left.
66.4 Cross railroad.
67.1 Turn left with telephone line.
67.7 Cross railroad.
68.1 **MEDORA.** Straight ahead.
68.3 Cross railroad.
72.1 Turn right with telephone line.
73.1 Four corners. Straight ahead. Telephone lines going both ways.
77.1 Small bridge.
78.7 School on right.
81.5 Cross railroad.
81.7 Cross railroad. Turn right on Maple St.
81.9 Straight ahead. Church on right.
82.0 Turn left on Prairie St.
82.1 Turn right on State St.
82.3 **JERSEYVILLE.** State and Pearl Sts.

TRIP No. 264:

JERSEYVILLE TO SPRINGFIELD—82.3 Miles.

0.0 Leave Pearl and State Sts., center of Jerseyville. Go south on State St.
0.2 Turn left on Prairie St. Fair dirt begins.
0.3 Turn right. Maple St.
0.4 Straight ahead. Church on left.
0.6 Turn left. Cross railroad with telephone line.
0.8 Cross railroad.
3.6 School on left.
5.2 Small bridge.
9.2 Four corners. Straight ahead. Telephone lines going both ways.

New European Hotel D. L. BUCKWORTH Manager 50c-RATES-$1.00

STERLING, : ILLINOIS

10.2 Turn left, leaving main telephone line.
14.0 Cross railroad.
14.2 **MEDORA.** Straight ahead.
14.6 Cross railroad.
15.2 Turn right.
15.9 Cross railroad.
16.0 Turn left. Cross railroad. Cemetery on right.
17.8 School on right.
17.9 Turn right with telephone line.
18.4 Turn left.
19.7 Cross bridge.
23.1 Cross railroad.
23.4 **CHESTERFIELD.** Straight with telephone line. Hills and clay road.
23.7 Turn left. Cross railroad. Turn right with telephone line.
24.5 Under railroad.
26.2 Turn right with telephone line.
27.4 Turn right.
28.3 Turn left.
28.4 **READER.** Cross railroad.
30.4 Small bridge.
31.4 Jog right and left.
32.0 **HETTICK.**
32.1 Cross railroad. Depot on left. Fair dirt.
32.2 Jog right and left.
32.7 Turn right. Cross railroad.
33.4 Cross railroad.
33.7 Cross railroad.
33.8 Cross railroad.
37.4 School on left.
37.6 Jog right and left.
38.9 Jog right and left.
39.2 **PALMYRA.** Straight ahead.
39.7 Jog right and left.
40.1 Jog right and left.
41.2 Turn right. Cross railroad.
41.7 Turn right. Railroad on left.
41.9 Turn left.
42.5 Cross railroad.
42.9 Turn right.
43.0 **MODESTO.** Cross railroad.
44.2 Turn left. Cemetery on right.
47.6 **ROHRER** on left. Turn right with telephone.
48.4 Turn left.
49.5 Jog left and right. Church on right.
50.9 Under railroad.
51.2 School on right.
52.7 Turn right with telephone line.
52.9 **WAVERLY** on left.
53.0 Cross railroad.
54.5 Under railroad.
60.2 Straight ahead. School on left. With telephone line.
61.6 School on right.
63.4 Cross trolley.
63.8 Turn left. Church on right.
64.0 Turn right around park.
AUBURN.
64.1 Jog left and right.
64.3 Cross railroad. Depot on right.
64.5 Turn left.
64.8 Cross railroad.
66.4 Jog right and left.
67.1 Jog right and left. School on right.
68.5 Turn right.
70.9 Jog right and left with telephone line.

71.1 Turn right and left around
CHATHAM.
73.1 Small bridge.
74.4 Turn right with telephone line.
74.7 Turn left.
76.3 Jog right and left.
77.6 Cross railroad.
78.9 Turn right.
79.8 Turn left.
79.4 Turn right through park.
79.8 Turn left.
79.9 Turn right with street car line. W. Grand Ave.
81.2 Cross railroad.
81.3 Turn left on Fifth St.
82.3 **SPRINGFIELD.** Court House on right.
T. E. Sharp, 215 N. Sixth St.

The Angel Cafe.
Bourdereaux Welding Co., Peoria.
Grand Hotel.
Lincoln Garage.
Sangamon Garage.

TRIP No. 265:

SPRINGFIELD TO PANA—56.6 Miles.

0.0 Leave Court House at Fifth and Washington Sts. Go south on Fifth St. Court House on left.
1.0 Turn left on S. Grand Ave.
1.1 Cross railroad.
1.3 Cross railroad with telephone line. Fair dirt begins.
2.2 Cross trolley.
2.8 Angle right.
3.1 Cross railroad.
4.0 Under railroad.
4.3 Cross bridge.
4.7 Turn right.
5.0 Overhead bridge.
5.9 Turn left with telephone line.
6.7 Cross river.
8.2 Under railroad.
8.3 **ROCHESTER.** Turn right. Grocery store on left.
8.4 Cross railroad. Depot on left.
9.2 Turn left.
9.4 Turn right.
10.9 Turn left.
11.2 Straight ahead with telephone line.
13.1 Turn left. Church on right.
15.9 **BRECKENRIDGE.** Cross railroad.
17.4 Turn right.
18.4 Turn left.
19.4 Turn right.
20.4 Cross railroad.
20.9 Turn left. Cemetery on left.
21.2 Cross railroad.
21.4 Turn right.
21.7 Jog left and right. School on left.
21.8 **EDINBURG.** Cross railroad. Turn right.
21.9 Turn left.
22.0 Cross railroad.
24.3 Turn right. School on lett.
26.0 Church on right. Small bridge.
27.1 Turn left.
27.7 Cross railroad.
28.4 Turn left. School on right.
28.8 Cross railroad.

30.9 Turn right.
33.8 Turn left 1 block. Turn right.
33.9 Cross railroad.
34.1 **TAYLORVILLE.** Turn left on north side of Court House. Court House on right.
34.7 Cross railroad.
36.6 Cross river. Long iron bridge.
37.8 Jog right and left. School on right.
39.9 Turn right. Church on left with telephone.
40.4 School on left.
42.4 School on left.
44.4 Cross railroad.
OWANECO.
45.4 Turn left with telephone line.
46.4 Turn right. Railroad on left.
47.4 Turn left. Bridge on right.
48.4 **MILLERSVILLE.** Turn right. Depot and railroad on left.
51.9 Turn left.
52.9 Jog right and left.
55.3 Turn right.
55.4 Turn left.
55.8 Cross railroad.
56.3 Cross railroad.
56.4 Turn left. Cross railroad. Depot on right.
56.5 Cross railroad.
56.6 **PANA.** Locust and Second Sts.

TRIP No. 266:

PANA TO SPRINGFIELD—56.6 Miles.

0.0 Leave center of Pana on Second and Locust Sts. Go north on Second St.
0.1 Cross railroad.
0.2 Cross railroad. Turn left. Depot on left.
0.3 Cross railroad.
0.8 Cross railroad.
1.2 Turn right. Fair dirt begins.
1.3 Turn left with telephone line.
3.7 Jog right and left.
4.7 Turn right.
8.2 Turn left.
MILLERSVILLE. Depot and railroad on right.
9.2 Turn right. Bridge on left.
10.2 Turn left. Railroad on right.
11.2 Turn right with telephone line.
12.2 **OWANECO.** Cross railroad.
14.2 School on right.
16.2 School on right.
16.7 Turn left. Church on right with telephone line.
18.8 Turn right and left. School on left.
20.0 Cross river. Long iron bridge.
21.9 Cross railroad.
22.5 **TAYLORVILLE.** Court House on left. Turn right.
22.7 Cross railroad.
22.8 Turn left 1 block. Turn right.
25.7 Turn left to end of road. Gumbo begins.
27.8 Cross railroad.
28.2 Turn right. School on left.
28.9 Cross railroad.
29.5 Turn right.
30.6 Small bridge. Church on left.
32.3 Turn left. School on right.
34.6. Cross railroad.
34.7 Turn right.
34.8 Turn left. Cross railroad.

EDINBURG.
34.9 Jog left and right. School on right.
35.2 Turn left. Follow telephone line.
35.4 Cross railroad.
36.7 Turn right. Cemetery on right.
36.2 Cross railroad.
37.2 Turn left.
38.2 Turn right.
39.2 Turn left.
40.7 **BRECKENRIDGE.** Cross railroad.
43.5 Turn right. Church on left.
45.4 Straight ahead with telephone line.
45.7 Turn right.
47.2 Turn left.
47.4 Turn right.
48.3 Cross railroad. Turn left. Depot on right.
48.3 **ROCHESTER.**
48.4 Under railroad.
49.9 Cross river.
50.7 Turn right with telephone line.
51.6 Overhead bridge.
51.9 Turn left.
52.3 Cross bridge.
52.6 Under railroad.
53.5 Cross railroad.
53.8 Angle left with telephone line.
54.4 Cross trolley.
55.3 Cross railroad.
55.5 Cross railroad. S. Grand Ave.
55.6 Turn right on Fifth St.
56.6 **SPRINGFIELD.** Court House on right.

Grand Hotel.
Lincoln Garage.
Sangamon Garage.
The Angel Cafe.
Bourdereaux Welding Co., Peoria.

TRIP No. 267:

SPRINGFIELD TO CARLINVILLE—46.5 Miles.

0.0 Leave Court House, Fifth and Washington Sts. Go south on Fifth St. Court House on left.
1.0 Turn rigth on Grand Ave. Asphalt pavement.
1.1 Cross railroad.
1.9 Turn left with telephone line. Fair dirt begins.
3.4 Turn right. Railroad on left.
4.4 Turn left with telephone line.
4.6 Cross railroad.
5.2 Cross railroad.
6.0 Jog right and left.
7.6 Turn right. Hills and clay.
7.8 Turn left.
11.1 Turn left on north side of square.
CHATHAM on left.
13.4 Square. Fair dirt begins.
13.4 Jog right and left.
14.1 Turn left.
15.2 Jog right and left. School on left.
15.8 Jog right.
16.1 Turn left.
17.0 Jog left and right.
17.4 Cross trolley and railroad.
17.8 Jog right and left.
17.9 Jog right and left. Parallel railroad. Railroad on right.
18.0 **AUBURN.** Depot on right.

18.3 Cross railroad.
19.0 Cemetery on right.
20.4 Illinois State Game Farm on right.
21.8 Turn right with telephone line.
22.4 Cross railroad. Depot on left.
22.5 **THAYER.** Postoffice on left.
23.0 Turn left.
24.0 Cross railroad.
25.4 Cross railroad.
25.5 Straight ahead.
VIRDEN. West side of square.
25.7 Turn right 1 block. Turn left.
25.8 Turn right. Brick church on left.
26.1 Turn left.
27.7 Jog right and left with telephone line.
30.2 Turn right 1 block west of square.
GIRARD.
30.9 Turn left. Cemetery on right.
31.2 Turn right with telephone line.
32.1 Turn left. School on right.
32.6 Turn right.
33.9 Turn right.
34.9 School on left.
35.2 Turn left.
36.3 Jog right and left with telephone line.
37.3 Turn right.
37.9 School on right.
38.1 Turn left.
39.2 Jog right and left.
40.3 School on left.
41.2 Jog right and left.
42.8 Turn right. School on right.
43.3 Turn left with telephone line.
44.9 Jog right and left.
43.8 Cross trolley and railroad.
46.1 Cross railroad.
46.5 **CARLINVILLE.** North side of square. Broad St.

TRIP No. 268:

CARLINVILLE TO SPRINGFIELD—46.5 Miles.

0.0 Leave north side of square. Go north on Broad St.
0.4 Cross railroad.
0.7 Cross railroad and trolley with telephone line.
1.6 Jog right and left. Fair dirt begins.
3.2 Turn right with telephone line.
3.7 Turn left. School on left.
5.3 Jog right and left.
6.2 School on right.
7.3 Jog right and left.
8.4 Turn right with telephone line.
8.6 School on left.
9.2 Turn left.
10.2 Jog right and left with telephone line.
11.3 Turn right.
11.6 School on right.
12.6 Turn left.
13.9 Turn left.
14.4 Turn right. School on left.
15.3 Turn left with telephone line.
15.6 Turn right. Cemetery on left.
16.3 **GIRARD.** Turn left 1 block west of square.
18.8 Jog right and left with telephone line.
20.4 Turn right.
20.7 Turn left. Brick church on left.
20.4 Turn right 1 block.

21.0 **VIRDEN.** Straight ahead. West side of square.
21.1 Cross railroad.
22.5 Cross railroad.
23.5 Turn right.
24.0 **THAYER.** Postoffice on right.
24.1 Cross railroad. Depot on right.
24.7 Turn left with telephone line.
26.1 Illinois State Game Farm on left.
27.5 Cemetery on left.
28.2 Cross railroad. Parallel railroad. Railroad on left.
28.5 **AUBURN.** Depot on left.
28.6 Jog right and left.
28.7 Jog right and left with telephone line.
29.1 Cross railroad and trolley.
29.5 Jog left and right.
30.4 Turn right.
30.7 Turn left.
31.3 Jog right and left. School on right.
32.4 Turn right.
33.1 Jog right and left. Hills and clay.
35.4 Turn right on north side of square.
CHATHAM. Turn left.
38.2 Small bridge.
38.7 Turn right with telephone line.
38.9 Turn left.
40.5 Jog right and left.
41.3 Cross railroad.
41.9 Cross railroad.
42.1 Turn right.
43.1 Turn left. Railroad on left.
44.6 Turn right on W. Grand Ave.
45.4 Cross railroad.
45.5 Turn left on Fifth St.
46.5 **SPRINGFIELD.** Court House on right.

The Angel Cafe.
Bourdereaux Welding Co., Peoria.
Grand Hotel.
Lincoln Garage.
Sangamon Garage.

TRIP No. 269:

ALTON TO CARLINVILLE—44.5 Miles.

0.0 Leave City Hall, Second and Market Sts. Go west on Second St. City Hall on left.
0.1 Cross railroad.
0.3 Turn right on State St. Up hill.
1.1 Standpipe on right.
1.3 Turn left with street car line. Follow same to end.
2.6 End of car line. Straight ahead. Fair dirt begins.
3.7 Cross trolley.
4.1 Street car barns on right.
4.7 Godfrey Memorial Seminary on left.
5.2 **GODFREY.** Turn right. Cross trolley. Interurban station on right.
5.6 Cross railroad. Depot on right.
5.8 End of road. Turn left.
9.5 Turn left. Cross railroad. Turn right. Parallel railroad. Railroad on right.
11.0 Turn right.
12.3 **BRIGHTON.** Postoffice on left. Turn right.
12.7 Cross railroad.
13.4 Jog right and left.
14.0 Cross railroad.
15.6 School on left.

16.4 Jog right and left.
17.3 Straight ahead with telephone line.
18.1 **PIASA.** Turn right with telephone line.
22.3 Cross railroad. Turn left. Parallel same.
22.4 **SHIPMAN.** Depot on left.
22.9 Turn left. Cross railroad. Turn right. Parallel railroad.
23.1 Small bridge.
20.7 Turn right.
26.7 Turn right.
27.0 Turn left.
28.0 Jog left and right. Hills and clay.
30.0 Turn right.
30.7 Cross bridge.
30.9 Turn right.
33.0 Turn left. Parallel railroad.
33.3 **MACOUPIN.** Turn right. Cross railroad. Turn left.
33.7 Cross railroad. Small bridge.
36.0 Turn left. Parallel railroad on right.
37.0 Turn right. Railroad on left.
37.5 **RINAKER.**
37.8 Turn left with telephone line.
39.6 Turn left on Locust St.
40.2 Turn right on W. Main St.
44.4 Cross trolley.
44.5 **CARLINVILLE.** West side of square.

TRIP No. 270:

CARLINVILLE TO ALTON—44.5 Miles.

0.0 Leave west side of square. Go west on W. Main St.
0.1 Cross trolley.
4.3 Turn left on Locust St.
4.9 Turn right with telephone line off Locust St.
6.7 Turn right and follow telephone line.
7.0 **RINAKER.**
7.5 Turn left. Railroad on right.
8.5 Turn right, leaving railroad.
10.8 Cross small bridge. Cross railroad.
11.2 Turn right. Cross railroad. Turn left.
MACOUPIN.
11.5 Turn right, leaving railroad.
13.6 Turn left.
13.8 Cross bridge.
14.5 Turn left.
15.5 Straight ahead through woods.
16.5 Jog left and right.

ALTON, ILL.

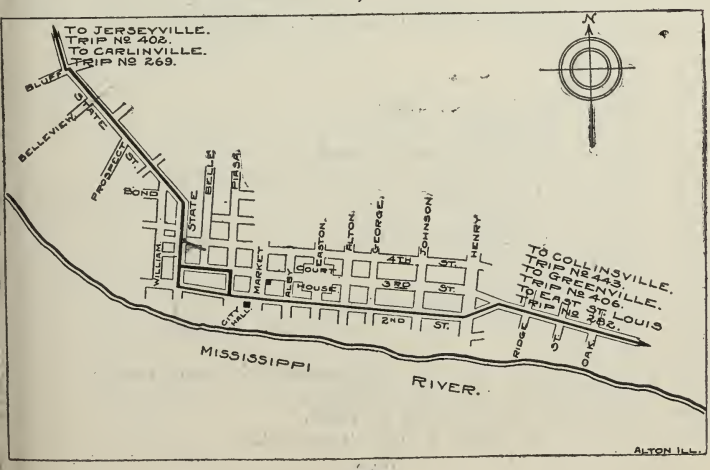

17.5 Turn right.
17.8 Turn left.
18.8 Turn left.
19.4 Cross small bridge.
21.6 Turn left. Cross railroad. Turn right. Parallel railroad on left.
22.3 **SHIPMAN.** Depot on right.
22.2 Turn right. Cross railroad. Follow telephone line.
26.4 Turn left.
PIASA.
27.2 Straight ahead with telephone line.
28.1 Jog left and right.
28.9 School on right.
30.5 Cross railroad.
31.1 Jog right and left.
31.8 Cross railroad.
32.2 **BRIGHTON.** Postoffice on right. Turn left.
33.5 Turn left.
35.0 Turn left. Cross railroad. Turn right.
35.7 Parallel railroad on left.
38.7 Turn right. Cross railroad. Depot on left.
38.9 Cross trolley. Turn left.
39.0 **GODFREY.** Interurban station on left.
39.8 Godfrey Memorial Seminary on right.
40.4 Street car barns on left.
40.8 Cross trolley.
41.9 Beginning of trolley. Follow same.
43.2 Turn right with street car line.
43.4 Standpipe on left.
44.2 Turn left on Second St. at foot of hill.
44.4 Cross railroad.
44.5 **ALTON.** City Hall on right.

TRIP No. 271:

McLEANSBORO TO ELDORADO—23.1 Miles.

(Fair clay in dry weather. Impassable in wet weather.)

0.0 Leave Postoffice. Go east 1 block. Turn right.
0.8 Jog left and right.
1.1 Jog right and left.
1.8 Down hill. Cross railroad. Jog left and right. Cross wooden bridge.
2.3 Jog left and right.
3.2 **HOODVILLE.** Stone on right.
4.2 Turn left. Pass large barn on left.
4.5 Jog right.
5.3 Turn left and jog right. Cross small bridge.
5.5 Fork. Keep left-hand road. Jog right and left.
5.6 School on left.
5.8 Jog right.
6.6 Turn left.
6.9 Cross railroad. Turn right.
7.4 Jog left and right.
8.0 **DALE.** Turn left from railroad.
9.0 Turn right at four corners. Farm house on left.
9.2 Turn left at first turn.
9.6 Jog right.
10.0 Turn left with telephone line.
10.2 Jog right into woods.
10.5 Jog left out of woods.
10.8 Turn right with telephone line.
11.5 School on right. Gumbo. Bad in wet weather.
12.4 Iron bridge.
12.7 Turn right and jog left. Not passable in rainy season.
13.8 **BROUGHTON.** Straight through.
14.6 Turn right. Pass school on right.
15.6 Jog left and right. Red barn on left.

18.2 School on right. Fair clay.
19.2 Up hill.
20.9 Turn left and jog right with telephone line.
21.2 Jog left and turn right.
22.8 Turn left on Locust St. 5 blocks.
23.1 **ELDORADO.** Center of town. First National Bank.

TRIP No. 272:

ELDORADO TO McLEANSBORO—23.1 Miles.

0.0 Leave First National Bank, center of town. Go west on Locust St. 5 blocks.
0.3 Turn right.
1.9 Turn left and jog right.
2.2 Jog left and turn right with telephone line.
3.9 Down hill.
4.9 School on left. Gumbo. Impassable in wet weather.
7.5 Jog right and left. Red barn on right.
8.5 Pass school on left and turn left.
9.3 **BROUGHTON.** Straight through.
10.4 Jog right and turn left.
10.7 Iron bridge.
11.6 School on left.
12.3 Turn left with telephone line. Clay begins.
12.6 Jog right into woods.
12.9 Jog left out of woods.
13.1 Turn right with telephone line.
13.5 Jog left.
13.9 Turn left at first turn.
14.1 Farm house on right at four corners. Turn left to
15.1 Railroad. Turn right.
DALE. Straight through.
15.7 Jog right and left.
16.2 Turn left. Cross railroad.
16.5 Turn right.
17.3 Jog left.
17.5 School on right.
17.6 Jog left. Right-hand fork. Keep right-hand road.
17.8 Cross small bridge. Jog left and turn right.
18.6 Jog left.
18.9 Pass large red barn on right and turn right.
19.9 Store on left.
HOODVILLE. Straight through.
20.8 Jog right and left.
21.3 Cross wooden bridge. Jog right and left.
21.3 Cross railroad. Up hill.
22.0 Jog left and right.
22.3 Jog right and left.
23.1 Turn left 1 block to
McLEANSBORO. Postoffice.

TRIP No. 273:

BENTON TO ELDORADO—34.0 Miles.
(Clay road. Impassable in wet weather.)

0.0 Leave Court House. Go east on Main St.
0.4 Cross railroad and pass brick school on left.
1.6 Fork. Keep right-hand road with telephone.
1.7 Fork. Keep left-hand road with telephone.
2.5 Turn right and jog left.
3.0 Turn right. Swamp.
3.3 Jog left and right. Cross seven bridges.
4.7 Jog left.
5.1 Jog right and left with telephone.
5.5 Four corners. Straight ahead.
6.4 Jog right and left with telephone.
6.7 Bad hills.
8.4 Jog right and left. Cross wooden bridge.

10.1 Turn right with telephone line.
11.3 **THOMPSONVILLE.** Straight through.
12.0 Turn right and jog left.
15.2 Jog left and right.
15.6 **WEST END.** Cross railroad. Cross wooden bridge.
17.8 Turn left with telephone line.
18.3 School on left.
19.7 Cross railroad.
RILEYVILLE. Straight through.
19.9 Turn right and jog left. School on right.
21.0 Turn right and left.
22.0 Turn right and jog left. Pass cemetery on right.
22.3 Turn right at first turn.
22.6 Turn left at first turn.
23.6 **GALATIA.** Straight to end of street.
24.0 Turn right 2 blocks. Turn left.
25.0 Jog right. Down small hill.
25.3 Turn left with trolley line.
28.8 **RALEIGH.** Straight through.
30.0 School on left.
33.7 Brick school on right. Turn left on Locust St.
34.0 **ELDORADO.** First National Bank.

TRIP No. 274:

PETERSBURG TO SPRINGFIELD—25.3 Miles.

0.0 Leave Court House. Go north 1 block. Court House on right.
0.7 Overhead bridge. Fair dirt begins.
1.9 Turn left with telephone line.
3.4 Cross railroad. Grain elevator on left.
5.4 Jog left and right.
8.4 Straight ahead. Leave main telephone line.
9.4 Turn left with telephone line.
10.0 Turn right.
10.7 Straight ahead. Small bridge.
11.3 Angle left.
13.1 Turn left with telephone line. State Road.
13.7 School on left.
16.3 School on right.
17.8 Small bridge.
21.0 **BRADFORDTOWN.**
21.2 Cross railroad.
22.2 Small bridge.
23.7 Cross railroad.
24.2 W. Jefferson St. Brick begins.
20.0 Cross railroad.
25.2 Turn right on Fifth St.
25.3 **SPRINGFIELD.** Court House on left. Fifth and Washington Sts.

The Angel Cafe.
Bourdereaux Welding Co., Peoria.
Grand Hotel.
Lincoln Garage.
Sangamon Garage.

TRIP No. 275:

SPRINGFIELD TO PETERSBURG—25.3 Miles.

0.0 Leave Court House, Fifth and Washington Sts. Got north on Fifth St. Court House on right.
0.1 Turn left on Jefferson St.
0.3 Cross railroad. Brick.
1.6 Cross railroad. Fair dirt begins.
3.1 Small bridge.
4.1 Cross railroad.
4.3 **BRADFORDTOWN.**
7.5 Small bridge.

9.0 School on left.
9.6 School on right.
10.2 Turn right, leaving State Road.
11.7 Coal mines on right.
12.0 Angle right.
12.6 Small bridge. Straight ahead.
13.3 Turn left with telephone line.
13.9 Turn right.
14.9 Straight ahead with telephone line.
17.9 Jog left and right.
19.9 Cross railroad. Grain elevator on right.
23.4 Turn right with telephone line.
24.4 Overhead bridge.
25.3 Turn right to
PETERSBURG. Court House.

TRIP No. 276:

VANDALIA TO LOUISVILLE—48.1 Miles.

0.0 Leave Court House on Main St. Go east.
0.3 Straight ahead off Main St.
1.2 Straight ahead. Cross bridge.
1.5 Cross bridge.
1.8 Cross bridge.
2.1 Fair stone road ends.
2.4 Straight ahead.
CLARKSVILLE.
2.7 Frame schoolhouse on right.
3.2 Frame church on left.
4.0 Hilly.
4.5 Frame school on left.
6.4 Frame schoolhouse on left.
7.1 Very rough clay strip.
7.9 **AVENA** to left. Straight ahead.
9.6 Straight ahead.
10.1 Frame school on left.
12.1 Rough dirt road.
12.9 Cross bridge.
13.2 Frame church on left. Cemetery on right.
13.6 Turn right on entering
ST. ELMO. Off National Road.
14.3 Turn left. Railroad crossing.
15.6 Turn right. Frame schoolhouse on right. Good dirt road begins.
17.5 Frame church on right. Frame school on left.
19.5 Turn left. Frame schoolhouse on right.
20.5 Turn right and then left.
21.5 Turn right.
24.0 Turn left.
24.5 Turn right. County line.
26.4 Frame school on left.
30.1 Turn left. Fair dirt road begins.
30.5 Straight ahead.
FARINA. Railroad crossing.
30.8 Turn left.
32.6 Cross bridge. County line.
36.7 Frame schoolhouse on left.
36.8 Turn right.
37.2 Turn left. County line.
38.2 Straight ahead. Clay road. Impassable in wet weather.
38.8 Cemetery on left. Rather hilly, with swamps between.
39.1 Straight ahead.
OSKALOOSA.
41.5 Frame school on left.
41.7 Turn left. Very rough clay.
42.7 Turn right.
47.4 Turn left. Rough clay.

47.5 Turn right.
47.6 Railroad crossing.
48.1 Go east on Main St. to
LOUISVILLE. Court House.

TRIP No. 277:

LOUISVILLE TO VANDALIA—48.1 Miles.

0.0 Leave Court House on Main St. Go west.
0.5 Railroad crossing.
0.6 Turn left.
0.7 Turn right. Rough clay.
5.4 Turn left.
6.4 Turn right. Very rough clay.
6.6 Frame schoolhouse on right.
9.0 OSKALOOSA. Straight ahead.
9.3 Cemetery on right. Rather hilly, with swamps in between.
9.9 Straight ahead. Clay road. Impassable in wet weather.
10.9 Turn right. County line.
11.3 Turn left.
11.4 Frame schoolhouse on right.
13.5 Straight ahead. Fair dirt road.
15.5 Cross bridge. County line.
17.3 Turn right.
17.6 Railroad crossing.
FARINA. Straight ahead.
18.0 Turn right. Fair dirt begins.
21.7 Frame school on right.
23.6 Turn left. County line.
24.1 Turn right.
26.6 Turn left.
27.6 Turn left and then right.
28.6 Frame school on left. Turn right.
30.6 Frame school on right. Frame church on left.
31.6 Straight ahead.
32.5 Frame school on left. Turn left. Good dirt road.
33.8 Railroad crossing. Turn right.
34.5 Turn left on entering
ST. ELMO on National Road.
34.9 Cemetery on left. Frame church on right.
35.2 Cross bridge.
36.0 Rough dirt road.
37.1 Frame school on right.
40.2 Straight ahead.
AVENA to right.
41.0 Very rough clay strip.
41.7 Frame school on right.
43.6 Frame school on right.
44.1 Hilly.
44.9 Frame church on right.
45.4 Frame school on left.
45.7 CLARKSVILLE. Straight ahead.
46.0 Fair stone road begins.
46.3 Cross bridge.
46.6 Cross bridge.
46.9 Cross bridge. Straight ahead.
47.8 Straight ahead on Main St.
48.1 VANDALIA. Court House.

TRIP No. 278:

LITCHFIELD TO CARLINVILLE—18.0 Miles.

0.0 Leave Public Library. Go north on State Road to end. Public library on left.
0.8 Turn left. Good dirt begins.
1.1 Cross railroad.
4.2 Turn left. Several mail boxes on right.
3.3 Cross railroad.

11.4 End of road to right.
12.0 Cross railroad.
12.4 Turn right.
12.7 Turn left.
13.2 Straight ahead. Angling with telephone line.
15.4 Small bridge.
16.8 School on left.
17.2 Turn left on South St.
17.8 Court House on right.
17.9 Turn right on Broad St.
18.0 **CARLINVILLE.**

TRIP No. 279:

CARLINVILLE TO LITCHFIELD—18.0 Miles.

0.0 Leave square. Go north on Broad St.
0.1 Turn left on South St. Fair dirt begins.
0.2 Court House on left.
0.8 Turn right with telephone line.
1.2 School on right.
1.6 Small bridge.
3.9 Straight ahead. Leave telephone line. Angling.
4.0 Turn right.
4.6 Turn left.
5.0 Cross railroad.
6.6 Turn left to end of road.
10.7 Cross railroad.
13.8 Turn right.
14.9 Cross railroad.
17.2 Turn right on State St.
18.0 **LITCHFIELD.** Public Library on left.

TRIP No. 280:

EAST ST. LOUIS TO WATERLOO—23.2 Miles.

0.0 Leave City Hall on Missouri Ave. Go south.
0.4 Turn right on Eighth St.
0.6 Turn left on Broadway.
0.7 Turn right on Tenth St.
0.8 Railroad crossing.
1.3 Turn left off Tenth St. Rough stone road.
1.8 Railroad crossing.
2.0 Good stone road begins.
3.3 Rough stone road begins. Avoid in wet weather.
4.0 Turn right.
4.7 **CAHOKIA.** Turn right.
4.9 Turn left. Very rough stone road.
6.4 Cross bridge.
6.7 Angle right and then left.
7.0 Cross railroad. Turn right.
7.1 Cross railroad.
8.8 **DUPO.** Straight ahead. Very rough dirt road. Impassable in wet weather.
9.7 Road angles.
12.2 Small strip of stone road.
12.7 Small strip of stone road.
12.9 Railroad crossing. Cross bridge. Fair stone road.
13.2 Hilly.
13.6 County line. Rough dirt road begins.
14.2 Straight ahead on Main St. Fine stone road.
14.9 **COLUMBIA.** Straight ahead.
15.9 Railroad crossing. Up steep hill.
16.0 Good stone road.
16.7 Rough clay road.
17.1 Down steep hill.
17.2 Up steep hill.
17.9 Turn right.

21.8 Up gradual hill.
22.7 Angle right on Main St. Good stone road.
23.2 **WATERLOO.** Court House.

TRIP No. 281:

WATERLOO TO EAST ST. LOUIS—23.2 Miles.

0.0 Leave Court House on Main St. Go north.
0.5 Angle left off Main St. Good stone road.
1.4 Down gradual hill.
3.6 Straight ahead.
5.3 Turn left.
6.0 Down steep hill.
6.1 Up steep hill.
6.5 Rough clay road.
7.2 Good stone road.
7.3 Down steep hill. Railroad crossing.
8.3 Straight ahead.
COLUMBIA.
9.0 Straight ahead off Main St. Fine stone road.
9.6 County line. Rough dirt road ends.
10.0 Hilly.
10.3 Cross bridge. Railroad crossing. Fair stone road.
10.5 Small strip of stone road.
11.0 Small strip of stone road.
13.5 Road angles.
14.4 Straight ahead.
DUPO. Very rough dirt road. Impassable in wet weather.
16.1 Cross railroad.
16.2 Turn left. Cross railroad.
16.5 Angle left and then right.
16.8 Cross bridge.
18.3 Turn right. Very rough stone road.
18.5 Turn left.
CAHOKIA.
19.2 Turn left.
19.9 Rough stone road ends. Avoid in wet weather.
20.2 Good stone road ends.
21.4 Railroad crossing.
21.9 Turn right on Tenth St. Rough stone road.
22.4 Railroad crossing.
22.5 Turn left off Tenth St.
22.6 Turn right off Broadway.
22.8 Turn left off Eighth St.
23.2 Go north on Missouri Ave. to
EAST ST. LOUIS. City Hall.

TRIP No. 282:

ALTON TO EAST ST. LOUIS—28.5 Miles.

0.0 Leave City Hall, Market and Second Sts. Go east on Second St. City Hall on right. Follow car line.
1.6 End of pavement. Straight ahead on poor macadam.
3.9 Angle right with macadam.
3.4 Cross railroad.
3.5 Small bridge.
4.0 Under railroad. Angle right with telephone line.
4.1 **EAST ALTON.**
4.3 Cross railroad. Turn left on good macadam. Follow same.
4.5 Brick school on right.
5.8 Turn right.
6.6 Oil tanks on right.
7.0 End of macadam.
7.1 Straight ahead. Sandy.
7.8 Turn right. Parallel railroad on left.
8.7 Cross four railroad tracks.
EDWARDSVILLE.
8.9 Turn left with telephone line.

11.5 Concrete bridge.
12.1 End of road. Turn right.
OLDENBURG. River road.
14.3 Turn left. End of road along river.
17.8 Turn left, leaving river.
18.1 Beginning of macadam road.
20.0 Turn left on macadam.
20.1 Turn left with telephone line.
20.8 Turn left on Twentieth St. Follow same.
21.0 Turn right. Cross three railroad tracks. Brick pavement.
21.6 Turn right on State St.
21.7 Turn left on Nineteenth St.
GRANITE CITY.
21.8 Turn right with car line on Madison Ave.
22.2 Cross railroad.
22.5 Cross railroad.
23.2 **MADISON.**
23.3 Turn right on Third St. 1 block to State St. Turn left on State, paralleling railroad.
23.6 Turn right on Broadway.
24.0 High School on left.
24.5 **VENICE.** City Hall on left. Cross railroad. Turn left.
25.1 Roundhouse on left. Cross two railroads. Turn right on macadam.
25.7 Cross railroad.
25.9 Cross railroad.
26.1 Cross railroad.
26.4 Cross railroad.
27.0 Cross bridge. Railroad stockyards on left. St. Clair St.
27.5 Cross railroad.
27.6 Cross railroad.
27.7 Turn right on Collensville Ave. with car line.
28.5 **EAST ST. LOUIS.** Collensville and Missouri Aves. Center of city.

EAST ST. LOUIS, ILL.

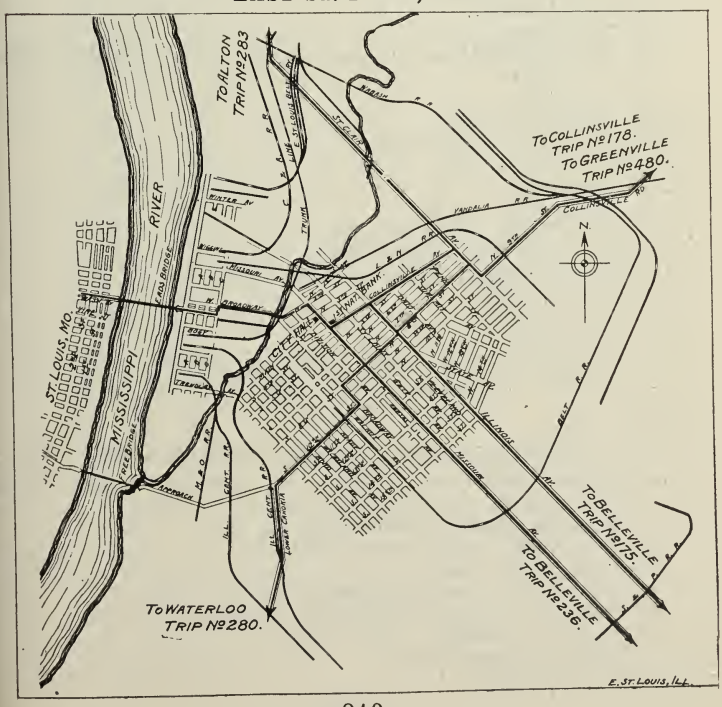

TRIP No. 283:

EAST ST. LOUIS TO ALTON—28.5 Miles.

See Trip from East St. Louis to Greenville.

0.0 Leave Collinsville and Missouri Ave., center of East St. Louis. Go north on Collinsville Ave. with car line.
0.8 Turn left on St. Clair St.
0.9 Cross railroad.
1.0 Cross railroad.
1.5 Cross railroad and bridge. Stockyards on right.
2.1 Cross railroad.
2.4 Cross railroad.
2.6 Cross railroad.
2.8 Cross railroad.
3.4 Turn left. Cross two railroads. Roundhouse on right. Main St.
4.0 Turn right. Cross railroad.
VENICE. City Hall on right. Broadway.
4.5 High School on right.
4.9 Turn left on State St.
5.2 Turn right on Third St. 1 block to left on Madison St.
5.3 **MADISON.**
6.0 Cross railroad.
6.3 Cross railroad.
6.7 Turn left on Nineteenth St.
6.8 **GRANITE CITY.** Turn right on State St.
6.9 Turn left on Twentieth St.
7.5 Cross three railroads. Turn left.
7.7 Turn right with telephone line. End of brick pavement.
8.4 Turn right.
8.5 Turn right on macadam.
10.4 End of macadam.
10.7 Turn right with river. Sand begins.
14.2 Turn right. Leave river.
16.4 **OLDENBURG.** Turn left with telephone line.
17.0 Concrete bridge.
17.3 School on left.
19.6 Turn right.
19.8 **EDWARDSVILLE.** Cross four railroads. Parallel railroad on right.
20.7 Turn left.
21.4 Straight ahead.
21.5 Beginning of macadam.
21.9 Oil tanks on left.
22.7 Turn left.
24.0 Brick school on left.
24.2 Turn right. Cross railroad.
24.4 **EAST ALTON.** Angle left.
24.5 Under railroad. Poor macadam begins.
25.0 Small bridge.
25.1 Cross railroad.
25.2 Angle left.
26.9 Beginning of pavement. Follow car line.
25.8 **ALTON.** Second and Market Sts. City Hall on left.

TRIP No. 284:

GREENVILLE TO EAST ST. LOUIS—50.1 Miles.

0.0 Leave Court House on College Ave. Go west. Turn left on Fourth St.
0.6 Railroad crossing. Stone road.
1.2 Turn right. Good cement road.
1.6 Railroad crossing.
1.9 Turn left. Good stone road.
2.8 Railroad crossing. Angle right. Rough clay.
3.6 Railroad crossing.
3.8 Angle up steep hill.
4.2 Up sandy hill.

5.1 **STUBBLEFIELD.** Straight ahead.
6.5 Angle left.
6.7 Down steep hill. Angle right.
7.0 Cross bridge.
7.1 Up steep hill.
7.5 Turn left.
7.6 Cross bridge. Very rough road.
8.0 Very rough clay. Impassable in wet weather.
9.6 **POCAHONTAS.** Turn left.
9.7 Turn right. Very rough clay.
11.7 Straight ahead. Dirt road.
12.0 Cross bridge.
13.2 Straight ahead.
13.4 Left-hand fork.
14.9 Brick schoolhouse on left. County line.
16.5 Down steep hill.
16.6 Cross bridge.
18.4 Railroad crossing.
19.0 Angle left and then right.
19.2 Turn left.
19.3 Turn right.
19.6 **HIGHLAND.** Straight ahead.
19.8 Railroad crossing. Strip of stone road.
21.6 Right-hand fork.
21.8 Railroad crossing.
22.7 Frame schoolhouse on left. Very rough dirt and clay road.
24.4 Turn left.
25.0 Railroad crossing.
25.4 **ST. JACOB.** Turn right.
26.4 Straight ahead. Rather rough clay.
27.3 Railroad crossing.
27.4 Cemetery on right.
27.5 Cross bridge.
28.3 Railroad crossing. Rough clay.
29.0 Cross bridge.
29.3 Railroad crossing.
29.7 Left-hand fork.
31.2 Good clay road. Hilly.
32.1 Turn right.
32.2 **TROY.** Turn left.
32.3 Left-hand fork.
33.9 Straight ahead. Very rough clay and dirt road. Impassable in wet weather.
34.2 Frame school on left.
34.8 Railroad crossing.
35.4 Good clay road. Hills.
36.3 Cross car line. Parallel same.
37.1 Good stone road begins.
38.1 Clay road begins.
38.5 Straight ahead on Vandalia St.
39.4 Turn right on Main St.
39.5 **COLLINSVILLE.** Straight ahead with car line.
40.0 Turn left with car line.
40.7 Good stone road begins.
41.0 Cross car line. Leave car line. County line.
41.2 Down very long, steep hill.
41.6 Cross car line. Parallel same. New stone road, just constructed, begins.
42.6 Cross bridge. Stone road ends. Very rough clay begins. Impassable in wet weather.
43.4 Frame schoolhouse on left.
44.0 Good stone road begins.
45.4 County line. Rough in spots.
46.4 **ALLENS PARK.**
47.5 Leave car line. Straight ahead.
47.6 Cross bridge.
47.7 Railroad crossing.

47.8 Railroad crossing.
48.0 Pavement begins. Straight ahead on Ninth St.
48.6 Railroad crossing.
48.8 Turn right on St. Clair Ave.
48.9 Turn left on Eighth St.
49.7 Turn right on Missouri Ave.
50.1 **EAST ST. LOUIS.** City Hall.

TRIP No. 285:

JACKSONVILLE TO WINCHESTER—18.5 Miles.

0.0 Leave west side of square. Go west on W. State St. 2 blocks
0.2 Turn left on Church St. 3 blocks.
0.4 Turn right on College St. 4 blocks.
0.7 Turn left on Diamond St.
1.7 End of pavement. Dirt begins.
2.0 Turn right with telephone line.
2.4 Turn left. Diamond Grove Cemetery on right.
2.7 Turn right on south side cemetery.
3.7 Turn left to first road.
4.2 Turn right.
6.3 Turn left to first road.
7.0 Turn right.
9.0 Four corners. Turn left with telephone line.
9.4 **LYNNVILLE.** Turn right. Grocery store on right.
9.9 Jog left and right.
13.2 Turn left. School on right.
14.2 Turn right with telephone line.
14.8 Jog left and right.
16.1 Turn left. Railroad on right.
16.7 Turn right.
16.9 Cross railroad.
17.4 Turn left.
17.8 Cross railroad.
18.5 **WINCHESTER.** West side square.

TRIP No. 286:

WINCHESTER TO JACKSONVILLE—18.5 Miles.

0.0 Leave west side of square. Go north.
0.7 Cross railroad. Fair dirt begins.
1.1 Turn right with telephone line.
1.6 Cross railroad.
1.8 Turn left with telephone line.
2.0 School on right.
2.4 Turn right. Railroad on left.
3.7 Jog left and right.
4.3 Turn left.
5.3 Turn right. School on left.
8.6 Jog left and right.
9.1 Turn left. Grocery store on left.
LYNNVILLE.
9.5 Four corners. Turn right with telephone line
11.5 Turn left to first road.
12.0 Turn right.
14.3 Turn left to first road.
14.8 Turn right.
15.8 Turn left on east side cemetery.
16.1 Turn right. Diamond Grove Cemetery on left.
16.5 Turn left with telephone line. End of dirt.
16.8 Beginning of pavement. Diamond St.
17.8 Turn right on College St. 4 blocks.
18.1 Turn left on Church St. 3 blocks.
18.3 Turn right. W. Main St.
18.5 **JACKSONVILLE.** West side square.

Modern Garage.
Peacock Inn.

RIP No. 287:

WINCHESTER TO PITTSFIELD—21.9 Miles.
(Roads nearly impassable in bad weather.)

0.0 Leave west side square. Go north 1 block. Turn left.
0.4 Cross railroad. Depot on right with telephone line.
2.1 Turn right. Bridge on left. Hilly, clay begins.
2.6 Turn left.
3.0 Turn left.
3.6 Small bridge.
3.7 School on left.
4.4 Jog right and left. Large tree in center of road.
4.8 Turn left. Foot of hill.
5.4 Left fork. Sandy.
6.6 **BLOOMFIELD.** Jog left and right. School on left.
10.7 **FLORENCE.** Ferry.
10.8 Turn right. Hilly clay road.
12.2 Straight ahead. School on right.
13.0 Turn right with telephone line.
14.5 **DETROIT.**
14.8 Right fork, with telephone line.
16.7 School on left.
18.2 School on right.
18.8 Church on right.
19.4 Small bridge.
21.9 **PITTSFIELD.** South side Court House, on right.

RIP No. 288:

PITTSFIELD TO WINCHESTER—21.9 Miles.
(Roads nearly impassable in bad weather.)

0.0 Leave Court House. Go east on south side Court House. Follow telephone line.
2.5 Small bridge. Hilly, clay begins.
3.1 Church on left.
3.7 School on left.
5.2 School on right.
7.1 Left fork.
7.4 **DETROIT.**
8.9 Turn left with telephone line.
9.7 Straight ahead. School on left.
11.1 Turn left.
FLORENCE. Ferry.
11.2 Leave ferry. East side Illinois River. Straight ahead. Sandy.
15.3 Jog left and right.
BLOOMFIELD. School on right.
16.5 Right fork.
17.1 Turn right. Up hill. Hilly clay.
17.5 Jog right and left. Large tree in center of road.
18.2 School on right.
18.3 Small bridge.
18.9 Turn right.
19.3 Turn right.
19.8 Turn left. Bridge on right.
21.5 Cross railroad.
21.9 Turn right 1 block.
WINCHESTER.

RIP No. 289:

BUSHNELL TO GALESBURG—34.0 Miles.

0.0 Leave Bushnell. Go straight north out of town to
5.0 Turn right to
7.0 **PRAIRIE CITY.** Turn left to
11.0 Jog left, then right to
13.5 Turn right to
14.5 Turn left to
15.5 Turn right to
17.5 **HERMON.** Turn left to

Garage Harley Davidson Agency Livery
OVERLAND and FORD CARS
For Sale by
CHAS. B. STEELE
General Machine Work, Auto Supplies
SOUTH MAIN STREET, ABINGDON, ILLINOIS

ABINGDON HOTEL : Abingdon, Illinois
32 Rooms with running hot and cold water, electric lights, steam heat and baths. Special Sunday Rates
PHONE 86 W. G. WYCOFF, Propr.

21.5 Turn left to
ABINGDON one-half mile east from this point.
22.5 Turn right to
26.5 Turn right to
27.5 Turn left to
28.5 SALUDA. Straight through to
32.0 Angle right to
34.0 GALESBURG.

Galesburg Machine Works.
Hile's Cafe.
Hotel Main.

TRIP No. 290:

PITTSFIELD TO QUINCY—48.8 Miles.

0.0 Leave Court House. Go west on south side of Court House.
1.0 Cemetery on right. Hilly, clay begins.
3.7 Straight ahead with telephone line.
6.3 Turn left.
6.5 Turn right.
7.2 Turn left.
7.4 Turn right.
9.0 Straight ahead. Cemetery on left.
9.9 Turn right.
11.7 Turn left.
14.0 ELDORADO.
16.7 Left fork at foot of hill. End of clay.
18.3 Turn right. School on right. Bluff road. Follow same all the way to Quincy. Gravel and stone begins.
20.0 Cross bridge.
20.4 NEW CANTON.
20.6 End of street. Turn right.
20.8 Turn left. Church on right.
25.6 Cross bridge.
26.2 Cross railroad. Turn left.
26.6 KINDERHOOK.
27.7 Small bridge. Right fork.
29.1 School on right.
31.6 Small bridge.
33.2 Church on left.
36.7 Small bridge.
37.3 Small bridge.
39.4 Church on left.
41.5 MARBLEHEAD.
41.6 Cross bridge.
47.0 Beginning of car line. Front St.
47.6 Cross railroad.
48.5 Turn right on Maine St. 3 blocks.

48.8 **QUINCY.** Maine and Fourth Sts.

Geise's Garage.
Hotel Newcomb.

TRIP No. 291:

QUINCY TO PITTSFIELD—48.8 Miles.

0.0 Leave Maine and Fourth Sts. Go west on Maine St. 3 blocks.
0.3 Turn left on Front St.
1.2 Cross railroad.
1.8 End of trolley line.
3.3 Straight ahead on Bluff road, following same for 30 miles.
7.2 Cross bridge. Gravel and stone begins.
7.3 **MARBLEHEAD.**
9.4 Church on right.
11.3 Small bridge.
12.1 Small bridge.
15.6 Church on right.
17.2 Small bridge.
19.7 School on left.
21.1 Left fork. Small bridge.
22.2 **KINDERHOOK.**
22.6 Turn right. Cross railroad.
23.2 Cross bridge.
28.0 Turn right. Church on left. Go 2 blocks.
28.2 Turn left.
28.4 **NEW CANTON.**
28.8 Cross bridge.
30.5 School on left. Turn left up valley, leaving Bluff road.
32.1 Right fork at foot of hill. End of gravel and stone.
33.6 Straight ahead. Hilly clay begins.
34.8 **ELDORADO.**
37.1 Turn right.
38.9 Turn left.
39.8 Straight ahead. Cemetery on right.
41.4 Turn left.
41.6 Turn right.
42.3 Turn left.
42.5 Turn right.
45.1 Straight ahead, with telephone line.
47.8 Cemetery on left.
48.8 **PITTSFIELD.** Court House on left.

TRIP No. 292:

NASHVILLE TO CENTRALIA—25.8 Miles.

0.0 Leave south side of Court House. Go east on Main St. 1 block.
0.1 Turn left on Mill St.
0.4 Cross railroad.
0.8 Up hill. Jog right.
1.1 Turn left with telephone line.
1.7 End of stone road. Cross railroad.
3.4 Cross iron bridge. Short stretch of stone.
4.5 Cross iron bridge. Short stretch of stone.
4.7 School on right.
5.5 Four red barns on left.
7.0 **NEW MINDEN.** Straight through.
7.3 Church on left. Turn right.
8.8 Red barn on left.
10.1 Red barn on left.
12.4 Straight through
HOYLETON. Cross railroad.
13.8 Short stretch of stone. Jog right and left.
15.2 Cross iron bridge.
16.8 Pass four red barns on left.
18.3 Jog left. Cross railroad and jog right.

IRVINGTON.
18.5 Church on right. Turn left and right.
19.3 Turn left from main telephone line.
20.3 Large red barn on left.
21.3 Cross small wooden bridge.
22.3 Jog right.
22.5 Cross iron bridge and jog left.
22.7 Jog left, then right.
23.1 Jog right, then left.
23.8 Jog left, then right.
24.8 Turn right. Cross railroad tracks. Go 1 block.
24.9 Turn left on Locust St.
25.8 Go in on Locust St. to Broadway.
CENTRALIA. Center of town. First National Bank.

TRIP No. 293:

CENTRALIA TO NASHVILLE—25.8 Miles.

0.0 Leave center of Centralia, corner of Locust St. and Broadway Go south on Locust St.
0.9 Turn right 1 block from railroad.
1.0 Cross railroad tracks and turn left.
2.0 Jog left and right.
2.7 Jog right and left.
3.1 Jog left and right.
3.3 Jog right. Cross iron bridge.
3.5 Jog left.
4.5 Cross small wooden bridge.
5.5 Large red barn on right.
6.5 Turn right at main telephone line on improved road. Dirt.
7.5 IRVINGTON. Jog right. Cross railroad. Jog left. Go wes with main telephone line.
9.0 Pass four red barns on right.
10.6 Cross iron bridge.
12.0 Jog right and left. Short stretch of stone.
13.4 Cross railroad.
HOYLETON. Straight through.
15.7 Red barn on right.
17.0 Red barn on right.
18.5 Turn left. Church on right.
18.8 NEW MINDEN. Straight through.
20.3 Four red barns on right.
21.1 School on left.
21.3 Cross iron bridge. Short stretch of stone road.
22.4 Cross iron bridge. Short stretch of stone road.
24.1 Cross railroad. Stone road into town.
24.7 Turn right with telephone line.
25.0 Jog left. Down hill.
25.4 Cross railroad.
25.7 Turn right off Mill St. on Main St.
25.8 NASHVILLE. Court House.

TRIP No. 294:

MT. VERNON TO PINCKNEYVILLE—41.7 Miles.

(Clay road. Impassable in wet weather.)

0.0 Leave north side of Court House. Go west on Main St.
0.2 Turn left on Twelfth St. Brick church on left.
0.4 Cross railroad.
1.4 Turn right and left.
1.7 Turn right.
2.1 Jog left and right.
3.0 Turn left.
4.5 Red barn on left. Turn right.
6.2 Church and cemetery on left. Cross railroad.
6.5 Church on left. Turn left.
6.8 MARCO. Straight through. Cross railroad.
7.5 Red barn on left. Turn right.

8.2 Cross railroad.
8.5 School on right. Turn left.
9.7 Cross railroad and wooden bridge.
10.7 Cross two small wooden bridges.
11.5 Turn right.
12.5 Cross iron bridge. Swamps. Bad in wet weather.
12.6 Jog left and turn right. Swamps. Bad in wet weather.
12.7 ✶ Bad culvert.
14.5 Turn left. Brick school on right.
14.7 Cross railroad.
WALTONVILLE.
15.5 Cross wooden bridge and turn right.
17.4 Cross railroad.
18.8 Turn left with telephone.
19.7 **SHELLER.** Straight through. Cross railroad.
20.1 Jog right with telephone.
20.3 Turn left with telephone.
20.8 Turn right with telephone.
21.5 Turn left with telephone.
22.5 Turn right with telephone.
23.3 Down hill. Jog right and left.
23.7 Jog right. Cross wooden bridge and jog left.
24.2 Jog left. Cross wooden bridge. ✶ Up bad hill.
24.8 Turn right.
25.4 Turn left and jog right.
26.1 Jog left and turn right with telephone.
26.6 Turn right with telephone.
26.9 Jog right and left.
27.5 Jog right and cross small bridge.
27.7 Turn left and jog right with telephone.
29.8 Turn left 1 block. Turn right. Pass brick church on right.
30.1 Cross railroad and turn left to
30.3 Station. Turn right 1 block. Turn left.
TAMAROA.
30.7 Turn right and left.
31.2 Cross railroad.
32.6 Turn right from railroad.
33.5 Jog left and turn right.
33.9 Cross railroad.
34.7 Pass school on right. Turn left and jog right.
35.7 Jog left and right.
36.3 Turn left.
36.6 Large barn on left. Turn right.
37.1 Fork. Keep left-hand road.
37.3 Jog right and left.
37.9 Jog left.
38.1 School on left. Turn right.
38.7 Through woods.
39.2 Fork. Keep left-hand road.
39.7 Jog left and cross railroad.
39.9 Fork. Keep right-hand road.
40.9 Cross six bridges.
41.7 **PINCKNEYVILLE.** North side of Court House.

TRIP No. 295:

PINCKNEYVILLE TO MT. VERNON—41.7 Miles.
(Clay road. Impassable in wet weather.)

0.0 Leave south side of Court House. Go east.
0.8 Cross six bridges.
1.8 Fork. Keep left-hand road.
2.0 Cross railroad and jog right.
2.5 Fork. Keep right-hand road.
3.0 Through woods.
3.6 Turn left. School on right.
3.8 Jog right.
4.4 Jog right and left.
4.6 Fork. Keep right-hand road.

5.1 Turn left. Large barn on right.
5.4 Turn right.
6.0 Jog left and right.
7.0 Jog left and turn right. Pass school on left.
7.8 Cross railroad.
8.2 Turn left and jog right.
9.1 Turn left at railroad.
10.5 Cross railroad.
11.0 Turn right and left into
11.4 **TAMAROA.** Turn right 1 block. Turn left at station.
11.6 Turn right. Cross railroad.
11.9 Pass brick church on left. Turn left 1 block. Turn right.
14.0 Jog left and turn right with telephone.
14.2 Cross small bridge and jog left.
14.8 Jog right and left.
15.1 Turn left with telephone.
15.6 Turn left and jog right with telephone.
16.3 Jog left and turn right with telephone.
16.9 Turn left.
17.5 ✶ Down bad hill. Cross wooden bridge. Jog right.
18.0 Jog right. Cross wooden bridge. Jog left.
18.4 Jog right and left. Up hill.
19.2 Turn left with telephone.
20.2 Turn right with telephone.
20.9 Turn left with telephone.
21.4 Turn right with telephone.
21.6 Jog left with telephone.
22.0 Cross railroad.
SHELLER. Straight through.
22.9 Turn right with telephone line.
24.3 Cross railroad.
26.2 Turn left. Cross wooden bridge.
27.0 **WALTONVILLE.** Cross railroad.
27.2 Brick school on left. Turn right.
29.0 Bad culvert.
29.1 Turn left and jog right. Swamps. Bad in wet weather.
29.2 Cross iron bridge.
30.2 Turn left.
31.0 Cross two small wooden bridges.
32.0 Cross wooden bridge and railroad.
33.2 Turn right. School on left.
33.5 Cross railroad.
34.2 Turn left. Red barn on right.
34.9 Cross railroad.
MARCO. Straight through.
35.2 Turn right. Church on right.
35.5 Cross railroad. Cemetery and church on right.
37.2 Turn left. Red barn on right.
38.7 Turn right.
39.6 Jog left and right.
40.0 Turn left.
40.3 Turn right and left.
41.3 Cross railroad.
41.5 Turn right off Twelfth St. on Main St. to
41.7 **MT. VERNON.** North side of Court House.

TRIP No. 297:

McLEANSBORO TO MT. VERNON—34.0 Miles.

(All clay road. Good in dry weather. Impassable in we weather.)

0.0 Leave Postoffice, south side of square. Go north on Wash ington St.
0.3 Cross railroad.
0.7 Turn left and jog right.
1.8 Turn left and jog right.
3.0 Jog left and right.

4.0 Cemetery on left.
5.1 Cross wooden bridge. Jog left and right.
5.4 Cross wooden bridge.
7.3 Turn left at
PIOPOLIS.
7.4 School and church on left.
9.0 Jog left. Cross wooden bridge and jog right.
11.5 Hilly. Bad only in wet weather.
12.5 Jog left and cross railroad. Turn right.
13.0 Turn right at first turn.
14.0 Turn left at first turn.
15.0 Straight through. Cross railroad.
DAHLGREN.
17.0 School on left.
18.0 Turn right. Cross wooden bridge.
19.5 Cross bridge.
20.3 Straight through.
BELLERIVE. Cross railroad.
21.4 Cross two small wooden bridges.
23.5 Small store on right. Turn left.
24.0 Turn right with telephone.
24.3 Turn left with telephone.
25.0 School on left.
25.4 Jog right to fork. Keep left-hand road.
26.2 Jog left and right.
26.3 Jog right and turn left.
27.5 Red barn on left.
29.5 Cross railroad.
29.8 School on right.
31.0 Jog left. Turn right. Cross small iron bridge.
31.2 Jog right. Cross iron bridge with telephone.
32.0 Cross wooden bridge.
32.6 Cross railroad.
33.3 Turn right. Cross railroad at shops.
34.0 Enter on Seventh St. to Main St. Turn left 3 blocks to
MT. VERNON. North side of Court House.

TRIP No. 298:

MT. VERNON TO McLEANSBORO—34.0 Miles.

(All clay road. Good in dry weather. Impassable in wet weather.)

0.0 Leave north side of Court House. Go east on Main St. 3 blocks. Turn right on Seventh St.
0.7 Cross railroad at shops. Turn left on angling road.
1.4 Cross railroad.
2.0 Cross wooden bridge.
2.8 Cross iron bridge. Jog left with telephone.
3.0 Small iron bridge. Turn left and jog right.
4.2 School on left.
4.5 Cross railroad.
6.5 Red barn on right.
7.7 Turn right and jog left.
7.8 Jog left and right.
8.6 Fork. Keep right-hand road and jog left.
9.0 School on right.
9.7 Turn right with telephone line.
10.0 Turn left with telephone line.
10.5 Turn right. Small store on left.
12.6 Cross two small wooden bridges.
13.7 Cross railroad.
BELLERIVE. Straight through.
14.5 Cross bridge.
16.0 Cross wooden bridge and turn left.
17.0 School on right.
19.0 **DAHLGREN.** Straight through. Cross railroad.
20.0 Turn right at first turn.

21.0 Turn left at first turn.
21.5 Turn left. Cross railroad. Jog right.
22.5 Hilly. Bad only in wet weather.
25.0 Turn left. Cross wooden bridge. Jog right.
26.6 Church and school on right.
26.7 **PIOPOLIS.** Turn right.
28.6 Cross wooden bridge.
28.9 Jog left and right. Cross wooden bridge.
30.0 Cemetery on right.
31.0 Jog left and right.
32.2 Jog left and turn right.
33.3 Jog left and turn right.
33.7 Cross railroad.
34.0 Enter on Washington St. to
McLEANSBORO. Postoffice south side of square.

TRIP No. 299:

QUINCY TO MT. STERLING—43.0 Miles.

0.0 Leave Main and Fourth Sts. Go north on Fourth St. 3 blocks.
0.3 Turn right on Broadway.
1.2 Church on right.
2.0 End of car line.
2.9 Cemetery on right. Poor macadam.
3.0 Turn left with telephone line. Blacksmith shop on right.
3.3 Turn left with telephone line.
5.1 Turn right with telephone line. Hilly, clay begins.
5.7 Straight ahead. School on right.
8.5 Cross bridge.
10.0 Cross bridge. Turn right.
11.1 Church on right.
12.6 Turn left.
12.8 Turn right.
13.9 Four corners. Straight ahead. Red brick house on left.
14.9 Four corners. Straight ahead. School on left.
16.0 Jog left and right around park.
16.1 **COLUMBUS.**
16.3 End of street. Turn left.
16.5 Turn left.
18.5 Cross bridge.
20.4 Turn right.
21.4 Turn left with telephone line.
22.3 Turn right with telephone line. Railroad on left.
23.4 Turn left 1 block. Turn right.
23.6 **CAMP POINT.** Fair dirt begins.
23.8 Turn left. Cross railroad. Turn right. Depot on right.
24.5 School on right. Follow telephone line.
25.5 Jog left and right. Follow telephone line.
29.0 Turn right. Follow telephone line.
29.6 Turn right. Cross railroad.
29.8 Turn left.
CLAYTON.
30.1 Turn right. Brick house on right.
30.6 Turn left with telephone line.
31.5 Small bridge.
32.6 Cross railroad.
34.1 Turn right. Cemetery on left.
34.4 Jog left and right.
35.3 Turn left. Railroad on right.
35.7 Jog right and left.
35.8 Turn right.
35.9 **TIMEWELL.** Cross railroad.
36.7 Turn left with telephone line.
39.3 School on right.
40.3 Turn right. Leave telephone line.
41.3 Straight ahead with telephone line.
42.1 Cross railroad.
42.7 Turn right.

43.0 **MT. STERLING.** First National Bank on right.

TRIP No. 300:

MT. STERLING TO QUINCY—43.0 Miles.

0.0 Leave center of Mt. Sterling. Bank on corner. Go west.
0.3 Turn left with telephone line.
0.9 Cross railroad. Fair dirt begins.
1.7 Straight ahead. Leave telephone line.
2.7 Turn left with telephone line.
3.7 School on left.
6.3 Turn right with telephone line.
7.1 Cross railroad.
TIMEWELL.
7.2 Turn left.
7.3 Jog right and left.
7.7 Turn right. Railroad on left.
8.6 Jog left and right.
8.9 Turn left. Cemetery on right.
10.4 Cross railroad.
11.5 Small bridge.
12.4 Turn right with telephone line.
12.9 Turn left. Brick house on left.
13.2 **CLAYTON.** Turn right.
13.4 Cross railroad. Turn left.
14.0 Turn left. Follow telephone line.
17.5 Jog left and right. Follow telephone line.
18.5 School on left.
19.2 Turn left. Cross railroad. Turn right. Depot on left.
19.4 **CAMP POINT.**
Camp Point Garage.
19.6 Turn left 1 block. Turn right.
20.7 Turn left. Leave telephone line.
21.6 Turn right. Hilly, clay begins.
22.6 Turn left.
24.5 Cross bridge.
26.5 Turn right.
26.7 Turn right.
26.9 **COLUMBUS.**
27.0 Jog left and right around park.
28.1 Four corners. Straight ahead. School on right.
29.1 Four corners. Straight ahead. Red brick house on right.
30.2 Turn left.
30.4 Turn right.
31.9 Church on left.
33.0 Turn left. Cross bridge.
34.5 Cross bridge.
37.3 Straight ahead. School on left.
37.9 Turn left with telephone line.
39.7 Turn left.
40.0 Turn right with telephone line. Blacksmith shop on left.
40.1 Cemetery on left.
41.0 Beginning of street car line. Broadway. Brick.
41.8 Church on left. Brick.
42.7 Turn left on Fourth St. 3 blocks. Brick.
43.0 **QUINCY.** Fourth and Main Sts.

TRIP No. 301:

HAVANA TO RUSHVILLE—42.2 Miles.

0.0 Leave Court House, Main and Plum Sts. Go west on Main St. Court House on right. Go 2 blocks.
0.2 Turn left 1 block. Black dirt begins.
0.3 Turn right. Cross railroad.
0.4 Cross Illinois River. Toll bridge. Fare for autos, 25 cents.
1.5 Cross railroad.
3.5 Turn left.
4.7 Turn right.

5.8 Turn left.
7.2 Turn right.
ENION. Straight ahead.
7.9 Turn right.
9.6 Turn right.
9.8 School and cemetery on left.
11.7 Turn right to first road. Hilly, clay begins.
12.7 Turn left.
14.8 **SUMMUM.** Straight ahead.
16.9 Turn right.
18.0 Turn left.
18.6 Church and cemetery on left.
18.8 Turn right with telephone line.
19.9 Turn left with telephone line.
20.2 Turn right with telephone line.
21.4 **ASTORIA.** Turn left, west side square 1 block.
21.5 Turn left.
22.0 Turn right.
23.2 Jog left and right. Railroad on right.
24.2 Jog left and right.
25.4 Turn right.
26.4 Turn left.
26.7 Turn right. School on left.
27.6 **BADER.** Straight ahead.
27.8 Cross railroad.
30.4 Jog right and left.
31.1 Turn right.
31.4 Top of hill. Turn right down hill.
32.4 Turn right. Cross bridge.
35.7 Jog left and right.
36.2 Straight ahead.
37.2 School on left.
39.2 Turn right.
40.2 Cross railroad.
40.4 Turn left with telephone line.
41.2 Cross railroad.
41.5 Fair grounds on left.
42.2 **RUSHVILLE.** East side of square.

TRIP No. 302:

RUSHVILLE TO HAVANA—42.2 Miles.

0.0 Leave east side of square. Go north.
0.7 Fair grounds on right.
1.0 Cross railroad. Hilly, clay begins.
1.8 Turn right with telephone line.
2.0 Cross railroad.
3.0 Turn left.
5.0 School on right.
6.5 Jog left and right.
9.8 Cross bridge. Turn left. Up long hill.
10.8 Top of hill. Turn left.
11.1 Turn left.
11.8 Jog right and left.
14.4 Cross railroad.
14.6 **BADER.** Straight ahead.
15.5 Turn left. School on right.
15.8 Turn right.
16.8 Turn left.
18.0 Jog left and right.
19.0 Jog left and right. Railroad on left.
20.2 Turn left.
20.7 Turn right 1 block.
20.8 **ASTORIA.** Turn right with telephone line. West side square.
22.0 Turn left with telephone line.
22.3 Turn right with telephone line.
23.4 Turn left with telephone line.

23.6 Church and cemetery on right.
24.2 Turn right.
25.3 Turn left.
27.4 **SUMMUM.** Straight ahead to end of road.
29.5 Turn right to end of road.
30.5 Turn left.
32.4 School and cemetery on right.
32.6 Turn left.
34.5 Turn left. Black dirt begins.
35.0 **ENION.** Straight ahead to end of road. Turn right.
36.4 Turn right.
37.5 Turn left.
38.7 Turn right.
40.7 Cross railroad.
41.8 Cross Illinois River. Toll bridge. Fare for autos, 25 cents.
41.9 Cross railroad. Turn left 1 block.
42.0 Turn right on Main St. 2 blocks.
42.2 **HAVANA.** Main and Plum Sts. Court House on left.

TRIP No. 303:

MT. STERLING TO PITTSFIELD—30.0 Miles.

0.0 Leave center of Mt. Sterling. Go east 4 blocks. Bank on right.
0.3 Turn right. Hilly, clay begins.
0.8 Cross railroad.
5.1 Left fork.
6.8 Turn right. Up hill. Left fork going down hill.
8.8 Cross bridge.
10.0 School on right.
10.6 Turn left and right. Church and cemetery on left.
14.5 Cross bridge.
16.0 Turn left.
16.5 **PERRY.** Turn right 2 blocks west of square.
18.4 Right fork.
19.9 Small bridge.
20.1 Turn right.
20.7 School on right.
22.2 Straight ahead. Four corners. With telephone line.
22.7 Cross railroad.
23.8 Turn right. School on left. With telephone line.
24.0 Cemetery on right.
25.4 Small bridge.
26.6 Straight ahead. School on left.
28.2 Cemetery on left.
28.4 Cross bridge. Turn right.
29.5 Turn right 2 blocks.
29.6 Turn left 4 blocks.
29.9 Turn right 2 blocks. Church on right.
30.0 **PITTSFIELD.** West side Court House.

TRIP No. 304:

PITTSFIELD TO MT. STERLING—30.0 Miles.

0.0 Leave west side of Court House. Go north. Court House on right. Go 2 blocks.
0.1 Turn left 4 blocks.
0.4 Turn right 2 blocks. Hilly, clay begins.
0.5 Turn left with telephone line.
1.6 Turn left. Cross bridge.
1.8 Cemetery on right.
3.4 Straight ahead. School on right. With telephone line.
4.6 Small bridge.
6.0 Cemetery on left.
6.2 Turn left. School on right.
7.3 Cross railroad.
7.8 Straight ahead. Four corners.
9.3 School on left.

9.9 Turn left.
10.1 Small bridge.
11.6 Left fork.
13.5 Turn left 2 blocks west of Center St.
PERRY.
14.0 Turn right. Cemetery on left.
15.5 Cross bridge.
19.4 Turn left and right. Church and cemetery on right.
20.0 School on left.
21.2 Cross bridge.
23.2 Turn left. Center of hill.
24.9 Right fork.
29.2 Cross railroad.
29.7 Turn left.
30.0 MT. STERLING. Bank on left.

TRIP No. 305:

MT. STERLING TO RUSHVILLE—18.3 Miles.

0.0 Leave center of Mt. Sterling. Go east. Bank on right.
0.3 Left fork, with telephone line.
1.2 Left fork, with telephone line. Hilly, clay begins.
3.4 Jog left and right with telephone line.
6.1 School on right.
7.1 Turn right with telephone line.
8.6 Jog left and right. Leave telephone line.
8.7 Turn left. School on right.
8.8 Turn right. Church on left. One block to left and right. Around square.
8.9 RIPLEY. Straight ahead. Down hill.
9.3 Cross bridge.
9.6 Turn right.
10.0 Turn left up long hill.
12.0 Turn right. School on left.
12.4 Turn left.
14.0 Turn right. School on left.
17.4 Jog left and right.
18.1 Turn left 2 blocks to
18.3 RUSHVILLE. West side square.

TRIP No. 306:

RUSHVILLE TO MT. STERLING—18.3 Miles.

0.0 Leave west side square. Go south 2 blocks.
0.2 Turn right.
0.9 Jog left, then right. Hilly, clay begins.
4.3 Turn left. School on right.
5.9 Turn right.
6.3 Turn left. School on right.
8.3 Turn right at foot of hill.
8.7 Turn left.
9.0 Cross bridge.
9.4 Top of hill.
RIPLEY. Turn left, then right around square.
9.5 Turn left. Church on right.
9.6 Turn right. School on left.
9.7 Jog left and right.
11.2 Turn left with telephone line.
12.2 School on left.
14.9 Jog left, then right.
17.1 Right fork.
18.0 Right fork.
18.3 MT. STERLING. Bank on left.

TRIP No. 307:

MT. VERNON TO BENTON—26.9 Miles.

(Clay road. Not passable in wet weather.)

0.0 Leave north side of Court House. Go west on Main St.

0.2 Brick church on left. Turn left on Twelfth St.
0.3 Cross railroad.
1.4 Turn right, then left with telephone line.
2.7 Turn left with telephone line.
2.9 Turn right with telephone line.
3.9 Cross iron bridge. Jog left, then right.
4.1 Jog left. Cross railroad and turn right.
4.5 Turn left and right with telephone line.
5.4 Cross iron bridge.
6.6 School on left.
8.6 Church on right.
8.7 Turn right 1 block. Cross railroad.
BONNIE.
8.9 Jog left, then right.
9.3 Turn left.
9.5 Turn right.
9.6 Turn left.
10.1 Jog left and right.
11.4 Turn left.
11.9 Jog right.
12.2 School on right.
13.4 **INA** on left. Straight ahead.
13.7 Turn right.
14.1 Jog left.
14.7 Jog right.
15.1 Turn left.
16.9 Pass church on left.
17.2 Turn right.
18.4 Pass school on left and turn left.
20.0 Down small hill. Jog left.
20.2 Jog left. Cross iron bridge. Jog right.
20.3 ✶ Bad wooden bridge.
22.1 Church on right.
22.9 Jog left. Cross wooden bridge.
23.9 Turn left.
24.2 School on right. Jog right and turn left.
24.7 Turn right.
25.6 Turn right and left with telephone line.
26.0 Jog right and turn left on North St.
26.9 Go in on North St. to
BENTON. Court House.

TRIP No. 308:

BENTON TO MT. VERNON—26.9 Miles.

(Clay road. Not passable in wet weather.)

0.0 Leave Court House. Go north on North St.
0.9 End of street. Turn right and jog left.
1.3 Turn right and left with telephone line.
2.2 Turn left.
2.7 Turn right and jog left. School on left.
3.0 Turn right.
4.0 Cross wooden bridge. Jog right.
4.8 Church on left.
6.6 ✶ Bad wooden bridge.
6.7 Jog left. Cross iron bridge. Jog right.
6.9 Jog right. Up small hill.
8.5 Turn right. Pass school on right.
9.7 Turn left.
10.0 Pass church on right.
11.8 Turn right.
12.2 Jog left.
12.8 Jog right.
13.2 Turn left.
13.5 Straight ahead.
INA on right.
14.7 School on left.

15.0 Jog left.
15.5 Turn right.
16.8 Jog left and right.
17.3 Turn right.
17.4 Turn left.
17.6 Turn right.
18.0 Jog left and right.
18.2 **BONNIE.** Cross railroad. Go 1 block. Turn left.
18.3 Church on left.
20.3 School on right.
21.5 Cross iron bridge.
22.4 Turn left and right with telephone line.
22.8 Turn left. Cross railroad and jog right.
23.0 Jog left and right. Cross iron bridge.
24.0 Turn left with telephone line.
24.2 Turn right with telephone line.
25.5 Turn right and left with telephone line.
26.6 Cross railroad.
26.7 Turn right off Twelfth St. on Main St. Brick church on left.
26.9 Go in on Main St. to
MT. VERNON. North side of Court House.

TRIP No. 309:

MARION TO VIENNA—26.8 Miles.

(Clay road. Not passable in wet weather.)

0.0 Leave Court House. Go south on S. Market St.
1.2 Cross bridge with telephone line.
1.8 Jog right and left with telephone line.
5.1 Turn right with telephone line.
5.9 Turn left with telephone line.
6.1 Straight through
HUDGENS.
6.4 Jog right.
6.8 Turn left with telephone line.
8.2 Jog left and turn right. Cross railroad.
9.5 Fork. Keep left-hand road.
11.1 Turn left at Morgan's store.
11.5 Ford creek.
13.3 Cross railroad.
14.3 Cross railroad.
15.0 Turn right. Cross railroad. Turn left.
GOREVILLE.
15.8 Jog left. Under railroad. Jog right.
16.8 Cross railroad.
17.0 ★ Down bad hill.
17.7 School on right. Jog left.
17.9 Cross railroad.
20.0 Ford creek. Turn left. Up hill.
21.6 Fork. Keep left-hand road.
22.5 Turn right with telephone line.
23.8 Jog left.
24.2 Turn right.
24.4 Jog right.
25.9 Jog right.
26.0 Turn right. Cemetery on right.
26.4 Pass fair grounds on right.
26.8 Turn left 1 block to
VIENNA. Court House.

TRIP No. 310:

VIENNA TO MARION—26.8 Miles.

(Clay road. Not passable in wet weather.)

0.0 Leave Court House. Go west 1 block. Turn right.
0.4 Pass fair grounds on left.
0.8 Cemetery on left. Turn left.

0.9 Jog right.
2.4 Jog right.
2.6 Turn left.
3.0 Jog right.
4.3 Turn left with telephone line.
5.2 Forks. Keep right-hand road.
6.8 Down hill. Turn right and ford creek.
8.9 Cross railroad.
9.1 Jog right. School on left.
9.8 ★ Up bad hill.
10.0 Cross railroad.
11.0 Jog left. Under railroad. Jog right.
11.8 **GOREVILLE.** Turn right. Cross railroad. Turn left.
12.5 Cross railroad.
13.5 Cross railroad.
15.3 Ford creek.
15.7 Morgan's store. Turn right.
17.3 Fork. Keep right-hand road.
18.6 Cross railroad. Turn left and jog right.
20.0 Turn right with telephone line.
20.4 Jog left.
20.7 **HUDGENS.** Straight through.
20.9 Turn right with telephone line.
21.7 Turn left with telephone line.
25.0 Jog right and left with telephone line.
25.6 Cross bridge.
26.8 Go in on S. Market St. to
MARION. Court House.

TRIP No. 311:

ELDORADO TO VIENNA—49.3 Miles.

(Road all clay, but 1 mile of stone going into Harrisburg. Road from Stonefort is hilly, but not impassable, only in wet weather.)

0.0 Leave First National Bank. Go west on Locust St.
0.5 Cross railroad.
0.8 Turn left around fair grounds.
1.0 Turn right with telephone line.
3.6 School on left. With telephone line.
4.4 Turn left with telephone line.
4.8 School on right.
7.0 Cross railroad.
BIG MUDDY.
7.2 Turn left.

MARION, ILL.

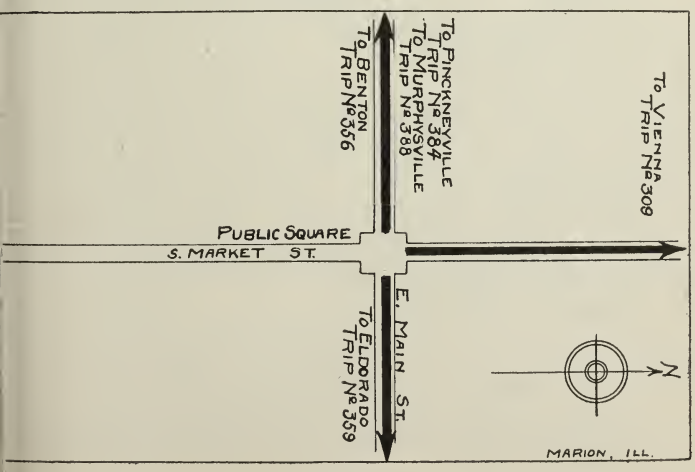

7.4 Turn right with telephone line.
8.2 Iron bridge. Good stone road.
9.4 Turn right. Cross railroad on Walnut St.
9.9 Turn left on Main St.
10.0 Court House.
HARRISBURG. Straight through.
10.3 Turn right on Lincoln Ave.
10.5 Turn left on Granger St.
10.7 Turn right. Brick school on left.
11.1 Turn left and jog right.
11.4 Cemetery on right. Jog left and right.
12.4 Fork. Keep right-hand road.
12.7 Jog left and right.
14.6 Fork. Keep left-hand road. School on right.
15.5 Jog right and left.
16.6 Jog left. Church on left.
17.3 Turn right and jog left. Large red barn on right.
17.7 Turn right at railroad.
18.4 Turn left 1 block at First National Bank.
CARRIER MILLS. Turn right.
18.7 Turn left 1 block. Turn right.
19.9 Jog right with telephone line.
20.1 Turn left with telephone line.
20.5 Turn left with telephone line.
21.5 Turn right with telephone line.
21.7 Turn left with telephone line.
23.3 Jog right at railroad. Parallel same.
24.1 Turn right and jog left. Cross iron bridge.
25.0 Jog left. Cross railroad and turn right.
26.4 Jog left and turn right to station.
STONEFORT. Turn left 1 block. Turn right.
27.3 Fork. Keep left-hand road. Turn right at first turn over hill. Long winding hill.
28.0 Turn right with telephone line.
29.8 Jog left. School on left.
30.3 Turn right.
30.9 Jog right. Down long hill.
31.9 **NEW BURNSIDE.** Straight through.
32.3 Jog right. Cross railroad. Jog left.
33.8 Turn left down hill. Turn right. Cross railroad.
35.2 School on right.
36.4 ★ Down bad hill.
37.6 Turn left down hill.
38.9 Down hill and turn right to.
39.4 **TUNNEL HILL.** Station on left. Straight ahead over Tunnel Hill.
40.5 Turn left with telephone line.
41.0 School on right.
42.0 Jog left and right.
42.6 Church on left.
42.7 Turn left with telephone line.
42.9 Turn right with telephone line.
45.4 Iron bridge.
46.0 Cross railroad.
BLOOMFIELD. Turn left.
46.2 School on left. Jog right and left.
48.8 Cross iron bridge. Station on left. Turn right.
49.0 Cross iron bridge. Turn right.
49.3 Turn left 1 block to
VIENNA. Court House.

TRIP No. 312:

VIENNA TO ELDORADO—49.3 Miles.

(Road all clay, but 1 mile out of Harrisburg. Clay not passable in wet weather. Road below Stoneford is poor for autos any time.)

0.0 Leave Court House. Go north 1 block. Turn right.
0.3 Turn left. Cross iron bridge.
0.5 Turn left. Station on right. Cross iron bridge.
3.1 Jog left and right. School on right.
3.3 Turn right.
BLOOMFIELD. Cross railroad.
3.9 Iron bridge.
6.4 Turn left with telephone line.
6.6 Turn right with telephone line.
6.7 Church on right.
7.3 Jog left and right.
8.3 School on left.
8.8 Turn right with telephone.
9.9 Straight ahead over Tunnel Hill. Station on right.
TUNNEL HILL.
10.4 Turn left. Up hill.
11.7 Up hill. Turn right.
12.9 ★ Up bad hill.
14.1 School on left.
15.5 Cross railroad. Turn left. Up hill. Turn right.
17.0 Jog right. Cross railroad and jog left.
17.4 Straight through
NEW BURNSIDE.
18.4 Up long hill. Jog left.
19.0 Turn left.
19.5 School on right. Jog right.
21.3 Turn left with telephone line.
22.0 Down long winding hill. Turn left to fork. Keep right-hand road.
22.9 Turn left 1 block. Turn right.
STONEFORT. Station on left. Turn left and jog right.
24.3 Turn left. Cross railroad and jog right.
25.2 Cross iron bridge. Jog right and turn left.
26.0 Parallel railroad on right. Jog left from railroad.
27.6 Turn right with telephone.
27.8 Turn left with telephone.
28.8 Turn right with telephone.
29.2 Turn right with telephone.
29.4 Jog left with telephone.
30.6 Turn left 1 block. Turn right.
30.9 Turn left.
CARRIER MILLS at National Bank. Turn right.
31.6 Turn left from railroad.
32.0 Large red barn on left. Jog right and turn left.
32.7 Church on right. Jog right.
33.8 Jog left and right.
34.7 School on left. Fork. Keep right-hand road.
36.6 Jog left and right.
36.9 Fork. Keep left-hand road.
37.9 Jog left and right. Cemetery on left.
38.2 Jog left and turn right.
38.6 Brick school on right. Turn left.
38.8 Turn right off Granger St. on Lincoln Ave.
39.0 Turn left on Main St.
39.3 Straight through
HARRISBURG. Court House on right.
39.4 Turn right on Walnut St.
39.9 Cross railroad. Turn left on stone road.
41.1 Iron bridge.
41.9 Turn left with telephone.
42.1 Turn right with telephone.
42.3 **BIG MUDDY.** Cross railroad.
44.5 School on left. With telephone.
44.9 Turn right with telephone.
45.7 School on right. With telephone.
48.3 Turn left with telephone.

SANGAMON GARAGE

Auto Supplies and Accessories of All Kinds Always on Hand

Storage at Reasonable Rates

Repairs by Competent Workmen

Stop with Us

325 N. Sixth St. Springfield, Ill.

48.5 Turn right around fair grounds.
48.8 Cross railroad.
49.3 Go in on Locust St. to
ELDORADO. First National Bank.

TRIP No. 313:

LINCOLN TO SPRINGFIELD—38.0 Miles.

0.0 Leave Chicago and Pulaski Sts. Go west on Pulaski St. Brick pavement begins.
0.1 Cross railroad.
0.2 Turn left onto Logan St.
0.3 Turn right off Logan St.
0.6 Turn left. Gravel begins.
0.9 Turn right. Railroad on left.
1.3 Turn left. Cross railroad.
2.0 Cemetery on right and left.
3.3 Three bridges, one covered.

GRAND HOTEL

EUROPEAN

M. G. MAHON :: PROPRIETOR

Cafe in Connection. 100 Rooms with All Modern Conveniences Rates 50c, 75c and $1.00

109-117 N. 7th St. Springfield, Ill.

4.3 Turn left with telephone line. Fair dirt begins.
5.3 Turn right with telephone line.
7.5 Turn left with telephone line.
8.0 School on left. With telephone line.
8.7 Turn right with telephone line.
9.7 Turn left with telephone line.
11.7 Straight ahead. Leave telephone. Gumbo road begins.
14.6 **ELKHART.**
14.7 Turn right. Depot and railroad on left.
16.7 Turn left with main telephone line.
18.7 Turn right with main telephone line.
19.7 Turn left with main telephone line.
20.7 School on right.
22.7 Turn right with main telephone line.
23.7 Turn left with main telephone line.
24.8 Turn right with main telephone line.
25.0 School on right. Hilly, clay begins.
25.3 Turn left with telephone line.
26.3 Turn right with telephone line.
27.8 Cross railroad.
29.6 Turn right. Railroad on left.
30.3 Turn left. School on left. Fair dirt begins.
32.2 Cross bridge.
32.8 Jog right and left.
34.2 Under railroad.
35.3 Turn right. Cross railroad. State Fair Grounds on right .
35.5 Illinois State Fair Grounds.
36.0 Turn left through Lincoln Park, keeping to left.
36.6 Turn right on Fifth St., leaving park.
37.2 Cross railroad.
37.8 Cross railroad.
38.0 **SPRINGFIELD.** Washington and Fifth Sts. Court House on left.

The Angel Cafe.
Bourdereaux Welding Co., Peoria.
Grand Hotel.
Lincoln Garage.
Sagamon Garage.

SPRINGFIELD, ILL.

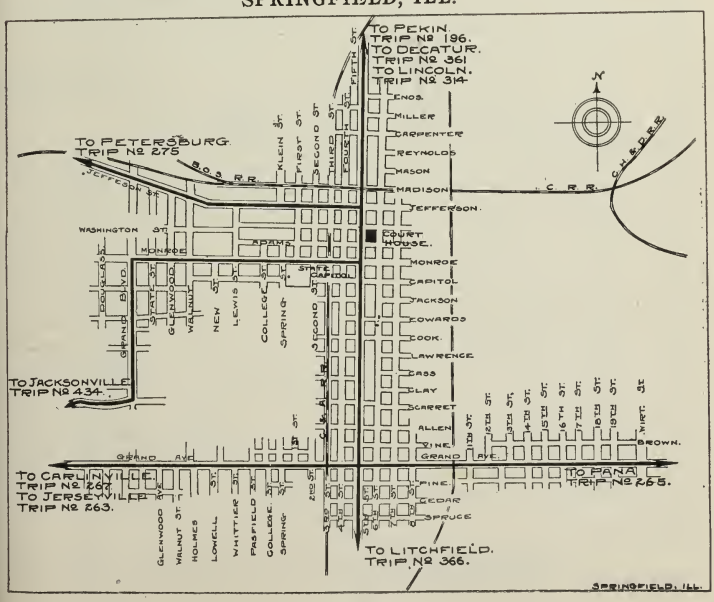

SHELLABARGER'S
FIRE-PROOF GARAGE
DECATUR, ILLINOIS
Cole Oakland Empire Cars
Everything for the Auto
Open Day and Night One Block South of St. Nicholas Hotel

TRIP No. 314:

SPRINGFIELD TO LINCOLN—38.0 Miles.

0.0 Leave Court House, Fifth and Washington Sts. Go north on Fifth St. Court House on right.
0.2 Cross railroad.
0.8 Cross railroad.
1.4 Turn left through Lincoln Park, keeping to right.
2.0 Turn right, leaving park.
2.5 Illinois State Fair Grounds on left.
2.7 Cross railroad. Turn left. Parallel railroad. State Fair Grounds on left. With telephone line.
3.8 Under railroad. Fair dirt begins.
5.2 Jog right and left. School on left.
5.8 Cross bridge.
7.7 Turn right. School on right.
8.4 Turn left. Railroad on right.
10.2 Cross railroad. Hilly, clay begins.
11.7 Turn left with telephone line.
12.7 Turn right with telephone line.
13.0 School on left.
13.2 Turn left with telephone line.
14.3 Turn right with telephone line. Gumbo begins.
15.3 Turn left with telephone line.
17.3 School on left.
18.3 Turn right with telephone line.
19.3 Turn left with telephone line.
21.3 Turn right, leaving main telephone line.
23.3 Turn left. Railroad and depot on right.
23.4 **ELKHART.**
26.3 Straight ahead with main telephone line.
28.3 Turn right with main telephone line. Fair dirt begins.
29.3 Turn left with main telephone line.
30.0 School on right.
30.5 Turn right with telephone line.
32.7 Turn left with telephone line.
33.7 Turn right with telephone line.
35.7 Three bridges, one covered.
36.0 Cemetery on right and left.
36.7 Cross railroad. Turn right.
37.1 Turn left.
37.4 Turn right.
37.7 Turn left on Logan St.
37.8 Turn right on Pulaski St.
37.9 Cross railroad.
38.0 **LINCOLN.** Pulaski and Chicago Sts.

TRIP No. 316:

LINCOLN TO DECATUR—40.5 Miles.

0.0 Leave Chicago and Pulaski Sts. Go east on Pulaski St.

0.1 Court House on left.
0.5 Cross railroad. Fair dirt begins.
1.1 Angle right with telephone line.
2.4 Cross bridge.
2.6 Cross railroad.
3.6 School on left.
6.6 Straight ahead with telephone line.
6.9 Church on right.
7.0 School on left.
7.3 Turn right. Church on left.
7.9 Cross bridge.
9.3 School on left.
10.9 Turn right.
11.1 **MT. PULASKI.** Postoffice on left. Turn left on west side of Postoffice.
11.5 Cross railroad. Turn left with telephone line. Depot on left.
14.4 School on left.
17.4 School on left.
17.9 Small bridge.
18.9 Jog left and right.
20.0 Church and school on left.
22.0 Straight ahead.
23.0 Straight ahead. Cross bridge.
25.0 Jog left and right.
26.0 School on left.
28.0 School on left.
29.0 Turn right with telephone line. Trolley and railroad on left.
31.0 Straight ahead. Church on left.
EMERY on left.
34.0 Straight ahead.
FORSYTH on left. Gravel begins.
35.6 School on right.
36.9 Church on right.
37.8 Small bridge.
38.5 Cross trolley line.
39.2 Cross railroad on N. Water St. Brick pavement begins.
40.0 Cross railroad.
40.5 **DECATUR.** Water and E. Main Sts.

Greider Cafe Co.
Shellabarger's Garage.
N. Main St. Garage.

TRIP No. 317:

DECATUR TO LINCOLN—40.5 Miles.

0.0 Leave Water and E. Main Sts. Go north on Water St.
0.4 Cross railroad. Brick pavement.
1.3 Cross railroad. End of Water St. Follow telephone line.
2.0 Cross trolley line. Gravel road begins.
2.7 Small bridge.
3.6 Church on left.
4.9 School on left.
6.5 Straight ahead.
FORSYTH on right.
9.5 Straight ahead.
EMERY on right. Fair dirt begins.
11.5 Turn left. Leave telephone line.
12.5 School on right.
14.5 School on right.
15.5 Jog left and right.
17.5 Cross bridge. Straight ahead.
18.5 Straight ahead.
20.5 Church and school on right.
21.6 Jog left and right.
22.6 Small bridge.
23.1 School on right.

Largest Garage in the City. Half Block North of Postoffice

NORTH MAIN STREET GARAGE

JAMES G. PARKER, Prop.

530-532 North Main St.
Decatur, Ill.

Haynes, Reo, White Motor Cars. Storage, Vulcanizing. Repairs and Accessories. Michelin Tires.

Bell Phone 251 Auto Phone 1583

26.1 School on right.
29.0 Turn right. Cross railroad. Depot on right.
29.4 **MT. PULASKI.** Postoffice on right. Turn right on north side.
29.6 Turn left with telephone line.
31.2 School on right.
32.6 Cross bridge.
33.2 Turn left. Church on right.
33.5 School on right.
33.6 Church on left.
33.9 Straight ahead.
36.9 School on right.
37.9 Cross railroad.
38.1 Cross bridge.
39.4 Angle left with telephone line.
40.0 Cross railroad on Pulaski St.
40.4 Court House on right.
40.5 **LINCOLN.** Pulaski and Chicago Sts.

TRIP No. 318:

PANA TO DECATUR—38.6 Miles.

0.0 Leave Locust and Second Sts., center of Pana. Go
0.2 North on Locust St. Brick pavement begins.
0.6 Cross three railroads. Depot on left.
0.7 Cross railroad.
3.4 Turn left. Cross railroad. Turn right. Fair dirt begins.
4.4 Jog left and right with telephone line.
6.4 Turn right with telephone line.
7.4 Turn left with telephone line.
9.4 Straight ahead.
10.2 Turn right. Church on left.
10.6 Turn left. Railroad on right.
10.9 **ASSUMPTION.** Depot on right.

GREIDER CAFE CO.

Decatur, Springfield and Bloomington, Ills.

11.1 Turn right. Cross railroad with telephone line.
11.9 Turn left with telephone line.
12.9 Turn right with telephone line.
13.4 Jog right and left with telephone line.
14.0 School on left.
15.0 Turn left.
17.8 Cross bridge.
19.9 Jog left and right.
21.1 Straight ahead.
MOWEAQUA.
24.9 Cross bridge.
26.7 Turn left with telephone line.
26.9 Cross railroad. Turn right.
27.1 **MACON.** Depot on right.
27.3 Turn right. Cross railroad with telephone.
28.3 Turn left. School on right.
32.9 Turn left. Cross railroad. Turn right.
ELWIN. Gravel begins.
34.2 Jog left and right with telephone line.
34.8 Jog right and left with telephone line.
35.8 Turn right with telephone line.
36.0 Turn left with telephone line.
36.5 Straight ahead. Grocery store on left.
36.9 Cross bridge. Turn right.
37.2 Turn left. Oakland St.
37.5 School on right. Brick pavement begins.
37.7 Turn left on W. Main St.
38.6 **DECATUR.** Main St. Square.

Greider Cafe Co.
Shellabarger's Garage.
N. Main St. Garage.

TRIP No. 319:

DECATUR TO PANA—38.6 Miles.

0.0 Leave square. Go west on W. Main St.
0.9 Turn left on Oakland Ave. Railroad on right. Brick pavement begins.
1.1 School on left.
1.4 Turn right.
1.7 Turn left. Cross bridge. Gravel begins.

DECATUR, ILL.

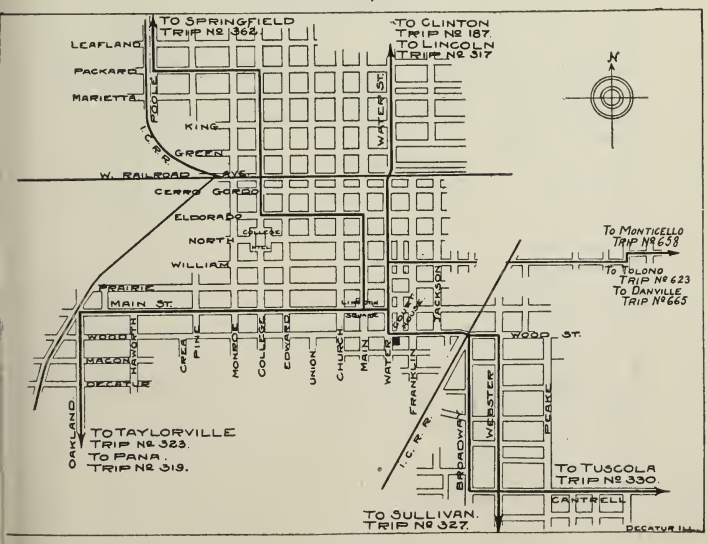

2.1 Straight ahead with telephone line. Grocery store on right.
2.6 Turn right with telephone line.
2.8 Turn left with telephone line.
3.8 Jog right and left with telephone line.
4.4 Jog left and right with telephone line.
5.7 **ELWIN.** Turn left. Cross railroad. Turn right. Follow telephone line.
10.3 Turn right. School on left. Fair dirt begins.
11.3 Cross railroad. Turn left.
11.5 **MACON.** Depot on left.
11.7 Turn left. Cross railroad.
11.9 Turn right with telephone line.
13.7 Cross bridge.
13.9 Straight ahead with telephone line.
17.0 Straight ahead.
MOWEAQUA.
18.7 Jog left and right.
20.8 Cross bridge.
23.6 Turn right with telephone line.
24.6 School on right.
25.2 Jog right and left with telephone line.
25.7 Turn left with telephone line.
26.7 Turn right.
27.5 Cross railroad. Turn left.
27.7 **ASSUMPTION.** Depot on left.
28.0 End of street. Turn right.
28.4 Turn left. Church on right.
29.2 Straight ahead with telephone line.
31.2 Turn right with telephone line.
32.2 Turn left with telephone line.
34.2 School on left.
35.2 Jog left and right.
37.9 Turn left. Cross railroad. Turn right.
38.0 Cross railroad. Locust St.
38.4 Cross three railroads. Depot on right.
38.6 **PANA.** Locust and Second Sts.

TRIP No. 320:

PANA TO WAVERLY—60.5 Miles.

0.0 Leave Second and Locust Sts., at center of Pana. Go north on Locust St.
0.2 Cross three railroads. Depot on left.
0.4 Turn left. Cross railroad.
0.8 Cross railroad.
1.3 Jog right and left with telephone line. Fair dirt begins.
3.7 Jog right and left with telephone line.
4.7 Straight ahead. Leave telephone line.
8.3 School on left.
10.1 Church and cemetery on right.
12.5 Turn right.
12.8 Turn left.
13.1 Turn right.
13.4 Turn left.
13.6 Cross bridge.
16.2 Jog left and right.
20.3 Turn right.
20.5 Small bridge.
21.3 Turn right.
21.7 Cross railroad. Turn right 1 block. Depot on right.
21.8 **MORRISONVILLE.** Turn left.
22.0 Turn left with telephone line.
23.0 Jog left and right.
27.6 School on left.
28.0 Turn right to first road.
29.6 Turn left.
30.3 Church on left.

33.6 Turn right with telephone line.
FARMERSVILLE on left.
37.6 Turn left. Church on right.
38.1 Cross railroad.
38.6 Turn right. Cross bridge. Turn left.
42.2 Turn right.
42.6 Turn left.
44.2 Turn left.
44.3 Turn right.
44.4 Cross railroad.
VIRDEN. Straight ahead 2 blocks.
44.6 Turn right 3 blocks.
44.8 Turn left with telephone line.
45.3 Jog right and left with telephone line.
45.8 Cross railroad.
46.1 Cross railroad.
46.4 Cross railroad. Turn left.
46.6 Cemetery on right.
46.8 Cross railroad.
47.3 Turn right. Cross bridge.
47.5 Turn left with telephone line.
49.7 Turn right. School on right.
51.5 Cross railroad.
52.5 School on left.
54.3 Turn left with telephone line.
58.5 Under railroad.
60.0 Cross railroad.
60.1 Turn right.
60.4 Turn left. Church on left.
60.5 WAVERLY. South side square.

TRIP No. 321:

WAVERLY TO PANA—60.5 Miles.

0.0 Leave south side of square. Go east 1 block.
0.1 Turn right. Church on right.
0.4 End of street. Turn left with telephone line.
0.5 Cross railroad. Fair dirt begins.
2.0 Under railroad.
8.0 School on right.
9.0 Cross railroad.
10.8 Turn left. School on left.
13.0 Turn right with telephone line.
13.2 Cross bridge. Turn left.
13.7 Cross railroad.
13.9 Cemetery on left.
14.1 Turn right. Cross railroad.
14.4 Cross railroad.
14.7 Cross railroad.
15.2 Jog right and left.
15.7 Turn right 3 blocks.
15.9 Turn left 3 blocks.
16.1 VIRDEN. Cross railroad.
16.2 Turn left.
16.3 Turn right.
17.9 Turn right.
18.3 Turn left.
21.9 Turn right. Cross bridge. Turn left.
22.4 Cross railroad.
22.9 Turn right. Church on left.
26.9 Turn left with telephone line.
FARMERSVILLE on right.
30.2 Church on right.
30.9 Turn right to first road.
32.5 Turn left.
32.9 School on right.
37.5 Jog left and right.

38.5 Turn right.
38.7 Turn left.
MORRISONVILLE. Go 1 block. Turn right.
38.8 Cross railroad. Depot on left.
39.2 Turn left with telephone line.
40.0 Small bridge.
40.2 Turn left.
44.3 Jog left and right.
46.9 Cross bridge.
47.1 Turn right to first road.
47.4 Turn left.
47.7 Turn right.
48.0 Turn left.
50.4 Church and cemetery on left.
52.2 School on right.
56.8 Jog right and left.
59.2 Jog right and left.
59.7 Cross railroad.
60.1 Cross railroad. Turn right.
60.3 Cross three railroads. Depot on right.
60.5 PANA. Locust and Second Sts.

TRIP No. 322:

TAYLORVILLE TO DECATUR—38.0 Miles.

0.0 Leave Court House. Go north.
0.1 Turn left.
0.2 Turn right with telephone line.
0.3 Cross railroad. Gumbo begins.
4.4 Turn right.
4.9 Turn left.
5.9 Church on right.
8.3 Small bridge.
10.0 Turn right.
11.0 Turn left. School on right.
12.0 Turn right.
20.0 Cross railroad. Turn left.
20.2 BLUE MOUND.
22.1 Turn left. Cross railroad.
24.2 Small bridge.
25.0 Cross railroad.
25.3 Turn right.
25.5 Turn left.
26.2 School on right.
27.7 Turn right.
30.0 School on right.
31.0 School on left. Beginning of gravel.
32.4 Small bridge. Cemetery on left.
33.3 Cross railroad.
34.3 Turn left.
34.6 Cross railroad.
35.1 Turn right.
35.8 Four corners. Straight ahead northeast.
35.9 Turn right. Cross railroad.
36.0 Turn left. Grocery store on left.
36.5 Cross river. Turn right.
36.9 Turn left on Oakland Ave.
37.1 School on right.
37.3 Turn right on Main St.
38.0 DECATUR. Main square.

Shellabarger's Garage.
N. Main St. Garage.

TRIP No. 323:

DECATUR TO TAYLORVILLE—38.0 Miles.

0.0 Leave center of Decatur. Go west on Main St.

0.9 Turn left on Oakland Ave.
1.1 School on left.
1.5 Turn right on gravel.
1.7 Turn left. Cross river.
2.1 Turn right. Grocery store on right.
2.2 Cross railroad. Turn left.
2.9 Four corners. Straight ahead southwest.
3.4 Turn left.
3.7 Cross railroad.
4.7 Turn right.
5.6 Cross railroad.
5.9 Cemetery on right. Small bridge.
7.0 Jog left and right.
8.0 School on right. End of gravel. Gumbo.
10.3 School on left. Straight ahead to second road.
11.8 Turn left.
12.5 School on left.
12.7 Turn right.
13.0 Turn left.
13.8 Cross railroad.
15.9 Small bridge.
17.8 Cross railroad. Turn right.
18.0 **BLUE MOUND.**
18.2 Turn right. Cross railroad. To end of road.
22.0 Four corners. Straight ahead.
26.0 Turn left.
27.0 Turn right. School on left.
28.0 Turn left with telephone line.
29.7 Small bridge.
32.1 Church on left.
33.1 Turn right. End of road.
33.6 Turn left.
37.7 Cross railroad.
37.8 Turn left.
37.9 Turn right.
38.0 **TAYLORVILLE.** Court House on left.

TRIP No. 324:

PANA TO SHELBYVILLE—17.8 Miles.

0.0 Leave center of town, corner of Locust and Second Sts. Go east on Second St.
1.0 Brick school on left. Turn left. Clay begins.
1.3 Cross railroad.
1.5 Turn right with telephone line.
2.8 Cross iron bridge.
4.0 Turn right and left with telephone line.
4.8 School on left.
7.4 Turn right and jog left and turn right.
7.5 Church on right. Turn left.
7.9 **TOWER HILL.** Turn left.
8.0 Jog right and turn left.
9.0 Large maple trees on right. Turn right.
11.3 Cross iron bridge. ★ Bad mud hole.
12.8 Cross iron bridge. Gumbo.
15.4 Cross iron bridge. Clay begins.
16.7 Turn left and jog right.
17.6 Pass Wolf's Garage on right.
17.8 Go in on Main St. to
SHELBYVILLE. Court House.

TRIP No. 325:

SHELBYVILLE TO PANA—17.8 Miles.

0.0 Leave Court House. Go west on Main St.
0.2 Wolf's Garage on left.
1.1 Jog left and turn right. Clay.
2.4 Iron bridge.

5.0 Cross iron bridge. Gumbo.
6.5 ✶ Bad mud hole. Cross iron bridge. Clay begins.
8.8 Turn left. Large maple trees on left.
9.8 Turn right and jog left.
9.9 Turn right.
TOWER HILL.
10.3 Turn right. Church on left.
10.4 Turn left and jog right and turn left.
13.0 School on right.
13.8 Turn right and left with telephone.
15.0 Cross iron bridge.
16.3 Turn left with telephone.
16.5 Cross railroad.
16.8 Turn right. Go in on Second St. to Locust St. Brick school on right.
17.8 **PANA.** Center of town, corner of Second and Locust Sts.

TRIP No. 326:

SULLIVAN TO DECATUR—32.8 Miles.

0.0 Leave Court House. Go west on Harrison St. 4 blocks.
0.4 Turn right off Harrison St.
0.8 Cross railroad with telephone. Clay begins.
1.3 Jog left and turn right.
2.1 Turn left.
2.5 Cross railroad.
5.8 Cross railroad and turn right.
6.1 Turn left.
DUNN.
6.6 Cross railroad and turn left.
6.8 Turn right and left.
7.8 Jog right and left.
8.5 Jog right and turn left.
9.5 Turn right at
BETHANY.
9.8 Jog left and right. Gumbo begins.
13.3 Red barn on right. Turn left.
14.3 School on right.
16.3 Straight through
DALTON CITY.
17.8 Turn right and left.
18.2 Red barn on left. Turn right.
23.6 Turn left.
24.0 Cross small iron bridge. Jog right and left.
24.8 Cross railroad.
25.0 Church on left. Turn right and jog left.
25.2 Straight through.
MT. ZION.
27.0 Cross small bridge. Jog right and left and turn right.
27.6 School on left. Turn left and jog right.
28.1 Cross railroad. Turn left and jog right.
29.3 Jog left.
29.5 Pass school on right and turn right. Good gravel begins.
30.3 Jog left down hill. Cross iron bridge.
31.4 Cross river bridge. Up winding hill.
31.8 Turn left 1 block. Turn right.
32.0 Jog left and turn right on Webster St.
32.6 Turn left on Wood St. Cross railroad.
32.8 Go in on Wood St. to
DECATUR. Court House.

Shellabarger's Garage.
N. Main St. Garage.

TRIP No. 327:

DECATUR TO SULLIVAN—32.8 Miles.

0.0 Leave Court House. Go east on Wood St.

0.2 Cross railroad. Turn right on Webster St.
0.8 Turn left and jog right.
1.0 Turn left 1 block. Turn right. Good gravel begins.
1.4 Down winding hill and cross river bridge.
2.5 Cross iron bridge. Up hill. Jog right.
3.3 Turn left and pass school on left.
3.5 Jog right.
4.7 Jog left and turn right and cross railroad. Gumbo begins.
5.2 Jog left and turn right. School on right.
5.8 Turn left and jog right and left. Cross iron bridge.
7.6 **MT. ZION.** Straight through.
7.8 Jog right and turn left. Church on right.
8.0 Cross railroad.
8.8 Jog right and left. Cross small iron bridge.
9.2 Turn right.
12.6 Turn left. Red barn on right.
14.6 Turn right and left.
15.0 **DALTON CITY.** Straight through.
16.5 School on left.
18.5 Turn right. Red barn on left.
19.5 Jog left and right.
23.0 **BETHANY.** Turn left on clay road.
24.3 Turn right and jog left with telephone. Beginning of clay.
26.2 Turn right and cross railroad.
26.7 **DUNN.** Turn right.
27.0 Turn left and cross railroad.
30.3 Cross railroad.
30.7 Turn right.
31.5 Turn left and jog right.
32.0 Cross railroad.
32.4 Turn left on Harrison St. to
32.8 **SULLIVAN.** Court House.

TRIP No. 328:

SHELBYVILLE TO SULLIVAN—24.1 Miles.

0.0 Leave Court House. Go east on Main St. Cross railroad. Down long hill. Jog right and cross
0.5 Iron bridge. Jog left up long hill.
1.3 Cross railroad. Church on left. Clay begins.
4.0 Turn left with telephone line.
4.4 Cross railroad.
MIDDLESWORTH. Gumbo begins.
4.9 Church on left.
5.4 Cross iron bridge. Up hill. Clay begins.
5.9 Turn right with telephone line.
7.9 School on right.
9.7 Two yellow barns on left. Gumbo begins.
12.1 Jog left and right.
12.4 Pass station on right. Turn left at
WINDSOR.
13.3 Jog left and right.
13.7 Turn left and jog right.
14.1 Jog left and cross railroad.
14.3 Turn right.
15.0 School on right. Cross iron bridge.
16.0 Hedge fence on right.
19.7 Cross iron bridge. Up hill.
22.5 Cross railroad.
23.8 Cross railroad.
24.1 Turn right on Harrison St. Sullivan Auto Co. Garage on right. Two blocks to
SULLIVAN. Court House.

TRIP No. 329:

SULLIVAN TO SHELBYVILLE—24.1 Miles.

0.0 Leave Court House. Go west on Harrison St. 2 blocks. Turn left at Sullivan Auto Co. Garage. Gumbo begins.

0.3 Cross railroad.
1.6 Cross railroad.
4.4 Down hill. Cross iron bridge.
8.1 Hedge fence on left.
9.1 Cross iron bridge. School on left.
9.8 Turn left.
10.0 Cross railroad and jog right.
10.4 Jog left and turn right.
10.8 Jog left and right.
11.7 **WINDSOR.** Turn right. Pass station on left.
12.0 Jog left and right.
14.4 Two yellow barns on right.
16.2 School on left. Clay begins.
18.2 Turn left with telephone line.
18.7 Down hill. Cross iron bridge.
19.2 Church on right. Gumbo begins.
19.7 **MIDDLESWORTH.** Cross railroad.
20.1 Turn right with telephone line. Clay begins.
22.8 Church on right. Cross railroad.
23.6 Down long hill. Jog right. Cross iron bridge and jog left up long hill. Cross railroad.
24.1 Go in on Main St. to
SHELBYVILLE. Court House.

TRIP No. 330:

DECATUR TO TUSCOLA—40.4 Miles.

0.0 Leave Court House. Go east on Wood St. Cross railroad and turn right on Broadway to brewery.
0.7 Turn left. Go out on Cantrell St.
2.3 Jog right. Cross river bridge. Up hill and turn right. Good gravel.
3.5 Turn left with gravel road.
4.9 Turn right and jog left.
5.9 Cross railroad. Church on left. Turn right and cross railroad. Turn left.
6.6 Jog right and turn left. Gravel begins.
7.2 Turn right and jog left.
7.7 Church on left.
8.2 Jog right and left.
8.9 Cemetery on right. Turn left. Cross railroad. Winding road.
9.5 Turn right and jog left. Gumbo.
12.6 Two white barns on left.
16.4 Red barn on left.
19.4 Turn right.
20.4 Turn left at railroad. Parallel same. Gumbo.
22.6 Turn right and cross railroad. Turn left.
HAMMOND. City Garage on right. Go north. Pass station on left. Cross railroad. Gumbo.
23.2 Turn right from railroad.
23.9 Cross iron bridge. Jog left and right.
25.1 School on right. Gumbo.
27.9 Jog right and left.
29.1 Iron bridge. Pass cemetery on left. Turn right.
30.4 **ATWOOD.** City Garage on left. Cross railroad. Go south out of town.
30.8 Turn left. Gumbo.
32.4 Large barn on right.
34.1 Large barn on right. Clay.
35.4 Cross iron bridge. Pass cemetery and church on left.
38.5 Cross railroad.
39.3 Cross railroad.
39.7 Turn left on Main St. 3 blocks. Turn right 1 block.
40.4 **TUSCOLA.** Court House.

TRIP No. 331:

TUSCOLA TO DECATUR—40.0 Miles.

0.0 Leave Court House. Go west 1 block. Turn left on Main St. 3 blocks.
0.7 Turn right. Gumbo begins.
1.1 Cross railroad.
1.9 Cross railroad.
5.0 Church and cemetery on right. Cross iron bridge.
6.3 Large barn on left. Clay.
8.0 Large barn on left.
9.6 Turn right.
10.0 Cross railroad.
ATWOOD. City Garage on right. Go north to first road running west. Turn left. Pass cemetery on right.
Woolverton & Harder, Garage.
11.3 Iron bridge. Beginning of gumbo.
12.5 Jog right and left.
15.3 School on left.
16.5 Jog left and right. Cross iron bridge.
17.2 Turn left at railroad.
17.8 Cross railroad. Pass station on right. Center of
HAMMOND. City Garage on left. Turn right. Cross railroad and turn left. Parallel railroad.
20.0 End of road. Turn right from railroad.
21.0 Turn left at first turn.
24.0 Red barn on right.
27.8 Two white barns on right.
30.9 End of road. Jog right and turn left. Winding road.
31.5 Cross railroad. Turn right. Cemetery on left.
32.2 Jog right and left. Gumbo.
32.7 Church on right.
33.2 Jog right and turn left.
33.8 Turn right and jog left.
34.5 Turn right. Cross railroad. Turn left. Church on right. Cross railroad.
35.5 Jog right and turn left.
36.9 Turn right with good gravel.
37.4 Turn left down hill. Cross river bridge. Jog left. Go in on Cantrell St.
39.7 Turn right at brewery on Broadway to railroad. Turn left. Cross railroad. Go in on
40.4 Wood St. to
DECATUR. Court House.

Shellabarger's Garage.
N. Main St. Garage.

TRIP No. 332:

TUSCOLA TO URBANA—29.2 Miles.

0.0 Leave Court House. Go west 1 block. Turn right. Go north on Main St. to railroad crossing. End of street. Turn left.
1.0 Cross railroad and turn right with telephone line.
2.0 Large white barn on left.
3.9 School on left. Graded road.
6.0 School on left. Turn left and right.
8.0 Turn right.
9.0 Turn left.
9.5 Straight through. Gumbo begins.
PESOTUM.
12.2 Turn left 1 block. Turn right.
13.2 Turn left from main telephone line.
14.2 Turn right. School on left.
15.3 School on right.
16.3 Cross railroad. School on right.
19.2 School on right.

20.4 School on right.
24.3 School on left. Church on right.
26.5 Cross trolley and railroad. Turn right. Cross railroad. Go in on Springfield Ave. to Prospect St.
27.2 Turn left on Prospect to University St. Straight ahead through
CHAMPAIGN. Pass Stoltey's Garage. Cross railroad. Straight ahead to
29.2 Turn right on Race St. to Main St., then left 1 block to
URBANA.

The Peterson Cafe.

TRIP No. 333:

URBANA TO TUSCOLA—29.2 Miles.

0.0 Leave Court House. Go west 1 block on Main St. Turn right on Race St., then left on University St. Straight ahead to
2.0 **CHAMPAIGN.** Cross railroad., pass Stoltey's Garage to Prospect St. Turn left 3 blocks to Springfield Ave.
2.7 Turn right on Springfield Ave.
4.9 Cross railroad. Turn left. Cross railroad and trolley.
8.8 Church on left. School on right.
10.0 School on left.
12.9 School on left.
13.9 School on left. Cross railroad.
15.0 School on right.
16.0 School on left. Turn left.
17.0 Turn right at main telephone line.
19.7 Turn left 1 block. Turn right.
PESOTUM. Straight through.
20.2 Turn right.
21.2 Turn left.
23.2 Turn left and right. School on right.
25.3 School on right. Graded road.
27.2 Large white barn on right.
28.2 Turn left. Cross railroad with telephone. Turn right on first paved street. Go in on Main St. Cross railroad.
29.2 Turn left and east 1 block to
TUSCOLA. Court House.

TRIP No. 334:

SHELBYVILLE TO EFFINGHAM—33.6 Miles.

0.0 Leave north side of Court House. Go east on Main St.
0.5 Cross railroad. Down long hill. Jog right. Cross iron bridge. Jog left up long hill.
1.1 Cross railroad. Pass church on left. Clay begins.
3.2 Turn right.
4.5 Iron bridge. School on right.
6.0 Iron bridge.
6.9 Turn right.
7.4 Turn left at railroad.
8.6 Turn right. Cross railroad. Turn left. Prairie dirt.
8.8 **CLARKSBURG.** Straight through.
9.1 Turn left. Cross railroad.
9.7 Turn right. Large barn on left.
10.1 Turn left. Hedge fence on left.
10.6 Turn right.
12.0 Jog left. Cross iron bridge. Jog right up hill. Clay.
12.7 Turn left and right. School on left.
14.3 Cross railroad. Hilly.
15.8 School on right. Turn left.
17.8 Turn right. School on right. Prairie dirt.
18.8 Church on right.
21.2 School on left.
21.7 Turn left.

23.0 Turn right at edge of
SHUMWAY.
23.7 Cross railroad.
24.0 Turn left.
25.0 Cross railroad.
25.8 Turn right.
26.2 Cross railroad. Turn left and cross railroad.
26.8 Turn right and cross railroad.
27.3 School on left.
28.0 Turn left with telephone. Clay.
29.0 Turn right.
29.6 Turn left with telephone line. Clay begins.
30.0 Down hill. Turn right.
30.8 Cross iron bridge up hill.
31.6 Cross railroad and turn right.
32.6 Turn left on Railroad Ave.
33.6 Turn right 1 block to
EFFINGHAM. South side of Court House.

TRIP No. 335:

EFFINGHAM TO SHELBYVILLE—33.6 Miles.

0.0 Leave north side of Court House. Go north 1 block. Turn left on Railroad Ave.
1.0 Turn right off Railroad Ave.
2.0 Turn left. Cross railroad. Clay begins.
2.8 Down hill. Cross iron bridge.
3.6 Turn left up hill.
4.0 Turn right with telephone.
4.8 Turn left.
5.6 Turn right.
6.3 School on right. Dirt begins.
6.8 Cross railroad and turn left.
7.4 Cross railroad and turn right. Cross railroad.
7.8 Turn left.
8.6 Cross railroad.
9.6 Turn right.
9.9 Cross railroad.
10.6 Edge of
SHUMWAY.
11.9 Turn right.
12.4 School on right.
14.8 Church on left.
15.8 School on left. Turn left.
17.8 Turn right. School on left. Clay.
19.3 Cross railroad. Hilly.
20.9 School on right. Turn left and right.
21.6 Down hill. Jog left. Cross iron bridge. Jog right.
23.0 Turn left. Prairie dirt.
23.5 Hedge fence on right. Turn right.
23.9 Large barn on right. Turn left.
24.5 Cross railroad and turn right.
24.8 Straight through
CLARKSBURG.
25.0 Turn right, cross railroad and turn left.
26.2 Turn right from railroad. Clay.
26.7 Turn left.
27.6 Iron bridge.
29.1 School on left. Cross bridge.
30.4 Turn left.
32.5 Pass church on right. Cross railroad.
33.1 Down long hill. Jog right. Cross iron bridge.
33.1 Jog left off long hill. Cross railroad.
33.6 Go in on Main St. to
SHELBYVILLE. Court House.

TRIP No. 336:

SULLIVAN TO HAMMOND—17.6 Miles.
(Impassable in bad weather.)

0.0 Leave Court House. Go west on Harrison St. (Sullivan Auto Co. on left) to end of street. Cross railroad and turn right.
1.0 Cross railroad. Black gumbo.
1.3 Turn left and cross railroad.
2.1 Jog right.
3.4 School on left.
4.8 Turn left and right.
5.5 Church on left. School on right. Clay.
8.1 Cemetery on left.
9.7 Turn right.
LOVINGTON. Cross railroad. Gumbo.
10.5 Jog left and right.
11.2 Turn left. Cross railroad.
12.2 School on left.
15.0 Brick school on left. Cross railroad.
16.4 Turn right at main telephone line.
17.0 Cross railroad to third street running north. Turn left to
17.6 **HAMMOND.** Center of town. Leavett Garage on right.

TRIP No. 337:

HAMMOND TO SULLIVAN—17.6 Miles.

(Impassable in bad weather.)

0.0 Leave center of town. Go south. Turn right on first main road.
0.6 Cross railroad. Black gumbo begins.
1.2 Turn left.
2.6 Cross railroad. Brick school on right.
5.4 School on right.
6.4 Cross railroad and turn right.
7.1 Jog left and right.
7.9 Cross railroad.
LOVINGTON.
9.5 Cemetery on right. Clay.
12.1 School on left and church on right.
12.8 Turn left and right. Black gumbo.
14.2 School on right.
15.5 Jog left.
16.3 Cross railroad and turn right.
16.6 Cross railroad. Turn left. Cross railroad. Go in on
17.6 Harrison St. Sullivan Auto Co. on right.
SULLIVAN. Court House.

TRIP No. 338:

SULLIVAN TO MATTOON—20.6 Miles.

(Road impassable in bad weather.)

0.0 Leave Court House. Go west on Harrison St. 2 blocks. Turn left. Sullivan Auto Co. on left.
0.3 Cross railroad. Clay.
1.6 Cross railroad and small iron bridge.
4.4 Down hill. Cross river bridge.
8.1 Turn left. Hedge fence on right. Gumbo.
8.4 Cross railroad.
8.9 School on right.
11.6 Jog left and cross river bridge. Jog right. ✶ Bad holes.
12.6 Red barn on right.
15.6 Turn right and left with telephone.
18.4 Red barn on left. Gumbo.
19.0 Cross railroad. Turn right one-half block. Turn left. Cross railroad.
20.6 Go in on Broadway 2 blocks to Seventeenth St.
MATTOON. Center of town.

Mattoon Motor Car Co., 1 block to right, opposite Postoffice.

RIP No. 339:

MATTOON TO SULLIVAN—20.6 Miles.

(Impassable in bad weather.)

0.0 Leave corner of Seventeenth St. and Broadway. Go west on Broadway 2 blocks. Cross railroad. Turn right one-half block. Turn left on Western Ave.
1.6 Cross railroad.
2.2 Red barn on right.
5.0 Turn right and left with telephone.
8.0 Red barn on left.
9.0 Jog right and cross iron bridge. Jog left. ✶ Bad holes.
11.7 School on left. Gumbo.
12.2 Cross railroad.
12.5 Turn right. Hedge fence on left.
16.2 Cross iron bridge. Up hill. Clay.
19.0 Cross small bridge and railroad.
20.3 Cross railroad.
20.6 Turn right at Sullivan Auto Co. on Harmon St. 2 blocks to **SULLIVAN.** Court House.

RIP No. 340:

MATTOON TO TUSCOLA—26.7 Miles.

0.0 Leave corner of Seventeenth St. and Broadway. Go south 1 block on Seventeenth St. Mattoon Motor Car Co. on right. Turn left on Charleston St. to end of it.
0.9 Turn right 2 blocks. Turn left on pavement.
1.4 I. O. O. F. Home. Turn left.
2.1 Cross trolley and railroad. Turn right.
2.7 Turn right.
4.4 Turn left with telephone line.
5.7 Jog left and right. Gumbo begins.
6.7 Red barn on left.
9.7 School on left.
11.1 Cross iron bridge.
HUMBOLDT.
11.2 Turn left. Cross railroad. Turn right.
15.5 Large barn on left.
16.9 Turn right on Main St.
17.7 Pass garage on right. Cross railroad.
ARCOLA. Turn left.
17.9 Cross railroad.
18.5 Turn right with telephone line.
19.7 Turn left with telephone line.
22.3 Iron bridge.
25.4 Iron bridge.
26.0 Turn left.
26.7 Turn right on Main St. 3 blocks. Turn right 1 block to **TUSCOLA.** Court House.

RIP No. 341:

TUSCOLA TO MATTOON—26.7 Miles.

(Not passable in bad weather.)

0.0 Leave Court House. Go west 1 block. Turn left 3 blocks on Main St. Turn left.
0.7 Turn right at first turn. Black gumbo begins.
1.3 Iron bridge.
4.4 Iron bridge.
7.0 Turn right with telephone.
8.2 Turn left with telephone.
8.8 Cross railroad.
9.0 Turn right.
ARCOLA. Cross railroad. Wilkins Garage on left.
9.8 End of Main St. Turn left. Gumbo begins.
11.2 Large barn on right.
15.5 Turn left. Cross railroad. Turn right.
15.6 **HUMBOLDT.** Cross iron bridge.
17.0 School on right.

20.0 Red barn on right.
21.0 Jog left and right.
22.3 Turn right with telephone line.
24.0 Turn left.
24.6 Turn left. Cross railroad and trolley.
25.3 Turn right. I. O. O. F. Home on left. Pavement.
25.8 Turn right 2 blocks. Turn left on Charleston St. Mattoon Motor Car Co. on left.
26.7 Turn right 1 block on 17th St. to Broadway.
MATTOON. Center of town.

TRIP No. 342:

WINDSOR TO EFFINGHAM—31.0 Miles.
(Not passable in bad weather.)

0.0 Leave brick store at center of town. Go west on Main St.
0.4 Pass station on left. Jog left and right.
0.6 Turn left. Cross railroad. Black gumbo.
1.2 Cross railroad.
4.7 Turn right.
5.7 Cross railroad. Turn left.
7.6 Straight through
STRASBURG.
9.9 Cross railroad.
12.5 Red barn on left.
15.3 Cross railroad.
15.8 Turn right.
16.3 Cross railroad through edge of
STEWARDSON.
16.8 Turn left.
17.0 Cemetery on left.
17.7 Iron bridge.
20.8 Cross railroad.
22.4 Large barn on left. Turn left from railroad.
23.2 Turn right.
23.6 Cross railroad. Turn left. Cross railroad.
24.2 Turn right and cross railroad.
24.7 School on left.
25.4 Turn left with telephone line. Clay begins.
26.4 Turn right.
27.0 Turn left.
27.4 Down hill. Turn right.
28.2 Cross iron bridge. Up hill.
29.0 Cross railroad and turn right.
30.0 Turn left on Railroad Ave.
31.0 Turn right 1 block to
EFFINGHAM. North side of Court House.

TRIP No. 343:

EFFINGHAM TO WINDSOR—31.0 Miles.
(Impassable in bad weather.)

0.0 Leave north side of Court House. Go north 1 block. Tu
left on Railroad Ave.
1.0 Turn right off Railroad Ave. Clay begins.
2.0 Turn left. Cross railroad.
2.8 Down hill. Cross iron bridge.
3.6 Turn left up hill.
4.0 Turn right with telephone.
4.6 Turn left with telephone.
5.6 Turn right with telephone.
6.3 School on right.
6.8 Cross railroad and turn left.
7.4 Cross railroad. Turn right and cross railroad.
7.8 Turn left.
8.6 Turn right at railroad. Large barn on right.
10.2 Cross railroad.
13.3 Iron bridge.
14.0 Cemetery on right.

14.2 Turn right.
14.7 Through edge of
STEWARDSON. Cross railroad. Clay begins.
15.2 Turn left.
15.7 Cross railroad.
18.5 Red barn on right.
21.1 Cross railroad.
23.4 **STRASBURG.** Straight through.
25.3 Turn right and cross railroad. Gumbo begins.
26.3 Turn left.
29.8 Cross railroad.
30.4 Cross railroad and turn right.
30.6 Jog left and right. Pass station on right.
31.0 **WINDSOR.**

TRIP No. 344:

SULLIVAN TO TUSCOLA—31.3 Miles.
(Not passable in bad weather.)

0.0 Leave Court House. Go east on Harrison St. 2 blocks. Turn left. Brick school on right. Go 2 blocks. Turn right on stone road.
1.0 Turn right and jog left.
2.1 Turn left at Masonic Home. Gumbo begins.
3.4 Iron bridge.
5.2 Cross railroad and pass school on right.
7.1 Turn right and jog left. Farmhouse on left.
8.1 Turn left.
8.6 Turn right.
9.7 Brick school on right.
10.0 **CADWELL.** Cross railroad.
10.6 Turn left.
11.2 Cross railroad.
12.6 Turn right.
14.0 Cross railroad.
14.6 Cross iron bridge. Turn left on pavement.
14.9 City Garage on right.
15.1 Center of
ARTHUR. Straight through.
16.2 School on left.
18.8 Turn right with telephone line. Clay.
19.3 Turn left. Cemetery on right.
21.0 Turn right and cross bridge.
21.5 ATWOOD one-half mile on left.
23.3 Large barn on right.
25.2 Cross iron bridge. Cemetery and church on left.
29.4 Cross railroad. Black gumbo begins.
30.2 Cross railroad.
30.9 Turn left on Main St. 3 blocks.. Turn right.
31.3 One block to
TUSCOLA. Court House.

TRIP No. 345:

TUSCOLA TO SULLIVAN—31.3 Miles.
(Not passable in bad weather.)

0.0 Leave Court House. Go west 1 block. Turn left on Main St. 3 blocks.
0.4 Turn right. Gumbo begins.
1.1 Cross railroad.
1.9 Cross railroad.
5.1 Church and cemetery on right. Cross iron bridge.
8.0 Large barn on left. Clay begins.
9.8 ATWOOD one-half mile on right.
10.3 Cross iron bridge. Turn left.
12.0 Cemetery on left. Turn right.
12.5 Turn left with telephone line.
15.1 School on right.

White Front Hotel and Buffet

OTTO FRELLSEN, Proprietor

ST. CHARLES, - - ILLINOIS

16.2 Straight through
ARTHUR.
16.4 City Garage on left.
16.7 Turn right at end of pavement. Cross iron bridge.
17.7 Cross railroad. Black gumbo.
18.7 Turn left.
20.1 Cross railroad.
20.7 Turn right.
21.3 Cross railroad.
CADWELL.
21.6 Brick school on left.
22.7 Turn left.
23.2 Turn right.
24.2 Farmhouse on right. Jog right and turn left.
26.1 Pass school on left. Cross railroad. Gumbo.
27.0 Iron bridge.
29.2 Masonic Home. Turn right on stone road.
30.3 Jog right and turn left.
31.3 Turn left 2 blocks. Turn right. Brick school on left. G
in 2 blocks on Harrison St. to
SULLIVAN. Court House.

TRIP No. 346:

SYCAMORE TO ST. CHARLES—22.0 Miles.

0.0 Leave garage, going north one-half block.
Turn right at Ward Hotel.
Go straight east, following Great Western Railroad into
22.0 **ST. CHARLES.**

White Front Hotel.

TRIP No. 347:

ST. CHARLES TO SYCAMORE—22.00 Miles.

0.0 Leave St. Charles, following Great Western Railroad to
Turn left at Ward Hotel.
One-half block south to garage.
22.0 **SYCAMORE.**

TRIP No. 348:

SAVANNA TO MAQUOKETA, IOWA—38.0 Miles.

0.0 Leave Savanna, crossing ferry to
3.0 **SABULA,** going west to
13.0 **MILES.** Straight ahead to
20.0 **PRESTON,** following road to
30.0 **OXFORD JUNCTION.** Straight ahead to
38.0 **MAQUOKETA, IOWA.**

TRIP No. 349:

MAQUOKETA, IOWA, TO SAVANNA—38.0 Miles

0.0 Leave Maquoketa, Iowa, going straight on to
8.0 **OXFORD JUNCTION,** following road to
18.0 **PRESTON.** Straight ahead to

25.0 **MILES**, going east to
35.0 **SABULA**. Straight on crossing ferry.
38.0 **SAVANNA**.

TRIP No. 352:

TAMPICO TO WALNUT—16.0 Miles.

0.0 Leave Tampico, going south to
4.0 Turn east to
6.0 School house, going south one-fourth mile, turning east to
9.0 Turn north, going one-fourth mile. Turn east to
11.5 Turn south for one-fourth mile, then straight east to
16.0 **WALNUT.**

TRIP No. 353:

WALNUT TO TAMPICO—16.0 Miles.

0.0 Leave Walnut, going straight west to
3.0 Turn north for one-fourth mile, then west to
5.2 Turn south one-fourth mile, then west to
8.7 Turn north one-fourth mile to school house, turning west,
10.7 Then north to
16.0 **TAMPICO.**

TRIP No. 354:

DE KALB TO AURORA (Via Kaneville)—28.0 Miles.

0.0 Leave De Kalb, going east on Main St. Under viaduct, taking left fork due east past four corners to
3.5 **CORTLAND** on left. Continue due east to
9.5 Turn right at big red barn. Stock yards on left. Continue south to first turn left, then angle right through
KANEVILLE. Straight south, following trolley, and crossing trolley first right and then left. Continue south, crossing railroad, then cross wooden bridge.
Angle left, avoiding left turn. Turn right towards Sugar Grove. Take first turn left. road leads straight to Aurora, going in on Galena St. to Lake St. Turn right one block, then left. Follow street across river to center of
28.0 **AURORA.**

The Lincoln Cafeteria.

TRIP No. 355:

AURORA TO DE KALB (Via Kaneville)—28.0 Miles.

0.0 Leave Aurora on the main street, crossing river. Turn right one block, then left. Go out on Galena St. Turn right. Sugar Grove just beyond. Turn left. Avoid right turn. Angle right across wooden bridge, continuing north across railroad. Cross trolley first right then left, following trolley straight north to
KANEVILLE. Angle left through town, continuing north taking first turn right. Stock yards on right.
18.5 Big red barn. Turn left at this point, continuing due west.
24.5 **CORTLAND** on right. Pass four corners, continuing west. Keep to right. Go under viaduct, going west on main street to center of
28.0 **DE KALB.**

TRIP No. 356:

MARION TO BENTON—23.1 Miles.

(Impassable in wet weather. Road all clay. Good in dry weather.)

0.0 Leave Court House. Go west on W. Main St.
0.3 Cross railroad and turn right on First St.
1.1 Cemetery on right.
1.5 Cross railroad.
3.5 Fork. Keep left-hand road.
4.1 Turn right at first turn.
4.6 Cross railroad.
5.4 Cross wooden bridge.

5.8 Cross railroad.
6.0 Fork. Keep right-hand road. Cross wooden bridge.
JOHNSON CITY.
7.2 Turn left with main telephone line.
8.0 Brick school on left.
10.3 End of road. Turn left and right at first turn.
10.5 Jog right and cross railroad. Turn left.
11.4 Turn right from railroad.
11.7 Turn left and jog right. Pass school on left.
13.0 Turn left and right with telephone line.
13.7 WEST FRANKFORT. Turn right.
14.7 Turn left at end of street and jog right and left.
14.9 Turn right, then left at store. Up small hill, then down long hill. Cross iron bridge.
16.5 Cross six small bridges. Through swamps.
17.3 Jog right.
17.4 Turn left.
17.8 Up hill. Large barn on right.
18.5 Cross six small bridges. Through swamps.
19.8 Jog left and right around woods.
20.3 Jog left and right.
21.2 Coal mines on left.
22.1 Cross railroad.
22.4 Turn left on Main St. Pass brick school on right.
22.7 Cross railroad.
23.1 Go in on Main St. to
BENTON. Court House.

TRIP No. 357:

BENTON TO MARION—23.1 Miles.

(Impassable in wet weather. Road all clay.)

0.0 Leave Court House. Go east on Main St.
0.4 Cross railroad.
0.7 Brick school on left. Turn right.
1.0 Cross railroad.
1.9 Coal mines on right.
2.8 Jog right and left.
3.3 Jog right and left around woods.
4.6 Cross six small bridges. Through swamps.
5.3 Large barn on left. Down hill.
5.7 Turn right.
5.8 Jog left.
6.6 Cross six small bridges. Through swamps.
8.2 Cross iron bridge. Up long hill and down small hill. Turn right at store, then left.
8.4 Jog left and right. Turn right.
9.4 WEST FRANKFORT. Turn left.
10.1 Turn left and right with telephone.
11.4 Pass school on right, jog left and turn right.
11.7 Turn left to railroad.
12.6 Turn right. Cross railroad. Jog left.
15.1 Brick school on right. Turn right with telephone line.
15.9 JOHNSON CITY on left. Turn right with telephone line.
16.5 Turn left. Coal mines on left. Cross wooden bridge.
17.1 Cross wooden bridge. Turn left at fork.
17.3 Cross railroad.
17.7 Cross wooden bridge.
18.5 Cross railroad.
19.0 Turn left.
19.6 Fork. Keep right-hand road.
21.6 Cross railroad.
22.1 Cemetery on left.
22.6 Cross railroad.
22.8 Turn left and cross railroad.
23.1 Enter on W. Main St. to
MARION. Court House.

TRIP No. 358:

ELDORADO TO BENTON—34.0 Miles.

0.0 Leave First National Bank. Go west on Locust St.
0.3 Turn right. Brick school on left.
4.0 School on right.
5.2 **RALEIGH.** Straight through.
8.7 Turn right with telephone.
9.0 Up small hill. Jog left.
10.0 Turn right 2 blocks. Turn left.
10.4 Straight through
GALATIA.
11.4 Turn right at first turn.
11.7 Turn left at first turn.
12.0 Cemetery. Jog left and right.
13.0 Turn right and left.
14.1 School on left. Jog right and turn left.
14.3 Straight through
RILEYVILLE. Cross railroad.
15.7 School on right.
16.2 Turn right with telephone line.
18.4 Cross wooden bridge and railroad.
WEST END.
18.8 Jog right and left.
22.0 Jog right and turn left.
22.7 Straight through
THOMPSONVILLE.
23.9 Turn left.
25.6 Cross wooden bridge. Jog left and right.
26.8 Straight ahead with telephone
27.3 ✶ Bad hill.
27.6 Jog left and right.
28.8 Four corners. Straight ahead.
28.9 Jog left and right.
29.3 Jog right.
30.7 Cross seven bridges. Swamp. Jog right and left.
31.0 Turn left.
31.5 Jog right and turn left.
32.3 Fork. Keep right-hand road with telephone.
32.4 Fork. Keep left-hand road with telephone.
33.6 Pass brick schoolhouse on right. Cross railroad.
34.0 Go in on Main St. to
BENTON. Court House.

TRIP No. 359:

MARION TO ELDORADO—35.1 Miles.

0.0 Leave Court House. Go east on E. Main St.
0.5 Cross railroad.
1.1 Pass fair grounds on left and jog left and right. Cross railroad.
3.1 Iron bridge.
4.8 School on left. Clay begins.
6.8 Straight through
CRAB ORCHARD.
7.6 Jog right with telephone line.
9.7 Fork. Keep left-hand road.
12.1 Fork. Keep left-hand road.
12.9 Fork. Keep right-hand road.
13.6 Red barn on left. Jog right to fork. Keep left-hand road.
14.1 Jog right and turn left at fork.
15.1 Jog left and right.
15.2 Church and cemetery on left.
16.6 Jog left and keep right-hand road at fork.
17.2 Jog left and keep right-hand road at fork.
18.4 School on left.
18.5 Fork. Keep left-hand road with telephone.
20.4 Jog right and left.

20.7 Fork. Keep left-hand road with telephone.
21.7 Jog right and left. Cemetery on left.
22.0 Jog left and turn right with telephone line.
22.4 Brick school on right. Turn left.
22.6 Turn right off Granger St. on Lincoln Ave.
22.8 Turn left off Lincoln Ave. on Main St.
23.1 Straight through
HARRISBURG. Court House on right.
23.2 Turn right off Main St. on Walnut St.
23.4 Cross railroad and turn left on stone road.
24.9 Iron bridge. Good stone road.
25.6 Turn left with telephone.
25.9 Turn right.
26.1 **BIG MUDDY.** Cross railroad.
28.3 School on left, with telephone.
28.7 Turn right.
29.5 School on right.
32.1 Turn left.
32.3 Turn right around fair grounds.
32.6 Cross railroad.
33.1 Go in on Locust St. to
ELDORADO. First National Bank.

TRIP No. 360:

ELDORADO TO MARION—33.1 Miles.

(Clay road. Impassable in wet weather.)

0.0 Leave First National Bank, center of town. Go west on Locust St. Clay begins.
0.5 Cross railroad.
0.8 Turn left around fair grounds.
1.0 Turn right with telephone line.
3.6 School on left.
4.4 Turn left.
4.8 School on right.
7.0 **BIG MUDDY.** Cross railroad.
7.2 Turn left with telephone line.
7.5 Turn right with telephone.
8.2 Iron bridge. Stone begins.
9.4 Turn right. Cross railroad.
8.9 Turn left off Walnut St. on Main St. Clay begins.
10.0 Court House.
HARRISBURG. Straight through.
10.3 Turn right on Lincoln Ave.
10.5 Turn left on Granger St.
10.7 Turn right. Brick school on left.
11.1 Turn left and jog right with telephone line.
11.4 Cemetery on right. Jog left and right.
12.4 Fork. Keep right-hand road with telephone.
12.7 Jog left and right.
14.6 Fork. Keep right-hand road with telephone.
15.9 Fork. Keep left-hand road and jog right.
16.5 Fork. Keep left-hand road and jog right.
17.9 Cemetery and church on right.
18.0 Turn right and left.
19.0 Fork. Turn right and jog left.
19.5 Fork. Keep right-hand road. Jog left. Red barn on right.
20.2 Fork. Keep left-hand road.
21.0 Fork. Keep right-hand road.
23.4 Fork. Keep right-hand road.
25.5 Jog left with telephone line.
26.3 **CRAB ORCHARD.** Straight through.
28.3 School on right.
30.0 Iron bridge.
32.0 Cross railroad, jog right and left, passing fair grounds on right.
32.6 Cross railroad.

33.1 Enter on E. Main St. to
MARION. Court House.

TRIP No. 361:

SPRINGFIELD TO DECATUR—45.1 Miles.

0.0 Leave Court House, Fifth and Washington Sts. Go north on Fifth St. Court House on right.
0.2 Cross railroad.
0.9 Cross railroad.
1.5 Turn left into Lincoln Park. Keep to right.
2.1 Turn right. Leave park.
2.6 State Fair Grounds on left.
2.8 Cross railroad. Follow telephone line. Clay begins.
2.9 Cross railroad.
3.7 Cross railroad. Gumbo begins.
4.5 Cross trolley.
4.9 Cross railroad.
5.0 Jog left and right.
6.4 Cross railroad.
7.3 Cemetery on left. Clay begins.
8.0 Two bridges.
8.4 Cross trolley. Turn right.
8.6 Turn left.
8.7 **RIVERTON.** Turn right to end of street.
9.1 Jog left and right. School on right.
9.3 End of road. Turn right and left. Parallel trolley. Cross trolley.
10.1 Turn right. Cross trolley.
10.5 Turn left with telephone line.
12.3 Jog left and right.
13.5 End of road. Turn left.
14.2 Cross trolley.
14.5 Cross railroad.
14.6 Turn right.
DAWSON.
15.0 Jog left and right.
15.2 Jog right. Cross railroad. Turn left. Parallel railroad on left. Trolley on right.
17.6 **BUFFALO.** Straight ahead.
19.7 Sangamon County Poor Farm on right.
21.0 **LANESVILLE.** Straight ahead.
26.0 Turn left. Cross railroad. Turn right.
26.6 **ILLIOPOLIS.** Turn left to end of road.
27.0 Turn left with telephone line.
29.3 School on left.
31.1 Church on left.
31.2 Turn left.
31.4 Turn right.
NIANTIC.
31.7 Turn left. Large mill on right.
32.1 Cross small bridge. Turn right.
33.1 Jog left and right.
34.2 School on left.
36.2 End of road. Turn left to dirt road.
36.4 Turn right.
37.5 Turn left.
37.7 Turn right.
38.7 School on right.
39.2 Jog right and left on gravel road.
39.7 Turn right.
40.1 Turn left. Church on right.
40.9 Jog right and left.
41.2 Jog right and left.
41.6 Iron bridge.
42.5 Turn right.
42.6 Turn left. School on left.

43.6 Cross trolley. Turn right.
43.8 Turn left on Packard St. Brick.
44.1 Turn right on College St.
44.4 Cross railroad.
44.5 Turn left on Eldorado St.
44.8 Turn right on Main St. Postoffice on left.
45.1 **DECATUR.** Main square.

Shellabarger's Garage.
N. Main St. Garage.

TRIP No. 362:

DECATUR TO SPRINGFIELD—45.1 Miles.

0.0 Leave center of town, at main square. Go north on Main St.
0.3 Turn left on Eldorado St. Postoffice on right.
0.6 Turn right on College St. Brick.
0.7 Cross railroad.
1.0 Turn left on Packard St.
1.3 Turn right with trolley. Gravel begins.
1.5 Turn left. Cross trolley.
2.5 Turn right. School on right.
2.6 Turn left.
3.5 Iron bridge.
3.9 Jog right and left.
4.2 Jog right and left.
5.0 Turn right. Church on left.
5.4 Turn left.
5.9 Jog right and left to end of gravel.
6.4 School on left. Clay begins.
7.4 Turn left.
7.6 Turn right.
8.7 Turn left.
8.9 Turn right.
10.9 School on right.
12.0 Jog left and right.
13.0 Turn left. Cross small bridge.
13.4 Turn right. Large mill on left.
13.7 **NIANTIC.** Turn left.
13.9 Turn right.
14.0 Church on right.
15.8 School on right.
18.0 Turn left with telephone line.
18.5 Turn right.
ILLIOPOLIS.
19.1 Turn left. Cross railroad. Turn right. Parallel railroad.
24.1 **LANESVILLE.** Straight ahead.
25.4 Sangamon County Poor Farm on left.
27.5 **BUFFALO.** Straight ahead.
29.9 Turn right. Cross railroad. Turn left.
30.1 Jog left and right.
30.5 **DAWSON.** Turn left.
30.6 Cross railroad.
30.9 Cross trolley.
31.6 Turn right to end of road with telephone line.
32.6 Jog left and right.
34.6 Turn right.
35.0 Cross trolley. Turn left.
35.8 Turn right and left. Clay begins.
36.0 Jog left and right. School on left.
36.4 Turn left.
RIVERTON.
36.5 Turn right.
36.7 Turn left. Cross trolley.
37.1 Two bridges.
37.8 Cemetery on right. Gumbo begins.
38.7 Cross railroad.

40.1 Jog left and right.
40.2 Cross railroad.
40.6 Cross trolley.
41.4 Cross railroad.
42.2 Cross railroad. Clay begins
42.3 Cross railroad.
42.5 State Fair Grounds on right.
43.0 Turn left through park. Keep to left.
43.1 Turn right on Fifth St. Leave park.
43.7 Cross railroad.
44.2 Cross railroad.
45.1 **SPRINGFIELD.** Fifth and Washington Sts. Court House on left.

The Angel Cafe.
Bourdereaux Welding Co., Peoria.
Grand Hotel.
Lincoln Garage.
Sangamon Garage.

TRIP No. 363:

LITCHFIELD TO TAYLORVILLE—46.9 Miles.

0.0 Leave Public Library. Go east. Public Library on right.
1.2 Turn left. Cemetery on right. Off macadam.
3.6 Iron bridge. Clay begins.
5.0 Turn left. Woods on left.
5.8 Turn right. Fair dirt begins.
8.6 Turn left. Blacksmith shop on right.
BUTLER.
10.8 Turn left. Follow telephone line.
11.3 Turn right.
13.7 Turn left.
14.2 Turn right.
16.5 Cemetery on left.
17.8 **RAYMOND.** Turn right.
18.8 Turn left.
19.8 Turn right.
20.8 Turn left.
21.3 Jog right and left.
22.3 Turn right.
HARVEL. With telephone line.
22.4 Turn right.
23.3 Turn left.
23.8 Turn right.
25.8 Jog right and left.
26.8 Turn left. School on right.
28.9 School on right.
29.3 Cemetery on right.
30.5 Cross railroad. Turn right.
30.8 **MORRISONVILLE.** Depot on right.
31.0 Turn right. Cross railroad.
32.4 Two small bridges.
32.7 Four corners. School on left.
33.7 Turn left with telephone line.
34.8 Jog left and right. Small bridge.
36.2 Turn right.
PALMER on left.
38.3 Turn left.
40.6 Turn right. Parallel railroad.
CLARKSDALE.
41.7 Turn left. Cross railroad. Turn right. Parallel railroad.
42.2 Turn right.
42.6 Covered bridge.
45.9 Turn left.
46.1 Turn right. Cross railroad.
46.3 Turn left. Ball park on right.

46.4 Cross railroad. Turn right.
46.5 Turn left. Depot on right.
46.9 **TAYLORVILLE.** Court House on right.

TRIP No. 364:

TAYLORVILLE TO LITCHFIELD—46.9 Miles.

0.0 Leave Court House, corner of Washington and Market Sts. Go south on Washington St.
0.4 Turn right. Depot on left.
0.5 Turn left. Cross railroad. Ball park on left.
0.6 Turn right.
0.8 Cross railroad. Turn left. Parallel railroad.
1.0 Turn right. Fair dirt begins.
4.3 Covered bridge.
4.7 Turn left.
5.2 Turn left. Cross railroad. Turn right. Parallel railroad. Railroad on left.
6.3 **CLARKSDALE.** Turn left. Leave railroad.
8.0 Turn right with telephone line.
10.7 Turn left.
PALMER on right.
12.1 Jog left and right. Small bridge.
13.2 Turn right with two rows of telephone lines.
14.2 Four corners. School on right.
14.5 Two small bridges.
15.9 Cross railroad. Turn left.
16.1 **MORRISONVILLE.** Depot on left.
16.4 Turn left. Cross railroad.
17.6 Cemetery on left.
18.0 School on left.
20.1 Turn right. School on left.
21.1 Jog right and left.
23.1 End of road. Turn left.
23.6 Turn right.
24.5 Turn left.
24.6 **HARVEL.** Turn left with telephone lines. Follow all the way.
25.6 Jog right and left.
26.1 Turn right.
27.1 Turn left.
28.1 Turn right.
29.1 Turn left.
RAYMOND.
30.4 Cemetery on right.
32.7 Turn left.
33.2 Turn right.
35.6 Turn left.
36.1 Turn right.
38.3 **BUTLER.** Turn right. Blacksmith shop on left.
41.1 Turn left at edge of woods.
41.9 End of road. Turn right through woods.
43.3 Iron bridge.
45.7 Turn right on macadam. Cemetery on left.
46.9 **LITCHFIELD.** Public Library on left.

TRIP No. 365:

LITCHFIELD TO SPRINGFIELD—46.0 Miles.

0.0 Leave Public Library. Go north on State St. Public Library on right. Go almost directly north all the way.
0.8 End of street. Turn right to end of road.
1.1 Turn left. Fair dirt begins.
2.1 Jog right and left.
3.8 Jog right and left. School on right.
4.3 Cross railroad.
4.4 Jog left and right.
8.1 School on left.

9.1 Jog right and left.
9.4 School on right. Jog left and right.
9.7 Jog left and right.
10.8 School on right.
12.6 Jog right and left.
14.7 (WAGGONER on the left about one-half mile.)
18.7 Jog left and right.
18.8 Small bridge.
19.0 **FARMERSVILLE.**
21.0 School on left.
23.4 School on left. Church on right.
27.7 **DIVERNON** on left.
28.5 Covered bridge.
29.0 Cross railroad.
30.7 Jog left and right.
31.7 **GLENARM** on right.
32.7 Turn left with telephone line. Gumbo begins.
35.7 Turn right.
36.0 Turn left.
37.5 Turn left. School on right.
37.7 Covered bridge. Clay begins.
37.9 Under railroad.
COTTON HILL.
40.2 Turn left.
40.7 Turn right.
42.7 Jog left and right. Poor macadam.
43.4 Cross railroad.
43.5 Cross trolley.
44.1 Cross railroad.
44.4 Jog left and right on Fifth St. Car barns on right.
46.0 **SPRINGFIELD.** Court House on right, corner of Fifth and Washington Sts.

The Angel Cafe.
Bourdereaux Welding Co., Peoria.
Grand Hotel.
Lincoln Garage.
Sangamon Garage.

TRIP No. 366:

SPRINGFIELD TO LITCHFIELD—46.0 Miles.

0.0 Leave Court House, corner of Fifth and Washington Sts. Go south on Fifth St. Court House on left.
1.6 Jog left and right. Street car barns on left.
1.9 Cross railroad. Poor macadam.
2.5 Cross trolley.
2.6 Cross railroad.
3.3 Jog left and right with telephone line.
5.3 Turn left. Clay begins.
5.8 Turn right.
8.1 **COTTON HILL.** Under railroad.
8.3 Covered bridge.
8.5 Turn right. School on left.
10.0 Turn right. Gumbo begins.
10.3 Turn left.
13.3 Turn right.
14.3 Turn left.
GLENARM. Go almost directly south.
15.3 Jog left and right. Fair dirt begins.
16.9 Cross railroad.
17.5 Covered bridge.
18.3 (DIVERNON on right about one-half mile.)
22.6 School on right. Church on left.
25.0 School on right.
27.0 **FARMERSVILLE.**
27.2 Small bridge.

27.3 Jog left and right.
31.3 WAGGONER on right.
33.4 Jog right and left.
35.2 School on left.
36.3 Jog left and right.
36.6 Jog left and right. School on left.
36.9 Jog right and left.
37.9 School on right.
41.6 Jog left and right.
41.7 Cross railroad.
42.2 Jog right and left. School on left.
43.9 Jog right and left.
44.9 Turn right.
45.2 Turn left on State St.
46.0 **LITCHFIELD.** Public Library on left.

TRIP No. 367:

LITCHFIELD TO PANA—44.0 Miles.

0.0 Leave Public Library. Go east. Public Library on right.
1.3 Cemetery on right. Follow trolley line.
2.7 Cross railroad. Hills and clay road.
3.4 Small bridge.
6.0 Turn right to first turn. Leave telephone line.
6.4 Turn left.
8.4 Turn right down long hill.
9.2 Turn left at foot of hill.
9.4 Cross bridge.
10.0 Turn right and left.
HILLSBORO. Court House on right.
10.3 Cross bridge. Macadam.
10.7 Under railroad.
16.9 Turn right with telephone line. Fair dirt begins.
19.0 Small bridge.
20.3 Jog right and left.
24.4 Straight ahead with telephone line. (WITT one-half mile to right.)
24.6 Turn left.
26.6 Turn right. School on left.
28.8 Cross railroad. Turn left with telephone line.
29.6 Turn left. Cross railroad to right. Parallel same.
30.1 **NOKOMIS.** Depot on right.
32.0 Turn right. Cross railroad.
33.8 Turn left with telephone line.
35.5 **OHLMAN.** Depot on left.
39.7 **ROSEMOND.**
42.2 Cemetery on right.
43.9 Cross railroad.
44.0 **PANA.** Second and Locust Sts.

TRIP No. 368:

PANA TO LITCHFIELD—44.0 Miles.

0.0 Leave Locust and Second Sts., center of Pana. Go west on Second St.
0.1 Cross railroad. Parallel same.
1.8 Cemetery on left. Fair dirt begins.
4.3 **ROSEMOND.** Depot on right.
8.5 **OHLMAN.** Depot on right. Gumbo.
10.2 Turn right with telephone line. Fair dirt begins.
12.0 Cross railroad. Turn left. Parallel railroad on left.
13.9 **NOKOMIS.** Depot on left.
14.4 Turn left. Cross railroad. Turn right.
15.2 Turn right. Cross railroad with telephone line.
17.4 Turn left. School on right.
19.4 Turn right.
19.6 Straight ahead with telephone line. (WITT one-half mile to left.)

23.7 Jog left and right.
25.0 Small bridge.
27.1 Turn left with telephone line.
33.3 Under railroad. Macadam.
33.7 Cross bridge.
34.0 **HILLSBORO.** Court House on left. Turn right and left.
34.6 Cross bridge with telephone line. Hills and clay road.
34.8 Right fork at foot of hill.
35.6 Top of hill. Turn left.
37.6 End of road. Turn right to first road.
38.0 Turn left with telephone line.
40.6 Small bridge.
41.3 Cross railroad.
42.7 Cemetery on left. Macadam.
44.0 **LITCHFIELD.** Public Library on left.

TRIP No. 369:

LITCHFIELD TO EDWARDSVILLE—38.8 Miles.

0.0 Leave car line on State St. Go south. Cross railroad. Go 3 blocks to Hospital. Turn west. Pavement.
0.8 Cross railroad.
1.3 Turn left. Dirt begins.
1.4 Turn left.
2.0 Turn right.
2.9 Turn right.
3.1 Turn left. Big house on right.
3.2 Turn right.
3.4 Turn right. Red barn on left.
3.6 Straight ahead.
4.9 Cross bridge.
5.0 Church on right.
5.2 Turn left.
5.5 Straight ahead. School on right.
9.2 Turn right.
9.5 Turn left.
10.6 Turn left.
MT. OLIVE. Cross railroad. Go straight to brick church. Turn west one-half block. Turn south 1 block onto Main St. Go 5 blocks west on Main St. Cross trolley line. Turn south.
11.8 Public school.
12.2 Turn right.
12.6 Cross railroad.
13.8 Turn left.
14.5 Cross trolley and railroad.
14.8 Cross railroad.
15.3 Turn right.
15.7 Cross railroad.
15.8 Turn left.
15.9 Cross railroad.
16.3 Turn right.
16.7 Cross railroad.
17.3 Straight ahead. Cross railroad.
17.4 Parallel trolley on right.
18.0 **STAUNTON.** Straight ahead 3 blocks. Turn south 3 blocks to public school. Turn west 1 block, then south.
18.6 Turn right.
18.9 Turn left.
19.3 Yellow house on right. Turn left.
19.6 Turn left.
20.6 Cross trolley and railroad.
21.0 Cross railroad.
22.6 Church on right.
22.7 Turn right.
23.6 Cross railroad.
23.8 Cross railroad and trolley.

24.4 Turn left.
25.6 **WORDEN.** Straight ahead.
26.0 Straight on. Depot on left. Turn west on Main St. Go 2 blocks. Turn south from Main St. 1 block. Turn west.
27.1 White house on right.
27.4 Sharp turn to left under railroad.
27.9 Straight ahead.
28.3 Cross railroad.
28.6 Red barn on right.
29.7 Turn left.
30.1 Cross railroad.
30.6 Turn right.
31.4 Parallel trolley on left.
36.5 Angle right from trolley. Red barn on right.
37.0 Down hill. Cross bridge.
37.4 Up hill. Turn left.
37.8 Coal mine on right. Straight ahead. Pavement.
38.0 Go in on Hillsboro Ave. Follow car line to
38.8 **EDWARDSVILLE.** Court House.

TRIP No. 370:

EDWARDSVILLE TO LITCHFIELD—38.8 Miles.

0.0 Leave Court House on Hillsboro Ave. Follow car line. Pavement.
0.8 End of Hillsboro Ave.
1.0 Straight ahead. Coal mine on left.
1.4 Turn right down hill. Dirt begins.
1.8 Cross bridge up hill.
2.3 Angle left with trolley. Red barn on left.
7.4 Parallel trolley. Trolley on right.
7.5 Straight ahead.
8.2 Turn left.
8.7 Cross railroad.
9.1 Turn right.
10.2 Red barn on left.
10.5 Cross railroad.
11.4 Sharp turn right under railroad.
11.7 White house on left.
12.8 Turn 1 block to Main St. Go 2 blocks. Turn east off Main St. Straight ahead. Depot on right.
13.2 **WORDEN.** Straight ahead.
14.4 Turn right.
15.0 Cross railroad and trolley.
15.2 Cross railroad.
16.1 Turn left.
16.2 Church on left.
17.8 Cross railroad.
18.2 Cross railroad and trolley.
19.2 Turn right.
19.5 Turn right. Yellow house on left.
19.9 Turn right.
20.2 Turn left.
20.8 Go north, going into
STAUNTON. Turn east 1 block. Public school. Turn north 3 blocks. Straight ahead.
21.4 Parallel trolley on left.
21.5 Cross railroad. Straight ahead.
22.1 Cross railroad.
22.5 Turn left.
22.9 Cross railroad.
23.0 Turn right.
23.1 Cross railroad.
23.5 Turn left.
24.0 Cross railroad.
24.3 Cross railroad and trolley.
25.0 Turn right.

26.2 Cross railroad.
26.6 Cross railroad.
27.0 Public school. Cross trolley. Go 5 blocks east on Main St. Turn north 1 block off Main. Turn east ½ block.
28.2 Cross railroad.
MT. OLIVE. Turn right.
29.3 Turn right.
29.6 Turn left.
33.3 Straight ahead. School on left.
33.6 Turn right.
33.8 Church on left.
33.9 Cross bridge.
35.4 Turn left. Red barn on right.
35.6 Turn left.
35.7 Turn right. Big house on left.
35.9 Turn left.
36.8 Turn left.
37.4 Turn right.
37.5 Turn right.
38.0 Cross railroad. Turn east to hospital. Go 3 blocks. Cross railroad. Go north on State St. to
38.8 **LITCHFIELD.** Center of town.

TRIP No. 371:

PINCKNEYVILLE TO NASHVILLE—20.2 Miles.

Clay road, fair in dry weather, but impassable in wet weather.

0.0 Leave north side of Court House, going north from opera house.
0.2 Pass coal mine on left. Cross railroad. Jog left and right.
0.8 Cross bridge. Jog left.
2.7 Church on right.
3.3 Jog right and left.
4.0 Turn left and jog right up small hill.
5.0 Fork. Turn right.
5.6 Down hill. Cross four wooden bridges.
6.3 School on right.
7.3 Turn left with telephone line.
9.2 **RICE.** Straight ahead.
9.5 Fork. Turn right.
11.5 Jog left. Large red barn on right.
12.2 Fork. Keep right-hand road.
13.7 School on right.
14.7 School on left.
15.5 Cross three wooden bridges.
17.2 Church on right.
17.7 Turn right.
18.3 Turn left.
18.9 Turn right.
19.8 Jog left.
20.2 **NASHVILLE.** Postoffice.

TRIP No. 372:

NASHVILLE TO PINCKNEYVILLE—20.2 Miles.

0.0 Leave Postoffice, going south.
0.4 Jog right.
1.3 Turn left.
1.9 Turn right.
2.5 Turn left.
3.0 Church on left.
4.7 Cross three wooden bridges.
5.5 School on right.
6.5 School on left.
8.0 Fork. Keep left-hand road.
8.7 Large red barn on left. Jog right.
10.7 Fork. Keep left-hand road.
11.0 Straight ahead.
RICE.

12.9 Turn right with telephone line.
13.9 School on left.
14.6 Cross four wooden bridges. Up hill.
15.2 Fork. Keep left-hand road.
16.2 Down small hill. Jog left and turn right.
16.9 Jog left and right.
17.5 Church on left.
19.4 Jog right. Cross bridge.
20.0 Jog right and left. Cross railroad. Coal mines on right.
20.2 **PINCKNEYVILLE.** North side of Court House.

TRIP No. 373:

NASHVILLE TO COULTERVILLE—19.8 Miles.

Clay road impassable in wet weather. Stone good ¼ mile long.

0.0 Leave Postoffice, going west on Main St. 4 blocks. Turn left on stone road. Good.
1.4 Fork. Keep right-hand road. End of stone.
2.1 Cross railroad. Clay, fair road.
3.7 Turn left.
4.0 Jog right and left. Winding prairie road.
4.9 School on right. Straight ahead. Fair clay road.
5.8 Turn right. Red barn on left.
6.5 Turn left and jog right.
6.9 Jog left and right.
10.5 ✶ Bad bridge. 10-inch raise.
11.0 Cemetery on right.
11.4 Turn left.
ELKHORN on right.
14.0 Hilly, but not bad in dry weather.
15.6 Cross railroad. Turn right. Down hill. Jog left. Cross wooden bridge.
15.8 Jog right. Cross iron bridge. Jog left.
19.7 Cross railroad and turn right 1 block.
19.8 **COULTERVILLE.** Postoffice.

TRIP No. 374:

COULTERVILLE TO NASHVILLE—19.8 Miles.

0.0 Leave Postoffice, going east 1 block.
0.1 Turn left. Cross railroad.
4.0 Jog right. Cross iron bridge. Jog left.
4.2 Cross wooden bridge. Jog right up hill. Turn left. Cross railroad.
5.8 Hilly, but not bad in dry weather.
8.4 **ELKHORN** on left. Turn right.
8.8 Cemetery on left.
9.3 ✶ Bad bridge. 10-inch raise.
12.9 Jog right and left.
13.3 Jog left and turn right.
14.0 Red barn on right. Turn left.
14.9 Straight ahead. School on left.
15.8 Jog left and right.
16.1 Turn right.
17.7 Cross railroad.
18.4 Fork. Keep left-hand road. Beginning of stone road.
19.8 Turn right on Main St. to Postoffice.
NASHVILLE.

TRIP No. 375:

CHESTER TO COULTERVILLE—27.8 Miles.

0.0 Leave Court House, going east on Main St.
0.9 Turn left 1 block. Turn right.
1.1 Jog left and turn right.
3.1 Brick school on left.
5.2 Down long, winding hill. Cross covered bridge.

7.6 Turn left. Jog right.
RANDOLPH.
8.2 Brick church on left.
9.3 Cross bridge.
11.8 Jog right and left. Church on left.
12.8 Straight ahead.
BLAIR.
13.8 Pass coal mine on right. Cross bridge.
16.6 Forks. Keep left-hand road with telephone line.
18.8 Turn right at end of street on Broadway to Postoffice.
SPARTA. Turn left.
19.6 Cross bridge. Turn left at first turn.
23.0 Cross railroad. Turn left.
23.1 Cross railroad. Jog right.
24.3 Turn right.
24.8 Turn left with telephone line, passing large brick farm house on left.
25.5 Pass large red barn on right. Turn left with telephone line.
26.2 Pass large red barn on left. Turn right.
27.5 Cross railroad.
27.8 Pass brick school on left to Postoffice.
COULTERVILLE.

TRIP No. 376:

COULTERVILLE TO CHESTER—27.8 Miles.

0.0 Leave Postoffice, going west, passing brick school on right.
0.3 Cross railroad. Prairie road and clay.
1.6 Turn left and pass large red barn on right.
2.3 Turn right with telephone line, passing large red barn on left. Prairie road. Clay.
3.0 Jog left, passing large brick farm house on right. Turn right with telephone line.
3.5 Turn left.
4.7 Jog left. Cross railroad. Prairie road. Clay.
4.8 Turn right. Cross railroad. Clay, fair road.
8.2 Turn right. Cross bridge to
9.0 SPARTA. Postoffice. Turn right on Broadway to end of street. Turn left. Clay fair.
11.2 Fork. Keep right with telephone line.
13.4 Follow telephone line. Clay.
14.0 Cross bridge. Pass coal mine on left.
15.0 BLAIR. Straight ahead. Clay.
16.0 Church on right. Jog right and left.
18.5 Cross bridge. Clay.
19.6 Brick church on right. Clay.
20.2 RANDOLPH. Jog left. Turn right.
22.6 Covered bridge. Up long, winding hill.
24.7 Brick school on right. Clay.
26.7 Turn left and jog right.
26.9 Turn left 1 block. Turn right to end of street.
27.8 CHESTER. Court House.

TRIP No. 377:

DUQUOIN TO BENTON—19.2 Miles.

0.0 Leave center of city, corner of Division and Main Sts., going north on Division St. 1 block. Turn right on Park St. Clay.
1.0 Coal mine on left.
2.0 Coal mine on right.
2.5 Through swamps. ✶ Bad in wet weather.
3.2 Cross wooden bridge. Turn left and jog right.
4.9 ✶ Bad bridge. 10-inch raise. Swamp.
5.4 Cross three bridges.
5.7 Cross iron bridge.
7.0 Turn right. Fair clay begins.

7.3 Turn left.
7.8 School on right.
11.0 Cross railroad.
11.2 Cross two wooden bridges.
14.5 **REND CITY.** ✶ Down bad hill. Washouts. Turn right and job left.
14.8 Cross four long bridges through swamp.
16.0 Fork. Keep left-hand road with telephone line.
16.5 School on right.
18.4 Turn right. Clay begins.
18.0 Turn left.
18.5 Turn right.
18.7 Turn left.
19.0 Turn right.
19.2 Turn left 1 block on W. Main St. to Court House.
BENTON.

TRIP No. 378:

BENTON TO DUQUOIN—19.2 Miles.

0.0 Leave Court House, going west on Main St. 1 block. Turn right.
0.2 Turn left with telephone line.
0.5 Turn right. Clay begins.
0.7 Turn left.
1.2 Turn right.
1.8 Turn left.
2.7 School on left. Swamp begins.
3.2 Fork. Keep to right-hand road.
4.4 Through swamps, crossing four bridges.
4.7 Jog right and turn left.
REND CITY. ✶ Up bad hill. Washouts
8.0 Cross two bridges. Clay begins.
8.2 Cross railroad.
11.4 School on left.
11.9 Turn right.
12.2 Turn left.
13.5 Cross iron bridge. Swamps begin.
13.8 Cross three wooden bridges.
14.3 ✶ Bad bridge. 10-inch raise.
16.0 Jog left and turn right. Cross wooden bridge.
16.7 ✶ Through swamps. Bad in wet weather.
17.2 Coal mines on left. Clay begins.
18.2 Coal mines on right.
19.2 Enter on Park St. to Division. Turn left 1 block to center of city, corner of Main and Division Sts.
DUQUOIN.

TRIP No. 379:

BENTON TO McLEANSBORO—27.2 Miles.

(Good clay road in dry weather, but bad in wet weather.)

0.0 Leave Court House, going east on E. Main St.
0.4 Cross railroad.
0.5 School on left.
0.7 Turn left.
1.5 Turn right at first turn.
2.4 Jog left and right.
2.9 Turn left at first turn.
3.2 Turn right at first turn.
5.1 Turn right. Pass small pond on right.
5.7 Cross iron bridge.
6.0 Jog left and right. Sawmill on right.
6.5 Turn right. Cross small bridge.
7.9 Four corners. Straight ahead.
9.0 Cross wooden bridge.
9.1 Turn left.
9.3 Turn right. Farm house on left.
10.9 Up small hill. Jog left and right.

13.4 Jog right. Cross iron bridge. Jog left. Winding road.
15.0 Turn left up hill.
15.2 **MACEDONIA.** Turn left. Church on right.
16.0 Cross three wooden bridges.
17.3 Turn right. Church on left.
18.0 Cross two wooden bridges.
18.3 School on left.
19.8 Large red barn on right.
20.3 School on right.
22.3 School on left.
22.9 Jog right and left.
23.3 Turn right with telephone line.
23.4 Turn left.
24.9 School on right.
25.4 Jog left.
25.6 Fork. Keep right-hand road with telephone line.
25.8 Jog right with telephone line.
26.9 Cross railroad.
27.0 Turn left on Washington St.
27.2 **McLEANSBORO.** Postoffice.

TRIP No. 380:

McLEANSBORO TO BENTON—27.2 Miles.

(Good clay road in dry weather, but bad in wet weather.)

0.0 Leave Postoffice, going west on Washington St. 4 blocks.
0.2 Turn right.
0.3 Cross railroad.
1.4 Jog left with telephone line.
1.6 Fork. Keep left-hand road.
1.8 Jog right. Telephone line.
2.3 School on left.
3.8 Turn right.
3.9 Turn left.
4.3 Jog left and right.
4.9 School on right.
6.9 School on left.
7.4 Large red barn on left.
8.9 School on right.
9.2 Cross two wooden bridges.
9.9 Church on right. Turn left.
11.2 Cross three wooden bridges.
12.0 Church on left. Turn right.
MACEDONIA.
12.2 Down hill. Turn right.
13.8 Winding road. Jog right. Cross iron bridge. Jog left.
16.3 Jog left and right down small hill.
16.9 Cross wooden bridge.
17.9 Turn left. Farm house on right.
18.1 Turn right at first turn.
18.2 Cross wooden bridge.
19.3 Four corners. Straight ahead.
20.7 Cross small bridge. Turn left.
21.2 Sawmill on left. Jog left and right.
21.5 Cross iron bridge.
22.1 Pass small pond on left. Turn left.
24.0 Turn left at first turn.
24.3 Turn right at first turn.
24.8 Jog left and right.
25.7 Turn left at first turn.
26.5 Turn right at first turn.
26.7 School on right.
26.8 Cross railroad.
27.2 Come in on E. Main St. to Court House.
BENTON.

TRIP No. 381:

BELLEVILLE TO PINCKNEYVILLE—50.5 Miles.

0.0 Leave Court House, going east on Main St. 4 blocks. Turn right on Charles St.
0.8 Fork. Turn left. Cross railroad.
1.4 Cemetery on left.
1.5 Toll gate. Autos, 18c one way.
2.6 Cross railroad.
3.6 End of stone road. Plank and clay road begins. (Plank on one side and clay on the other. Plank can be used in wet weather.)
4.3 Small pond on right. Cross wooden bridge.
4.9 Brick school on left.
6.7 Cross railroad and turn right.
7.4 **FREEBURG.** Turn left 4 blocks. Turn right and follow telephone line. Clay begins.
10.4 Cross railroad and pass blacksmith shop on right.
11.9 Five points. Angle left with telephone line. Brick school on right.
14.0 Jog left. Sandy.
15.0 Turn right. Stone. Fair.
15.2 Cross river bridge and turn right into
15.5 **NEW ATHENS.** Turn left up hill. Turn right with telephone line. Clay begins.
15.9 Pass two churches on left.
16.0 Turn left with telephone line.
16.1 Turn right with telephone line. Follow telephone line to
17.1 Jog left. Cross railroad. Jog right.
17.6 Turn right with telephone line and jog left.
19.1 Turn left with telephone line. Clay.
20.2 Turn right with telephone line. Clay.
23.0 **LENZBURG.** Turn left.
23.6 Turn right with telephone line and cross small bridge. Jog left. Brick school on right.
24.5 Turn right with telephone line. Clay.
24.6 Turn left and right.
MARISSA. Turn left.
24.7 Turn right with telephone line. Clay.
25.9 Fork. Keep right with telephone.
26.7 Jog right up small hill. School on left. Clay.
28.0 Fork. Keep right-hand road with telephone line.
29.5 **TILDEN.** Station on right. Turn right. Cross railroad. Turn left. Pass coal mines on left. Clay begins.
31.0 Jog right and left.
32.0 School on left.
34.0 Cross railroad.
34.3 **COULTERVILLE.** Turn right 1 block. Turn left to end of street. Turn right to end of street. Turn left with telephone line.
35.1 Turn right, then left at first turn.
36.4 Cross wooden bridge.
37.0 Cross railroad.
38.3 Turn right with main telephone line.
39.0 Cross railroad. Turn left at first turn.
41.0 Pass cemetery on right.
42.6 **WINKLE** on left. Straight ahead, passing church and school on right.
44.2 Cross railroad.
45.5 Jog right, passing small pond and farm house on left.
46.5 Jog right. Cross railroad and jog left.
48.6 Church on right.
49.0 Jog right and left.
49.8 Cross railroad at coal mines. Stone begins.
50.0 Cross railroad.
50.5 **PINCKNEYVILLE.** Court House. South side.
Clay roads impassable in wet weather. Good in dry weather.

Pike road from Belleville is passable in any kind of weather. Half of road is plank and can be used in wet weather. Other side clay.

TRIP No. 382:

PINCKNEYVILLE TO BELLEVILLE—50.5 Miles.

0.0 Leave Court House, south side, going west.
0.5 Cross railroad.
0.7 Coal mines. Cross railroad.
1.5 Jog left and right.
1.9 Church on left.
4.0 Jog right and cross railroad. Jog left.
5.0 Pass small pond and farm house on right. Jog left.
6.3 Cross railroad.
7.9 School and church on left. Straight ahead.
WINKLE on right.
9.5 Cemetery on left to first street. Turn right.
11.5 Turn right. Cross railroad.
12.2 Turn left.
13.5 Cross railroad.
14.1 Cross wooden bridge.
15.4 Turn right, then left at first turn and follow telephone line into
16.2 COULTERVILLE. Postoffice. Turn left.
16.5 Cross railroad.
18.5 School on right.
19.5 Jog left and right. Pass coal mine on right. Turn right.
21.0 Cross railroad. Turn left. Station on right.
TILDEN.
22.5 Fork. Keep left-hand road with telephone line.
23.8 School on right. Down small hill. Jog left.
24.6 Fork. Keep left-hand road with telephone line.
25.8 Turn left.
25.9 Turn right.
MARISSA. Turn left and right.
26.0 Turn left with telephone line.
26.9 Brick school on left. Jog right. Cross small bridge. Turn left with telephone line.
27.5 Turn right.
LENZBURG.
30.3 Turn left with telephone line.
31.4 Turn right.
32.9 Turn left.
33.4 Jog left. Cross railroad. Jog right.
34.4 Follow telephone line to turn left with telephone line.
34.5 Turn right with telephone line.
34.6 Pass two churches on right.
35.0 Turn left with telephone line down hill to
NEW ATHENS.
35.3 Turn left and cross river bridge.
35.5 Turn left.
36.5 Jog right.
38.6 Brick school on left at five points. Angle right with telephone line.
40.1 Blacksmith shop on left. Cross railroad.
43.1 Follow telephone line into
FREEBURG.
43.8 Turn and cross railroad.
45.6 Brick school on right.
46.2 Cross wooden bridge. Small pond on left.
46.9 Stone road begins.
47.9 Cross railroad.
49.0 Toll gate. Autos, 18c one way.
49.1 Cemetery on right.
49.7 Cross railroad. Forks. Keep right-hand road.

50.5 Turn left off Charles on Main St. Four blocks to Cou House.
BELLEVILLE.

Belleville House Cafe.

TRIP No. 383:

PINCKNEYVILLE TO MARION—50.3 Miles.

(Clay impassable in wet weather.)

0.0 Leave south side of Court House, going east.
0.7 Cross six wooden bridges.
2.1 Turn right. Fair clay.
4.3 Cross bridge.
5.8 School on right.
8.3 Jog left and right.
8.7 Turn right.
9.6 Turn left. Cross railroad and turn right on Division St.
10.7 **DUQUOIN.** Turn left on Main St.
10.9 Turn right on Washington St. to end.
11.5 Turn left 1 block. Turn right 1 block.
13.9 Turn left 1 block. Turn right.
14.1 Turn right. Cross railroad.
16.6 Coal mines on left. Turn left.
17.1 Turn left.
18.7 Cross railroad. Turn right with telephone line.
19.3 Jog right and left.
21.0 **ELKVILLE.** Station on right. Straight ahead.
23.3 **HALLIDAYBORO.** Straight ahead.
26.1 Follow through woods.
26.5 Under railroad.
27.1 Church on left. Turn left 2 blocks.
DESOTO. Cross railroad. Turn left.
27.5 Under railroad. Turn right.
29.7 Jog right. Cross railroad. Jog left.
30.3 Winding road with telephone. Covered bridge.
30.5 School on left.
31.1 Turn right and jog left.
32.1 **HERST** on left. Straight ahead.
32.6 Turn right.
33.8 **BLAIRSVILLE.** Straight ahead.
33.9 Turn right.
34.3 Turn left.
36.9 Straight ahead. Small bridge.
38.7 Cross railroad.
39.1 Coal mines on left. Cross railroad.
39.6 Turn right at large brick store.
40.1 Turn left from trolley.
40.3 **HERRIN.** Turn right. (Three miles south to CARTERVILLE.
40.5 Turn left from trolley and jog right.
42.2 Jog left and turn right.
42.4 **FORDVILLE** on right. Cross trolley. Turn left.
42.7 Cross trolley.
43.2 Cross trolley.
43.3 Turn right with trolley.
44.3 Church on left. Turn left.
45.1 Cross railroad.
45.3 Pass cemetery on left. Turn right.
46.1 Cross railroad.
46.3 Turn left and
46.5 Cross railroad.
48.8 Cross trolley and turn right 1 block.
SCOTTSBORO. Turn left.
49.3 Turn right at cemetery.
50.1 Turn left on Market St. Cross railroad.
50.3 **MARION.** Court House.

TRIP No. 384:

MARION TO PINCKNEYVILLE—50.3 Miles.

(Fair clay in dry weather, but not passable in wet weather.)

0.0 Leave Court House. Go west on Main St.
0.2 Cross railroad and turn right at first street.
1.0 Cemetery. Turn left.
1.5 **SCOTTSBORO.** Turn right 1 block. Turn left. Cross trolley.
3.8 Cross railroad.
4.0 Turn right at first turn.
4.2 Cross railroad.
5.0 Turn left and pass cemetery on right.
5.2 Cross railroad.
6.0 Turn right. Church on right.
7.0 Turn left at trolley.
7.1 Cross trolley.
7.6 Cross trolley.
7.9 Turn right. Cross trolley.
FORDVILLE on left.
8.1 Turn left and jog right.
9.8 Jog left to trolley. Turn right.
10.0 **HERRIN.** Turn left.
10.2 Turn right at trolley.
10.7 Large brick store. Turn left.
11.2 Cross railroad. Coal mine on right.
11.6 Cross railroad.
16.0 Turn right.
16.4 Turn left.
16.5 **BLAIRSVILLE.** Straight ahead.
17.7 Turn left.
18.2 Straight.
HERST on right.
19.2 Jog left and right.
19.8 Jog right and turn left.
20.0 School on right.
20.6 Covered bridge. Winding road with telephone.
22.8 Jog right. Cross railroad. Jog left.
23.2 Turn left under railroad.
23.8 Turn right under railroad.
DE SOTA. Straight 2 blocks. Turn right. Church on right.
24.2 Under railroad.
27.0 Follow road through woods.
29.3 **HALLIDAYBORO.** Straight ahead.
31.0 **ELKVILLE.** Straight ahead. Station on left.
31.6 Jog left and right.
33.2 Turn left. Cross railroad with telephone.
33.7 Turn right.
36.2 Turn right. Coal mines on right.
36.4 Cross railroad. Turn left first turn.
38.8 Turn left 1 block. Turn right 1 block. Turn left 1 block. Turn right on Washington St.
39.4 Turn left on Main St. to Division St.
39.6 **DUQUOIN.** Turn right on Division St.
40.7 Fork. Turn left. Cross railroad and turn right.
41.6 Turn left.
42.0 Jog right and left. Clay fair in dry weather.
44.5 School on left.
48.2 Turn left.
49.6 Cross six wooden bridges.
50.3 **PINCKNEYVILLE.** South side Court House.

TRIP No. 387:

MURPHYSBORO TO MARION—27.2 Miles.

0.0 Leave Court House. Go east on Chestnut St. 1 block. Turn right on Ninth St. to railroad. Turn left and turn right under railroad.

0.6 Cross bridge. Up small hill. Cross railroad. Up long hill.
1.4 Fork. Keep left-hand road. Fair clay in dry weather, but bad in wet weather.
2.4 Fork. Keep left-hand road.
2.7 Church on left.
3.2 Bridge. Jog right.
4.0 Jog right with telephone line.
4.2 Turn left with telephone line.
7.1 Turn right 1 block. Turn left 2 blocks. Turn right 1 block. Turn left on Oak St.
7.8 Turn right on Southwest St.
7.9 **CARBONDALE.** Station. Turn left. Cross railroad. Station. Go out on E. Main St. No garage.
8.8 Jog right and left.
104 Covered bridge.
11.2 Turn left at old house on right and pass barn on right.
11.6 Turn right at first turn.
12.2 Turn left at first turn.
12.4 Church on left. Turn right.
13.6 Jog left. Winding road.
15.0 Turn right. School on left.
17.5 **CARTERVILLE.** Turn right at station.
18.1 Turn left.
18.6 Turn right at Postoffice.
CRAINVILLE.
18.8 Turn left. Old mill on left.
20.1 Jog right and left.
20.6 Turn right.
24.0 Bad culvert.
24.6 Under railroad.
27.0 Cross railroad.
27.2 Enter on Market St. to
MARION. Court House.

TRIP No. 388:

MARION TO MURPHYSBORO—27.2 Miles.

0.0 Leave Court House. Go west on Market St.
0.2 Cross railroad. Fair clay in dry weather, but bad in wet weather.
2.6 Under railroad.
3.2 ✶ Bad culvert.
6.6 Turn left.
7.1 Jog left and right.
8.4 Turn right at old mill.
8.6 **CRAINVILLE.** Postoffice. Turn left.
9.1 Turn right.
9.7 **CARTERVILLE.** Station. Turn left.
12.2 School on right. Turn left.
13.6 Winding road. Jog right.
14.8 Turn left. Church on right.
15.0 Turn right at first turn.
15.6 Turn left at first turn.
16.0 Pass barn on left. Turn right at old house on left.
16.8 Covered bridge.
18.4 Jog left and right.
19.3 Go into
CARBONDALE on Main St. to station.
19.4 Turn right on Southwest St.
20.1 Turn left on Oak St. to end of street. Turn right 1 block. Turn left 2 blocks. Turn right 1 block.
23.0 Turn left with telephone line.
23.2 Jog left with telephone line.
24.0 Jog left. Bridge.
24.5 Church on right.

24.8 Forks. Keep right-hand road.
25.8 Forks. Keep right-hand road.
26.6 Down long hill. Cross railroad. Down small hill. Cross bridge.
27.2 Under railroad. Turn left and right. Go in on Ninth St. to Chestnut St. Turn left 1 block to
MURPHYSBORO. Court House.

TRIP No. 389:

CAIRO TO METROPOLIS—46.8 Miles.

0.0 Leave Postoffice building on Washington Ave. Go north.
0.3 Angle right on Washington Ave.
1.3 Straight ahead off Washington Ave. Railroad crossing.
1.5 Through railroad viaduct.
1.7 Parallel trolley line on left. Straight ahead.
3.2 Railroad crossing.
3.5 Railroad crossing. Frame schoolhouse on left.
4.6 Parallel trolley on left. Cross trolley line. County line.
5.4 Cross long bridge.
6.0 Light sand. Fork with main telephone line. Good gravel.
6.3 Turn right.
6.4 Cemetery on left.
7.3 Turn left at beginning of street.
MOUND CITY.
7.4 Railroad crossing.
8.2 Angle left.
8.5 Angle right with main road.
9.2 Angle right. Good gravel. Rough in spots.
13.2 Turn right at end of road. Pass small store on left. Fair gravel road.
13.4 Frame school on left.
14.3 Right-hand fork with good gravel.
14.9 Fine gravel ends.
15.3 Strip of rough clay.
15.7 Strip of good gravel.
15.9 Cross small bridge. Straight ahead. Frame school on left. Cross small stream. No bridge. Newly worked road begins.
16.9 Newly worked road ends.
17.1 Left-hand fork. Main telephone line begins.
17.7 Right-hand fork with main telephone line. Clay road.
17.8 Down steep hill. Cross bridge.
17.9 Angle right.
18.3 Cross small bridge.

CAIRO, ILL.

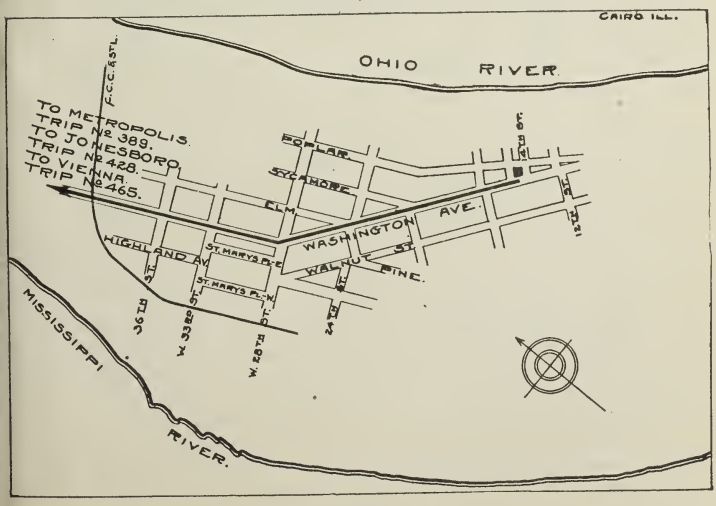

18.4 Railroad crossing.
18.5 Turn left and then right.
OLMSTEAD.
18.6 Up hill.
19.0 Frame church on right.
19.1 Angle left.
19.3 Frame school on left.
19.4 Fine gravel ends.
19.8 Old cemetery on left.
20.9 Old cemetery on right.
21.8 Right-hand fork with main telephone line.
22.3 Fair clay road ends.
22.5 Angle left on fine gravel road.
23.2 Turn right off fine gravel road.
23.7 Road angles.
24.8 Frame house on right. Right-hand fork with telephone line.
25.3 Right-hand road with main telephone line.
25.5 Pass frame schoolhouse on right. Angle left and then right.
25.6 Turn right at end of street.
GRAND CHAIN.
26.7 Straight ahead. Fair clay road.
26.9 Left-hand fork.
27.2 Right-hand fork. Angle left.
27.3 Hills begin.
27.7 Up steep hill.
29.8 Brick church and cemetery on left.
30.8 Straight ahead. Main traveled road. Hills.
31.9 Straight up hill.
34.1 Frame school on right.
34.4 **HILLERMAN.** Turn left.
36.2 Turn right at four corners.
36.7 Frame house on right.
37.2 Turn left at first main four corners. Fair clay road.
37.6 Railroad crossing. Straight ahead.
38.6 Turn right at forks of road around big tree.
39.9 Angle right with main road.
40.1 Left-hand road with telephone line. Three corners. Hilly.
40.8 Railroad crossing.
40.9 **CHOAT.** Turn right.
41,1 Cross small bridge.
41.6 Gradual hills.
41.7 Straight ahead past frame church and cemetery on right.
42.3 Good gravel road.
43.6 Frame schoolhouse on right.
45.2 Straight ahead with main telephone line. Four corners.
46.4 Turn right.
46.5 Turn left on Seventh St.
46.7 Turn right on Upper Market St.
46.8 **METROPOLIS.** Court House.

TRIP No. 390:

METROPOLIS TO CAIRO—46.8 Miles.

0.0 Leave Court House on Upper Market St. Go north.
0.1 Turn left off Upper Market St.
0.3 Turn right off Seventh St.
0.4 Turn left.
1.6 Four corners. Straight ahead with main telephone line.
3.2 Frame school on left.
4.5 Good gravel road.
5.1 Frame church and cemetery on left. Straight ahead.
5.2 Gradual hills.
5.7 Cross small bridge.
5.9 Turn left.
CHOAT.
6.0 Railroad crossing.
6.7 Three corners. Right-hand road with telephone line. Hilly.

6.9 Angle left with main road.
8.2 Turn left at forks of road around big tree.
9.2 Straight ahead. Railroad crossing.
9.6 Turn right at first main four crossings. Fair clay road.
10.0 Straight ahead. Four corners.
10.1 Frame school on left.
10.6 Turn left. Four corners.
12.4 Turn right.
HILLERMAN.
12.7 Frame school on left.
14.9 Down hill. Straight ahead.
16.0 Straight ahead. Main traveled road. Hilly.
17.0 Brick church and cemetery on right.
19.1 Down steep hill.
19.5 Hills end.
19.6 Angle right and then take right hand fork.
19.9 Right-hand fork.
20.1 Straight ahead. Fair clay road.
21.2 **GRAND CHAIN.** Turn left at beginning of street.
21.3 Angle left and then right. Pass frame school on left.
21.5 Left-hand road with main telephone line.
22.0 Left-hand fork with telephone line. Frame house on left.
23.1 Road angles.
23.6 Turn left on fine gravel road.
24.3 Angle right off fine gravel road.
24.5 Fair clay road begins.
25.0 Left-hand fork with main telephone line.
25.9 Old cemetery on left.
27.0 Old cemetery on right.
27.4 Fine gravel begins.
27.5 Frame school on right.
27.7 Angle right.
27.8 Frame church on left.
28.2 Down hill.
28.3 Turn left and then right.
OLMSTEAD.
28.4 Railroad crossing.
28.5 Cross small bridge.
28.9 Angle left.
29.0 Cross bridge up steep hill.
29.1 Left-hand fork with main telephone line. Clay road.
29.7 Right-hand fork. Main telephone line ends.
29.9 Newly worked road begins.
30.9 Cross small stream. No bridge. Frame schoolhouse on right. Straight ahead. Cross small bridge. Newly worked road ends.
31.1 Strip of good gravel.
31.5 Strip of rough clay.
31.9 Fine gravel begins.
32.5 Left-hand fork with good gravel.
33.4 Frame school on right.
33.6 Pass small store on right. Turn left at beginning of road. Fair gravel road.
36.4 Rough in spots.
37.6 Angle left. Good gravel.
38.3 Angle left with main road.
38.6 Angle right.
39.4 Railroad crossing.
39.5 **MOUND CITY.** Turn right at end of street.
40.4 Cemetery on right.
40.5 Turn left.
40.8 Left-hand fork with main telephone line. Good gravel.
41.4 Cross long bridge.
42.2 Cross car line. Parallel car line on right. County line.
43.3 Frame schoolhouse on right. Railroad crossing.
43.6 Railroad crossing.

45.1 Straight ahead. Parallel car line on right.
45.3 Through railroad viaduct.
45.5 Railroad crossing. Straight ahead on Washington Ave.
46.5 Angle left on Washington Ave.
46.8 Go south on Washington Ave. to
CAIRO. Postoffice building.

TRIP No. 391:

GOLCONDA TO PADUCAH, KY.—37.4 Miles.

0.0 Leave Court House on Main St. Go east.
0.1 Turn 1 square off Main St.
0.2 Turn right and around hill to ferry ahead. Cross Ohio River into Kentucky.
0.9 Turn right. House on left. Hills on left. Keep main traveled road. Rough road. Avoid in wet weather.
1.6 Keep main traveled road. Hills on left.
4.0 River road. Rough.
5.2 Turn right up very steep, rough hill.
5.9 Down a very steep, rough clay hill.
6.2 Top of steep hill.
6.4 Bottom of very steep, rough clay hill.
7.1 Through woods. Angle right. Rough and rather hilly.
7.6 River begins. Bear left.
8.7 Parallel river. Rough clay, impassable in wet weather.
8.9 Bear right.
10.0 Angle left.
BAYOU. Angle right.
10.8 Angle right with main traveled road.
11.4 Cross bridge. Fair clay road ends.
12.8 **BIRDSVILLE.** Nearly impassable on account of rocks and washouts.
12.9 Up rocky hill.
13.0 Turn right at three corners. Down very long rocky hill.
14.3 High bluff on left. Follow telephone line. Rough clay.
15.2 Right-hand road with main telephone line.
16.4 Very rough clay road. Avoid in wet weather.
17.2 Down rough hill. Hills end.
18.3 Turn right at first road. Fair clay. Rather rough.
19.5 Very sandy road ends.
19.6 To ferry down the Cumberland River. Turn right up hill, then across.
19.8 Turn left at beginning of street along river.
SMITHLAND.
20.0 Turn right at beginning of street.
20.8 Turn left at three corners.
21.4 Hilly.
22.4 Main road. Follow telephone line. Wind through woods.
22.8 Frame schoolhouse on right.
23.4 House on left. Four corners. Angle right.
24.1 Fair clay.
25.4 Up rocky hill. Very rocky strip.
26.7 Frame school on right.
27.4 Hills end.
28.7 Angle right with telephone line. Frame school on left.
29.8 Frame church on left. Very sandy strip.
30.0 Angle right with telephone line.
30.7 Main traveled road with telephone line.
32.3 Through gate off main traveled road with telephone line.
32.9 Down small hill. Take ferry across the Tensessee River.
33.3 Up hill. Straight ahead with telephone line through gate.
33.7 Clay road ends.
34.5 Railroad crossing.
34.7 Turn right at first road.
34.9 Railroad crossing. Good gravel.
35.4 Railroad crossing.
36.0 Cross bridge.

36.1 Turn right.
36.2 Turn left at beginning of Sixth St. 1 block.
36.9 Railroad crossing.
37.4 Go west on Sixth St. to
PADUCAH. Court House.

TRIP No. 392:

PADUCAH, KY., TO GOLCONDA—37.4 Miles.

0.0 Leave Court House on Sixth St. Go east.
0.5 Railroad crossing.
1.2 Turn right at end of Sixth St. 1 block.
1.3 Turn left.
1.4 Cross bridge.
2.0 Railroad crossing.
2.5 Railroad crossing. Good gravel.
2.7 Turn left at first road.
2.9 Railroad crossing.
3.7 Clay road begins.
4.1 Through gate. Straight ahead with telephone line down to rough clay.
4.5 Ferry boat across Tennessee River, then up small hill.
5.1 Through gate on main road with telephone line. Rough clay.
6.7 Main traveled road with telephone line.
7.4 Angle left with telephone line.
7.6 Frame church on right. Very sandy strip.
8.7 Frame school on right. Angle left with telephone line. Hills begin.
10.7 Hills begin.
10.7 Frame schoolhouse on left.
12.0 Down rocky hill. Very rocky strip.
13.3 Fair clay.
14.0 Angle left at four corners. House on right.
14.6 Frame schoolhouse on left.
15.0 Wind through woods. Follow telephone line. Main road.
16.0 Hilly.
16.6 Turn right at three corners.
17.4 Turn left at end of street.
17.6 **SMITHLAND.** Turn right at end of street along river.
17.8 Turn left down hill to ferry across Cumberland River.
17.9 Very sandy road begins.
19.1 Turn left at first road. Fair clay. Rather rough.
20.2 Up rough hill. Hills begin.
21.0 Very rough clay road.
22.2 Left-hand road with main telephone line.
23.1 Follow telephone line. High bluff on right. Rough clay.
24.4 Up very rocky hill. Turn left at three corners.
24.5 Down rocky hill.
24.6 **BIRDSVILLE.** Straight ahead. Nearly impassable on account of rocks and washouts.
26.0 Cross bridge. Fair clay road begins.
26.6 Angle left with main traveled road.
27.4 Angle left.
BAYOU. Then angle right.
28.5 Bear left.
28.7 Bear right. Parallel river. Rough clay, (impassable in wet weather.
29.8 Bear right. Leave river.
30.3 Angle left through woods. Rough and rather hilly.
31.0 Bottom of very steep, rough clay hill.
31.2 Top of hill.
31.5 Up another very steep, rough clay hill.
32.2 Down very steep, rough hill. Turn left.
33.4 River road. Rough.
35.8 Keep main traveled road. Hills on right.
36.5 Turn left. House on right. Rough road. Keep main traveled road. Avoid in wet weather.

37.2 To ferry boat across Ohio River into Illinois. Go up hill at Golconda and turn left.
37.3 Turn right 1 square on Main St. to
37.4 **GOLCONDA.** Court House.

TRIP No. 393:

METROPOLIS TO PADUCAH, KY.—12.8 Miles.

0.0 Leave Court House on Market St. Go south.
0.1 Turn left on Fifth St. Turn right 1 square on Ferry St.
0.4 Railroad crossing.
0.5 To ferry boat across Ohio River into Kentucky.
0.9 Newly worked road begins.
2.3 Left-hand fork with telephone line.
3.6 Frame schoolhouse on right. Angle left with telephone line. Fine gravel begins.
4.3 Angle right. Cross bridge.
4.8 Angle left.
MAXON MILL. Cross bridge.
4.9 Several small bridges.
6.1 Cross small bridge.
6.6 Frame schoolhouse on left. Straight ahead.
7.3 Frame church on left.
8.1 Frame school on right.
9.1 Frame school on right. Straight ahead.
10.1 Railroad crossing.
10.8 Cross car line. Straight ahead on Thirteenth St.
11.2 Angle right.
11.5 Angle left.
11.6 Turn right on Twelfth St.
11.7 Turn left on Trimble St.
12.0 Turn right at car line intersection on Ninth St.
12.4 Turn left at first paved street on Jefferson St.
12.6 Turn right 2 squares on Sixth St. to
12.8 **PADUCAH.** Court House 4 blocks east.

TRIP No. 394:

PADUCAH, KY., TO METROPOLIS—12.8 Miles.

0.0 Leave Court House on Sixth St. Go west.
0.2 Left 2 squares on Jefferson St.
0.4 Turn right off Jefferson St. at first main street.
0.8 Turn left at intersection of car line off Ninth St.
1.1 Turn right off Trimble St.
1.2 Turn left off Twelfth St.
1.3 Angle right.
1.6 Angle left.
2.0 Straight ahead off Thirteenth St. Cross car line.
2.7 Railroad crossing.
3.7 Straight ahead. Frame schoolhouse on left.
4.7 Frame schoolhouse on left.
5.5 Frame church on right.
6.2 Straight ahead. Frame schoolhouse on right.
6.7 Cross small bridge.
7.9 Several small bridges.
8.0 Cross bridge.
MAXON MILL. Angle right.
8.5 Cross bridge. Angle left.
9.2 Angle right with telephone line. Frame schoolhouse on left. Fair gravel ends.
10.5 Right-hand fork with telephone line.
11.9 Newly worked road ends.
12.3 Cross Ohio River on a ferry to Illinois.
12.4 Railroad crossing.
12.7 Turn left 1 square off Ferry St. Turn right off Fifth St.
12.8 Go north on Market St. to
METROPOLIS. Court House.

TRIP No. 395:

ELDORADO TO CARMI—34.6 Miles.

0.0 Leave center of town, First National Bank. Go north on Oregon St.
0.2 Turn right. Go east. Gumbo bad in wet weather.
0.3 Cross railroad and wooden bridge.
0.4 Turn left. Go north.
0.6 Up small hill. Straight ahead. School on right.
1.1 Turn right.
1.4 Turn left. House on right.
1.6 Jog left.
1.9 Turn right. Straight ahead.
2.4 Jog right.
2.5 Turn left. Railroad on right.
3.2 Straight ahead. Large barn on left.
3.6 Turn right. Follow telephone line with large poles.
4.0 Turn left. Railroad on right.
4.3 Jog right. Jog left. House on right.
4.6 Turn right. School on left.
4.8 Straight ahead. Cross railroad. Gumbo bad in wet weather.
5.5 Cross small wooden bridge. Turn left.
6.0 Jog right. Jog left.
6.5 Cross small wooden bridge.
7.0 Turn left. Cross railroad. Straight ahead.
7.1 Turn right.
7.2 Turn left. School on left.
7.4 Turn right. House on left.
8.0 Turn right. Follow telephone line with large poles.
8.3 Turn left. Clay road begins.
8.5 Turn right. Cross large iron bridge. Jog left.
9.0 Up steep hill. Straight ahead.
9.3 Jog right. Jog left. House on left.
9.5 Turn right. School on right.
10.1 Turn right with telephone line on right.
10.8 Up small hill. Turn right.
11.2 Up small hill. Turn left at top of hill. Large house on right.
11.5 Jog right. Down long hill.
11.7 Turn right. School on left.
11.8 Jog left. Cross small bridge.
12.5 Jog right. Jog left.
12.6 Jog left. Turn right. Ridge road begins.
12.7 Jog right. Jog left. Large red barn on left.
12.8 Straight ahead. Large barn on left.
13.4 Crossroad. Turn right. Follow telephone line to
14.0 Fork of roads. Turn left. House on right.
14.1 Cross wooden bridge.
14.4 Jog left. Clay road. Very rough and hilly.
14.6 Jog right. House on left. Jog left.
15.1 School on right. Jog left.
15.4 Turn left. House on right.
15.7 Jog left. Down long hill.
15.8 Jog left. Jog right.
15.9 Crossroad. Turn right. Cross small wooden bridge.
16.7 Jog right. Jog left up long hill and down steep hill. Church and cemetery on left.
17.7 Down small hill. Turn right.
18.1 Enter
NORRIS CITY on Carroll St. Go 1 block. Turn right on Fourth St. Clay streets.
18.2 Go 2 blocks. Turn east on Division St. Go 2 blocks north.
18.4 Turn east on Main St.
19.2 Cross railroad. Straight ahead up steep hill. Hilly road.
19.4 Straight ahead. House on right. House on left.
20.0 Cross small wooden bridge. Up small hill.
20.5 Straight ahead. Large barn on left.
20.8 Straight ahead up steep hill.

22.0 Crossroad. Turn left. House on left.
22.1 ✶ Down steep, dangerous hill. Up steep hill.
22.4 ✶ Down steep, dangerous hill. Hilly roads.
22.9 ✶ Up steep, dangerous hill. Very rough.
23.6 Up long hill. Large brick house on left. Jog right.
23.7 Jog right.
23.8 Jog left. Cross small wooden bridge.
24.0 Cross small wooden bridge.
24.6 Crossroad. Turn right. Road is being improved.
24.9 Straight ahead.
25.7 Crossroad. Turn left. House on right.
26.4 Large barn on right.
26.5 Crossroad. Turn right.
27.5 Crossroad. Turn left up long hill.
28.1 Down small hill. Cross wooden bridge.
28.3 Crossroad. Straight ahead.
28.8 Crossroad. Turn right.
29.6 Crossroad. Turn left.
29.7 Church and cemetery on right. Down steep hill. Cross small iron bridge.
30.1 Jog right.
31.1 Turn left.
31.3 Jog right. Large red barn on right.
31.4 Jog right.
31.6 Turn right. Cross small iron bridge. Large red barn on left.
32.5 Beginning of rock road. Pike. Follow pike onto W. Main St.
34.6 **CARMI.** Court House on Main and Cross Sts.

TRIP No. 396:

CARMI TO ELDORADO—34.6 Miles.

0.0 Leave Court House on Main and Cross Sts. Go west. Paved streets. End of Main St.
0.0 Rock road begins.
0.6 Follow pike to
2.1 End of pike road. Clay road begins.
3.0 Cross small iron bridge. Turn left. Large red barn on right.
3.2 Jog left.
3.3 Jog left. Red barn on left.
3.5 Turn right.
4.5 Jog left.
4.9 Cross small iron bridge. Up steep hill. Church and cemetery on left.
5.0 Crossroad. Turn right.
5.8 Crossroad. Turn left.
6.5 Cross wooden bridge. Up small hill.
7.1 Down long hill. Crossroad. Turn right.
8.1 Crossroads. Turn left.
8.2 Large barn on left.
8.9 Crossroad. Turn right. House on left.
10.0 Crossroad. Turn left. Road being improved.
10.6 Cross small wooden bridge.
10.8 Cross small wooden bridge. Jog right.
10.9 Jog left.
11.0 Jog left. Large brick house on right. Down long hill.
11.7 ✶ Down steep, dangerous hill. Very rough.
12.2 ✶ Up steep, dangerous hill.
12.5 ✶ Down steep hill. Up steep, dangerous hill.
12.6 Crossroad. Turn right. House on right.
13.8 Down steep hill. Straight ahead.
14.1 Large barn on right. Straight ahead.
14.6 Down small hill. Cross small wooden bridge.
15.2 Straight ahead. House on right. House on left.
15.4 Down steep hill. Straight ahead. Cross railroad.
16.2 Enter
NORRIS CITY on Main St. Go to
16.4 Division St. Turn west. Go 2 blocks.

16.5 Turn left on Fourth St. Go to Carrol St., 1 block west. End of Carrol St.
16.9 Up small hill. Turn left.
17.1 Straight ahead.
17.9 Church and cemetery on right. Up steep hill. Down long hill. Jog right. Jog left.
18.7 Cross small wooden bridge. Crossroad. Turn left. Clay road very rough and hilly.
18.8 Jog left. Jog right.
18.9 Up long hill. Jog right.
19.2 Turn right. House on left.
19.5 Jog left. School on left.
19.7 Turn left.
20.2 Jog right. House on right. Jog left.
20.4 Jog right.
20.6 Cross small wooden bridge.
21.2 Forks of road. Turn right. House on left.
21.8 Crossroad. Turn left.
21.9 Straight ahead. Large barn on right.
22.0 Jog left. Jog right. Large red barn on right.
22.1 Turn left. Jog right.
22.8 Jog right. Jog left.
22.9 Cross small bridge. Jog right.
23.1 Turn left. School on right.
23.4 Up long hill. Jog left.
23.8 Turn right. Top of hill. Down small hill. Large house on left.
24.5 Turn left down small hill.
25.1 Turn left with telephone line on left.
25.3 Turn left. School on left.
25.6 Jog right. Jog left. House on right.
26.1 Down steep hill. Straight ahead.
26.3 Jog right. Cross large iron bridge. Turn left.
26.6 Turn right.
27.2 Turn left.
27.4 Turn left. House on right.
27.5 Turn right. School on right.
27.6 Turn left.
28.1 Cross railroad. Turn right. Straight ahead.
28.6 Cross small wooden bridge.
29.1 Jog right. Jog left.
29.8 Turn right. Cross small wooden bridge.
30.0 Cross railroad. Straight ahead.
30.3 Turn left. School on right.
30.6 House on left. Jog right. Jog left.
31.0 Railroad on left. Turn right.
31.4 Turn left.
32.1 Large barn on right. Straight ahead.
32.2 Railroad on left. Turn right.
33.0 Straight ahead. Turn left. Clay roads.
33.2 Jog right.
33.5 House on left. Turn right.
33.6 Turn right.
34.0 Straight ahead.
34.2 School on left. Straight ahead down small hill. Entering Eldorado.
34.3 Turn right. Go south. Gumbo begins. Avoid in wet weather. Cross wooden bridge and railroad.
34.4 Go west. Turn left.
34.6 Oregon St. Go south on Oregon St. to
ELDORADO. First National Bank. Center of town.

TRIP No. 397:

JACKSONVILLE TO LITCHFIELD—69.5 Miles.

0.0 Leave south side of square. Go south on Main St.
1.0 Insane Asylum on right.

1.2 End of brick pavement.
1.7 End of street car tracks.
2.8 Jog left and right with two rows of telephone line.
3.8 Small bridge.
5.9 Jog left and right with one line of telephone wires.
6.2. Jog left and right. School on left.
7.8 **WOODSON.** Turn left. Cross railroad.
9.8 Turn left.
10.1 Turn right.
10.5 Turn left.
10.8 Turn right.
11.8 Turn left.
15.4 Under railroad.
16.2 Overhead bridge.
18.1 **FRANKLIN.** Straight ahead. Postoffice on right.
18.7 Straight ahead with telephone line. Hills and clay road.
19.7 Turn right and left. Edge of woods.
20.5 School on right.
22.7 Turn right with telephone line.
23.7 Turn left.
23.9 Turn right. Fair dirt begins.
24.3 Crossroad.
24.4 Turn left.
24.8 Turn right.
25.0 **WAVERLY.**
25.1 Turn left and right. Church on right.
25.3 Turn left with telephone line.
25.4 Cross railroad.
27.0 Under railroad.
31.0 Turn right with telephone line.
32.6 School on right.
33.9 **LOWDER** on right. Cross railroad.
35.6 Turn left. School on left with telephone line.
37.6 Turn right. Railroad on left.
38.2 Small bridge. Jog right and left with telephone line.
38.5 School on left.
40.3 Turn left. Small bridge.
40.8 Turn right with telephone line.
41.3 Church on left. Cemetery on right.
41.7 Brick school on left.
43.6 Turn left. Cemetery on left.
44.1 Church on right.
44.4 **GIRARD.** Park on right. Straight ahead with telephone line.
44.6 Cross railroad. Depot on right. Fair dirt.
49.0 Turn right. Leave main telephone line.
49.6 Jog left and right.
50.5 Church on right. Cemetery on left.
51.0 School on right.
54.0 School on right.
56.0 Cross small bridge. Through woods.
56.4 Turn left with telephone line.
56.6 Turn right.
57.2 Jog right and left.
57.5 Jog left and right. School on right.
60.9 School on right.
61.4 Turn left with telephone line.
62.4 Turn right.
63.4 Jog left and right.
65.4 Straight ahead with telephone line.
68.4 Turn left. Cross railroad.
68.7 Turn right on State St.
69.5 **LITCHFIELD.** Public library on left.

TRIP No. 398:

LITCHFIELD TO JACKSONVILLE—69.5 Miles.

0.0 Leave Public Library. Go north on State St. Public Library on right.

0.8 End of street. Turn left.
1.1 Cross railroad. Turn right with telephone line. Fair dirt.
4.1 Straight ahead with telephone line. Several mail boxes on corner.
6.1 Jog left and right.
7.1 Turn left with telephone line.
8.1 Turn right.
8.6 School on left.
12.0 Jog left and right. School on left.
12.3 Jog right and left.
12.9 End of road. Turn left.
13.1 Turn right with telephone line.
13.5 Cross small bridge through woods.
15.5 School on left.
17.6 Small bridge.
19.0 Church on left. Cemetery on right.
19.9 Jog left and right.
20.5 Turn left with telephone line.
24.9 Cross railroad. Depot on left.
25.1 **GIRARD.** Park on left. Straight ahead with telephone line.
25.4 Church on left.
25.9 Turn right. Cemetery on right.
27.8 Brick school on right.
28.2 Church on right. Cemetery on left.
28.7 Turn left with telephone line.
29.2 Small bridge. Turn right.
31.0 School on right.
31.3 Jog right and left. Cross small bridge.
31.9 Turn left. Railroad on right.
33.9 School on right. Turn right with telephone line.
35.6 Cross railroad.
LOWDER on left.
36.9 School on left.
38.4 Turn left with telephone line.
42.4 Under railroad.
44.1 Cross railroad.
44.2 Turn right.
44.4 Turn left. Church on left. Turn right around square.
44.5 **WAVERLY.**
44.7 Turn left.
45.1 Turn right with telephone line.

JACKSONVILLE, ILL.

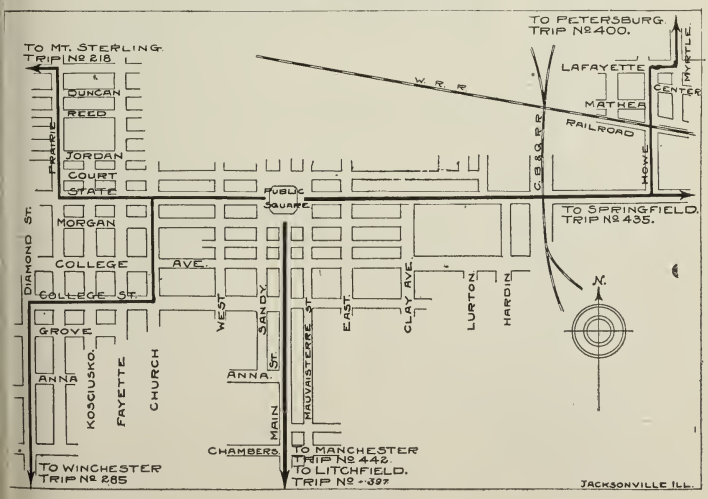

45.2 Cross railroad.
45.6 Turn left. Hills and clay.
45.8 Turn right.
46.8 Turn left with telephone line.
49.0 School on left.
49.8 Turn right and left. Edge of woods.
50.8 Straight ahead with telephone line.
51.4 **FRANKLIN.** Postoffice on left. Straight ahead.
53.3 Overhead bridge. Fair dirt begins.
57.1 Under railroad.
57.7 Turn right.
58.7 Turn left.
59.0 Turn right.
59.4 Turn left.
59.7 Turn right with telephone line.
61.7 Cross railroad. Turn right.
WOODSON.
63.3 Jog left and right. School on right.
63.6 Jog left and right with two rows of telephone lines.
65.7 Small bridge.
66.7 Jog left and right.
67.8 Beginning of street car tracks. N. Main St.
68.5 Beginning of brick pavement.
68.5 Insane Asylum on left.
69.5 **JACKSONVILLE.** South side of square.

Modern Garage.
Peacock Inn.

TRIP No. 399:

PETERSBURG TO JACKSONVILLE—38.1 Miles.

0.0 Leave Court House. Go south.
0.1 Court House on left. High school on right.
0.3 Turn right. Fair dirt begins.
0.5 Turn left.
1.9 Turn right.
3.2 Turn left. Railroad on right with telephone line.
5.2 Jog left and right.
6.2 Turn right with telephone line.
7.2 Jog left and right.
7.7 School on left.
8.2 Jog left and right.
9.0 Cross railroad.
9.1 Turn left.
TALLULA. Depot on left.
9.2 Turn left. Cross railroad.
9.4 Turn right.
10.8 Turn right.
11.6 Cross railroad.
11.8 Turn right. School on left.
12.0 Cross railroad.
13.5 Turn right.
14.5 Cross railroad.
14.8 Turn left.
15.0 Cross railroad. Turn right. Parallel railroad.
15.6 Cross railroad. Jog right and left. Depot on left.
15.9 **ASHLAND.**
16.1 Turn left.
16.4 Cross railroad.
16.7 Turn right.
17.9 Jog right and left.
18.7 Turn right.
19.4 Jog left and right.
PRENTICE.
19.9 Cross railroad.
20.1 Turn left.

21.4 Turn right.
22.7 Cross railroad.
23.2 Turn right. School on right.
24.7 Cross railroad.
27.0 Turn right. School on left.
27.4 Turn left.
27.6 Jog right and left. Cemetery on left.
27.8 **SINCLAIR.** Cross railroad.
28.1 Turn right.
28.7 Turn left. Railroad on right.
29.4 Turn right with telephone line.
29.9 Cross railroad. Grain elevator on right.
30.7 Turn left. Cross railroad.
31.0 Turn right with telephone line.
32.2 School on right.
32.7 Turn left. Railroad on right.
33.7 Turn right with telephone line.
34.2 Under railroad.
36.0 Turn left. Cross bridge. Cross railroad.
36.8 Jog right and left. Cemetery on left.
37.0 Cross railroad. Howe St.
37.1 Turn right. Institute for Blind on right.
37.3 Cross railroad.
38.1 **JACKSONVILLE.** East side of square.

Modern Garage.
Peacock Inn.

TRIP No. 400:

JACKSONVILLE TO PETERSBURG—38.1 Miles.

0.0 Leave east side of square. Go east on State St.
0.8 Cross railroad.
1.0 Turn left. Institute for Blind on left. Howe St.
1.1 Cross railroad. Fair dirt begins.
1.3 Jog right and left. Cemetery on right.
1.8 Cross railroad. Cross bridge. Turn right.
2.1 Under railroad with telephone line.
3.9 Turn left with telephone. Large white house on right.
4.4 Turn right. Railroad on left.
5.4 School on left.
5.9 Turn left with telephone line.
7.1 Cross railroad. Turn right.
7.4 Cross railroad. Grain elevator on left.
8.2 Turn left with telephone line.
8.7 Turn right. Railroad on left.
9.4 Turn left.
10.0 Cross railroad.
SINCLAIR. Straight ahead.
10.3 Jog right and left. Cemetery on right.
10.5 Turn right.
10.7 Turn left. School on right.
11.0 Cross railroad.
13.4 Turn left. School on left.
14.9 Cross railroad.
15.4 Turn left.
16.7 Turn right.
18.0 Cross railroad.
18.2 Turn left and right.
PRENTICE.
18.7 Turn left.
19.4 Jog right and left.
20.2 Turn left.
21.4 Cross railroad.
21.7 Turn right.
22.0 **ASHLAND.**
22.2 Jog right and left. Depot on right. Cross railroad.

22.5 Jog right and left. Parallel railroad.
23.1 Turn left. Cross railroad.
23.3 Turn right.
23.6 Cross railroad.
24.8 Turn left.
26.1 Cross railroad.
26.3 Turn left. School on right.
26.5 Cross railroad.
27.3 Turn left.
28.7 Turn left.
28.9 Cross railroad. Turn right. Fair dirt begins.
29.0 **TALLULA.** Turn right. Depot on right.
29.1 Cross railroad.
29.9 Jog left and right with telephone line.
30.4 School on right.
30.9 Jog left and right.
31.9 Turn left with telephone line.
32.9 Jog left and right.
34.9 Turn right. Railroad on left.
36.2 Turn left.
37.6 Turn right.
37.8 Turn left.
38.0 High school on left.
38.1 **PETERSBURG.** Court House on right.

TRIP No. 401:

JERSEYVILLE TO ALTON—20.8 Miles.

0.0 Leave Pearl and State Sts., center of town. Go south on State St.
0.4 Right fork with telephone line. Depot on left.
5.3 Turn left. Fair dirt begins.
5.4 **McCLUSKEY.** Turn right.
5.5 Cross railroad.
6.4 Jog left and right. School on right. Hills and clay begin.
7.4 Church.
7.7 **EAST NEWBERN.**
8.7 Jog left and right.
13.1 Cross bridge.
14.9 Church and cemetery on left.
15.3 **MELLVILLE.** Postoffice on left.
17.4 Beginning of macadam.
18.2 Beginning of street car line.
18.4 Turn right on N. State St.
19.6 Turn right with car line down steep hill.
20.6 Turn left on Second St.
20.7 Cross railroad.
20.8 **ALTON.** City Hall on right.

TRIP No. 402:

ALTON TO JERSEYVILLE—20.8 Miles.

0.0 Leave City Hall, Second and Market Sts. Go west on Second St.
0.1 Cross railroad.
1.2 Turn right on State St. Up long hill.
2.2 Turn left with street car line.
2.4 Turn left.
2.6 End of street car line. Follow telephone line.
3.4 End of macadam.
5.5 **MELLVILLE.** Postoffice on right. Hills and clay begin
5.9 Church and cemetery on right.
7.7 Cross bridge.
11.5 Turn right with telephone line.
12.1 Jog left and right.
13.1 **EAST NEWBERN.**
13.4 Church on right.

14.4 Jog left and right. School on left.
15.3 Cross railroad. Fair dirt begins.
15.4 Turn left.
McCLUSKEY.
15.5 Turn right.
20.4 Left fork.
20.8 JERSEYVILLE. Pearl and State Sts.

TRIP No. 403:

MT. VERNON, IND., TO CARMI—27.6 Miles.

0.0 Leave Court House on Main St., between Third and Fourth Sts. Go 1 block south. Turn right on Second St. Go 7 blocks west on Second St.
0.1 Cross railroad. End of asphalt street.
0.6 Leave Mt. Vernon on Second St. Gravel road begins.
0.7 Forks of road. Turn right.
2.4 Cross small iron bridge.
3.9 Straight ahead. Down hill. Rock road.
4.0 Down hill. Straight ahead. Cross small iron bridge.
5.1 Follow rock road. Cross small iron bridge. Straight ahead.
5.6 School on right. Straight ahead.
6.3 Jog left.
6.4 Jog right.
6.6 Jog left. End of rock road.
7.4 Turn right down steep, sandy bank to river. Gumbo road begins. Cross river on ferry, entering Illinois. Straight ahead up river bank.
8.3 School on left. Jog right. Jog left.
8.5 Jog right. Jog left.
9.6 Jog right. Jog left.
9.9 Jog left.
10.4 Turn right. Cross large iron bridge.
10.5 Jog right. Forks of road. Turn left.
12.0 Cross small iron bridge.
12.5 Crossroad. Turn right. Gumbo ends.
13.2 Cross small iron bridge. Crossroad. Straight ahead.
15.6 Crossroad. Straight ahead. Sandy road begins.
18.7 Beginning of rock road. Pike.
19.6 Straight ahead. Cross small iron bridge.
20.6 Up steep hill. Jog right.
20.7 Up steep hill. Jog right.
22.6 Cemetery and church on left.
22.9 Straight ahead.
23.7 Enter
EPWORTH. Straight ahead through the town. Cross railroad. End of pike.
24.9 Crossroad. Turn left.
25.2 Cemetery and large red barn on left.
26.9 Crossroad. Turn left. Church on right. Follow pike. Rock road begins.
26.9 Jog left. Large brick house on right.
27.1 Enter on Main St. Cross railroad. Cross river bridge. Paved streets.
27.6 CARMI. Court House on Main and Cross Sts.

TRIP No. 404:

CARMI TO MT. VERNON, IND.—27.6 Miles.

0.0 Leave Court House on Main and Cross Sts. Go northeast on Main St. Cross Little Wabash River. Paved road.
0.5 Cross railroad. End of Main St. Rock road.
0.7 Jog right. Large brick house on left. Follow pike to end.
2.4 Crossroad. Turn right. End of pike. Church on left. Sandy roads.
2.7 Cemetery and large red barn on right.
3.9 Crossroad. Turn right.
4.7 Enter

EPWORTH. Cross railroad. Pike begins. Straight ahead through town. Rock road.
6.1 Cemetery on left. Church on left.
6.9 Crossroad. Straight ahead.
7.0 Down steep hill.
8.0 Jog left. Down steep hill.
8.9 Cross small bridge. Straight ahead.
9.0 End of pike.
11.0 Crossroad. Straight ahead. Sandy road begins.
14.4 Crossroad. Straight ahead. Cross small iron bridge.
15.1 Crossroad. Turn left. Gumbo begins.
15.6 Cross small bridge.
17.1 Forks of road. Turn right. Jog left. Cross large iron bridge. Turn left.
17.2 Jog right.
17.7 Jog left. Gumbo bad in wet weather.
18.0 Jog right. Jog left.
19.1 Jog right. Jog left.
19.3 Jog right. Jog left. School on right. Parallel old river on left.
20.2 River bank. Cross river on ferry. Steep, sandy bank. Turn left.
21.0 Jog right. Rock roads.
21.2 Jog left.
21.3 Jog right.
22.0 Straight ahead. School on left.
22.5 Straight ahead. Cross small iron bridge. Follow gravel road.
23.6 Cross small iron bridge. Straight ahead up hill.
23.7 Straight ahead up hill. Rock road.
25.2 Cross small bridge.
26.9 Forks of road. Turn left. Enter on Second St.
27.1 Go east. Cross railroad. Asphalt begins. Go 7 blocks east to Main St. Turn left. Go north 1 block to
27.6 MT. VERNON. Court House, between Second and Fourth Sts.

TRIP No. 405:

GREENVILLE TO ALTON—46.0 Miles.

0.0 Leave Court House, Seventh and College Sts. Go east on College St. Court House on left.
0.6 Cross river. Turn left on stone road.
1.6 End of stone. Fair dirt begins.
2.4 Jog left and right.
4.0 School on left.
4.4 Jog right and left.
5.7 Turn right.
6.0 Turn left. School on left.
7.4 Turn left.
8.2 Jog left and right.
8.4 Small bridge.
4.6 Turn left.
10.1 Pass through village. Turn right.
11.7 Turn left.
12.3 Turn right.
16.3 School on right.
19.3 ALHAMBRA.
19.4 Cross railroad.
22.1 Turn left and right.
24.0 Turn right.
24.2 Turn left.
25.8 HAMEL. Cross trolley.
28.3 Turn right.
28.6 CARPENTER. Cross railroad.
28.8 Turn left. School on left.
29.0 Cross railroad.

30.4 Small bridge.
32.8 School on left.
36.4 Church and cemetery on right.
36.9 Straight ahead.
37.9 Turn left.
38.9 Turn right.
41.7 Cross railroad.
41.8 **EAST ALTON.** Fine macadam.
42.0 Turn right under railroad.
42.5 Cross river.
42.6 Railroad crossing. Enter on Second St.
46.0 **ALTON.** Second and Market Sts. City Hall on left.

TRIP No. 406:

ALTON TO GREENVILLE—46.0 Miles.

0.0 Leave Market and Second Sts., center of Alton. Go east on Second St. City Hall on right.
3.4 End of Second St. Cross railroad. Fine macadam begins.
3.5 Cross river.
4.0 Under railroad. Turn left.
4.2 **EAST ALTON.**
4.3 Cross railroad. Fair dirt begins.
7.1 Turn left.
8.1 Turn right.
9.6 Church and cemetery on left.
13.2 School on right.
15.6 Small bridge.
17.0 Cross railroad.
17.2 Turn right. School on right.
17.4 Cross railroad.
CARPENTER.
17.7 Turn left.
20.2 Cross trolley.
HAMEL.
21.8 Turn right.
22.0 Turn left.
23.9 Turn left and right.
26.6 Cross railroad.
26.7 **ALHAMBRA.**
29.7 School on left.
31.0 Straight ahead.
33.7 Turn left.
34.3 Turn right.
35.9 Turn left, passing through village.
36.4 Turn right.
37.6 Small bridge.
37.8 Jog left and right.
38.6 Turn right.
40.0 Turn right. School on right.
40.3 Turn left.
41.6 Jog right and left.
42.0 School on right.
43.6 Jog left and right.
44.4 Beginning of stone.
45.4 Turn right. Cross river.
46.0 **GREENVILLE.** Court House on right.

TRIP No. 407:

GREENVILLE TO CENTRALIA—42.0 Miles.

(Fair in dry weather. Impassible in wet weather.)

0.0 Leave Court House, College Ave. and Second Sts. Go south on Second St. Court House on right.
0.4 Turn left off Second St. onto Harris St.
2.0 Turn right. Cross railroad.
2.0 Turn left.
2.3 Small bridge.

3.3 Turn left.
3.8 Turn right.
6.8 Small bridge.
12.9 Small bridge.
13.4 School on left.
15.4 School on left.
20.9 Church on left.
21.0 Turn left.
21.2 **CARLYLE.**
21.8 Cross river.
25.5 Jog left and right.
27.5 Turn left.
27.9 Turn right.
31.0 Cross railroad.
31.3 Small bridge.
35.1 Turn right. Blacksmith shop on right.
35.2 Turn left.
35.3 **SANDOVAL.** Turn right.
35.4 Cross railroad.
35.5 Turn right.
35.7 Turn left.
35.8 Turn right.
35.9 Turn left.
36.1 Turn left and right.
37.1 School on left.
38.1 Cross railroad. Turn right.
39.3 Cross railroad.
39.7 Cross river with trolley.
41.6 Beginning of brick pavement. Church on left. Elm St.
41.8 Turn right on Broadway.
42.0 **CENTRALIA.** Broadway and Locust St.

TRIP No. 408:

CENTRALIA TO GREENVILLE—42.0 Miles.

0.0 Leave Locust St. and Broadway, center of town. Go east on Broadway with car line.
0.2 Turn left.
0.4 End of brick pavement. Church on right.
2.3 Cross river, leaving trolley.
2.7 Cross railroad.
3.9 Turn left. Cross railroad.
4.9 School on right.
5.9 Turn left and right.
6.1 Turn right.
6.2 Turn left.
6.3 Turn right.
6.5 Turn left.
6.6 Cross railroad.
6.7 Turn left.
SANDOVAL.
6.8 Turn right.
6.9 Turn left. Blacksmitm shop on left.
10.7 Small bridge.
11.0 Cross railroad.
14.1 Turn left.
14.3 Turn right.
16.5 Jog left and right.
20.2 Cross river.
20.8 **CARLYLE.**
21.0 Turn right.
21.1 Church on right.
26.6 School on right.
28.6 School on right.
29.1 Small bridge.
35.2 Small bridge.
38.2 Turn left.

38.7 Turn right.
39.7 Small bridge.
40.0 Turn right.
41.3 Cross railroad. Turn left on Harris St.
41.6 Turn right on Second St.
42.0 **GREENVILLE.** Court House on left. Second and College Sts.

TRIP No. 409:

OLNEY TO LOUISVILLE—28.5 Miles.

0.0 Leave Court House on Main St. Go west. Cross railroad.
0.6 Straight ahead. Rough clay and sand. Avoid in wet weather.
1.8 Cross bridge.
3.4 Rather sandy strip.
4.6 Low, rough clay road.
6.7 Turn left.
7.2 Turn right.
7.7 Cemetery on left.
8.2 **NOBLE.** Turn right.
8.4 Turn left.
8.6 Turn right and then left. Very rough.
10.2 Turn right. County line. Very low. Impassable in wet weather.
11.1 Turn left.
12.1 Turn right. Rather hilly. Sand and clay.
14.2 Turn left at frame school house. Very rough hills with swamps between.
14.7 Cross bridge.
16.2 Frame school on right.
17.4 Turn right.
18.0 Turn left.
18.9 Turn right.
19.1 Turn left.
19.6 Turn right.
19.8 Turn left.
20.4 **SAILOR SPRINGS.** Straight ahead.
20.9 Brick school on left.
21.6 Straight ahead. Sand and clay.
22.6 Angle right.
23.0 Turn left.
26.2 Frame church on right. Straight ahead.
26.7 Turn left.
26.9 Frame school on right.
27.7 Cross bridge.
28.2 Cross bridge.
28.3 Turn right.
28.5 **LOUISVILLE.** Court House.

TRIP No. 410:

LOUISVILLE TO OLNEY—28.5 Miles.

0.0 Leave east side of Court House. Go south.
0.2 Turn left.
0.3 Cross bridge.
0.8 Cross bridge.
1.6 Frame school on left.
1.8 Turn right.
2.3 Straight ahead. Frame church on left.
5.5 Turn right.
5.9 Angle left.
6.9 Straight ahead. Sand and clay.
7.6 Brick schoolhouse on right.
8.1 Straight ahead.
SAILOR SPRINGS.
8.7 Turn right.
8.9 Turn left.
9.4 Turn right.

9.6 Turn left.
10.5 Turn right.
11.1 Turn left.
12.3 Frame school on left.
13.8 Cross bridge.
14.3 Turn right at frame schoolhouse. Very rough and hilly. Swamps between.
16.4 Turn left. Rather hilly. Sand and clay.
17.4 Turn right.
18.3 Turn left. County line. Very low. Impassable in wet weather.
19.9 Turn left and then right. Very rough.
20.1 Turn right.
20.3 Turn left.
NOBLE.
20.8 Cemetery on right.
21.3 Turn left.
21.8 Turn right.
23.9 Low, rough clay road.
25.1 Rather sandy strip.
26.7 Cross bridge.
27.9 Straight ahead. Rough clay and sand.
27.9 Avoid in wet weather.
28.5 Cross railroad. Go west on Main St. to
OLNEY. Court House.

TRIP No. 411:

VANDALIA TO GREENVILLE—19.6 Miles.

0.0 Leave Court House on Main St. Go west.
0.2 Railroad crossing. Turn left on Sixth St.
0.3 Turn right on Edwards St.
0.4 Turn left on Seventh St.
0.5 Turn right on South St.
1.7 Straight ahead. Hills. Fair dirt road.
2.0 Angle left. Road angles.
4.4 **HAGARSTOWN.** Turn left and then right.
6.1 Frame school on left. Straight ahead.
6.6 Cross bridge. Sand and hills.
7.2 Cemetery on right.
8.2 Hills. Rough clay.
9.6 Cross bridge. Very rough. Impassable in wet weather.
9.8 Cross bridge.
9.9 Up steep hill. Cross bridge.
10.2 Turn left.
10.8 Turn left.
11.0 **MULBERRY GROVE.** Turn right—rough clay.
14.9 Turn left.
15.5 Turn right.
15.8 Railroad crossing.
17.1 Frame school on left. Good dirt road.
18.0 Good stone road begins.
18.6 Turn left.
19.2 Straight ahead on Beaumont Ave.
19.5 Turn right on College Ave.
19.6 **GREENVILLE.** Court House.

TRIP No. 412:

GREENVILLE TO VANDALIA—19.6 Miles.

0.0 Leave Court House on College Ave. Go east.
0.1 Turn left off College Ave.
0.4 Straight ahead off Beaumont Ave.
1.0 Turn right.
1.6 Good stone road ends.
2.5 Frame school on right. Good dirt road.
3.8 Railroad crossing.
4.1 Turn left.

4.7 Turn right.
8.6 Turn left.
MULBERRY GROVE. Rough clay.
8.8 Turn right.
9.4 Turn right.
9.7 Cross bridge. Down steep hill.
9.8 Cross bridge.
10.0 Cross bridge. Very rough. Impassable in wet weather.
11.4 Hills. Rough clay.
12.4 Cemetery on left.
13.0 Cross bridge. Sandy hills.
13.5 Straight ahead. Frame school on right.
15.2 Turn right and then left.
HAGARSTOWN.
17.6 Angle right. Road angles.
17.9 Straight ahead. Hills. Fair dirt road.
19.1 Turn left off South St.
19.2 Turn right off Seventh St.
19.3 Turn left off Edwards St.
19.4 Turn right off Sixth St. Railroad crossing.
19.6 Go east on Main St. to
VANDALIA. Court House.

TRIP No. 413:

MATTOON TO CHARLESTON—14.1 Miles.

0.0 Leave National Bank. Go south on Seventeenth St. 1 block. Mattoon Motor Car Co. on right. Turn left on Charleston Ave.
1.0 Turn right. Fair clay begins.
1.2 Turn left.
1.7 Jog right.
2.7 Turn left.
4.1 Cross bridge.
4.8 School on right. Fair gravel begins.
7.1 School on right. Turn left. Fair clay begins.
7.9 Cross small bridge. Straight ahead.
8.3 Cross railroad. Straight ahead
LOXA.
9.0 Turn right. School on left. Fair gravel begins.
10.2 Church on right.
11.2 School on left.
12.2 Cemetery on left.
12.7 Turn right.
12.9 Cross railroad and jog left.
13.3 Fair grounds on left.
13.5 Cross railroad.
14.1 Turn right off Madison St. on Sixth St. 1 block to
CHARLESTON. West side of Court House.

TRIP No. 414:

CHARLESTON TO MATTOON—14.1 Miles.

0.0 Leave west side of Court House. Go north on Sixth St. 1 block. Turn left on Madison Ave.
0.6 Cross railroad. Fair gravel begins.
0.8 Fair grounds on right.
1.2 Jog right and cross railroad.
1.4 Turn left.
1.9 Cemetery on right.
2.9 School on right.
3.9 Church on left.
5.1 School on right. Turn left. Fair clay begins.
5.8 **LOXA.** Straight ahead. Cross railroad.
6.2 Straight ahead. Cross small bridge.
7.0 Turn right. School on left.
8.2 Straight ahead. Fair gravel begins.

9.3 School on left.
10.0 Cross bridge. Fair clay begins.
11.4 Turn right.
12.4 Jog left.
12.9 Turn right.
13.1 Turn left on Charleston St.
14.0 Mattoon Motor Car Co. on left.
14.1 **MATTOON.** First National Bank, corner of Seventeenth and Broadway.

TRIP No. 415:

MATTOON TO EFFINGHAM—31.3 Miles.

0.0 Leave National Bank, corner of Seventeenth St. and Broadway. Go south on Seventeenth St.
0.1 Mattoon Motor Car Co. on right.
0.4 Cross railroad. Black dirt, with strip of clay. Impassable in wet weather.
0.7 Turn right.
0.8 Turn left.
2.5 School on right.
3.8 Forks. Turn left and jog right.
5.0 School and church on left.
6.6 Turn right. School on left.
8.8 **ETNA.** Cross railroad and turn left. Station on left.
9.8 Turn right. Fair clay.
10.1 Turn left.
11.2 Turn left. Cross railroad. Turn right.
12.0 Parallel railroad.
14.2 **NEOGA.** Straight ahead. Station on right.
18.8 Parallel railroad.
20.7 Turn right.
21.2 Turn left and right.
SIGEL. Turn left.
24.3 Turn right.
25.0 Turn left.
26.0 Turn right.
27.6 Turn left.
29.0 School on right. Good stone.
30.3 Cemetery on right. Turn left. Cross railroad.
31.3 Enter on Fourth St. to
EFFINGHAM. West side of Court House.

TRIP No. 416:

EFFINGHAM TO MATTOON—31.3 Miles.

0.0 Leave west side of Court House. Go north on Fourth St. Good stone road.
1.0 Cross railroad. Turn right. Cemetery on left.
2.3 School on left.
3.7 Turn right. Fair clay.
5.3 Turn left.
6.3 Turn right.
7.0 Turn left.
10.1. Turn right.
SIGEL. Turn left and right.
10.6 Turn left.
12.5 Parallel railroad.
17.1 Station on left.
NEOGA. Straight ahead.
19.3 Parallel railroad.
20.1 Turn left. Cross railroad and turn right.
21.2 Turn right
21.5 Turn left. Black dirt begins.
22.5 **ETNA.** Station on right. Turn right. Cross railroad.
24.7 School on right. Turn left with
26.3 Church and school on right. Strip of clay.
27.5 Jog left and turn right.

28.8 School on left. Impassable in wet weather.
30.5 Turn right.
30.6 Turn left.
30.9 Cross railroad.
31.3 Go in on Seventeenth St. past Mattoon Motor Car Co. on left to
MATTOON. National Bank, corner of Seventeenth and Broadway.

TRIP No. 417:

OLNEY TO LAWRENCEVILLE—21.7 Miles.

0.0 Leave Court House on Main St. Go east.
0.7 Straight ahead.
2.4 Straight ahead off Main St.
3.7 Very rough clay.
5.3 Hills. Swamps between.
6.9 Very low, rough clay. Impassable in wet weather.
8.4 Frame school on right. Straight ahead.
10.4 Frame school on right. Straight ahead.
12.7 Up steep hill. Sand and low dirt road.
13.4 Down steep hill.
14.6 Frame church on left. Straight ahead.
16.3 Frame church and cemetery on right.
18.4 Rough clay ends. Impassable in wet weather.
19.5 Good gravel ends.
21.1 Left-hand fork. Fair gravel hills.
21.6 Railroad crossing.
21.7 Go east on State St. to
LAWRENCEVILLE. Court House.

TRIP No. 418:

PARIS TO CHARLESTON—28.8 Miles.

0.0 Leave Court House. Go west on Court St.
0.3 Turn left on Jefferson St.
0.7 Cross railroad. Fair gravel begins.
0.9 Turn right and cross railroad.
8.9 Turn left.
9.0 **GRANDVIEW.** Turn right.
9.3 Cross small bridge and turn right. Jog left.
12.0 Turn right and jog left.
13.6 Fork. Turn left.
13.8 Turn right.
14.5 Straight ahead. Good gravel.
15.2 Cross railroad.
15.8 Fork. Turn left and jog right.
19.0 **ASHMORE.** Straight ahead.
20.2 Jog right. Cross railroad and jog left.
22.2 Fork. Turn left and jog right and left.
23.3 Church on left.
24.0 Down long hill. Cross bridge. Up long hill.
24.7 Turn left and jog right.
26.1 Turn left.
26.7 Cross railroad.
27.0 Turn right on Madison St.
28.8 Turn left on Seventh St. 1 block to
CHARLESTON. East side of Court House.

TRIP No. 419:

CHARLESTON TO PARIS—28.8 Miles.

0.0 Leave east side of Court House. Go north on Seventh St. 1 block. Turn right on Madison St. Good gravel begins.
1.8 Turn left off Madison St.
2.7 Turn right.

TELEPHONE 81

K. R. O'HAIR

Motor Cars and Supplies

GARAGE, 120 EAST WOOD ST.

PARIS - - - ILLINOIS

4.1 Turn right and jog left.
4.8 Down long hill. Cross bridge up long hill.
5.5 Church on right.
6.6 Jog left and right. Turn right.
8.6 Jog right and cross railroad. Jog left.
9.8 Straight ahead.
ASHMORE.
13.0 Jog left and turn right.
13.6 Cross railroad.
14.3 Straight ahead. Fair gravel begins.
15.0 Turn left.
15.2 Turn right.
16.8 Jog right and turn left.
19.5 Jog right. Turn left. Cross small bridge.
19.8 Turn left.
GRANDVIEW.
19.9 Turn right.
27.9 Cross railroad and turn left on Jefferson St.
28.1 Cross railroad.
28.5 Turn right on Court St.
28.8 PARIS. South side of Court House.

K. R. O'Hair, Garage.

TRIP No. 420:

PARIS TO MARSHALL—15.4 Miles.

0.0 Leave Court House on Main St. Go south.
0.3 Turn left and then right on Marshall St.
0.9 Railroad crossing. Pavement ends. Fair dirt.
2.1 Good gravel.
3.7 Rough clay. Avoid in wet weather.
4.1 Hilly road.
5.3 Sandy road begins.
6.3 Frame church on left. Good gravel begins.
7.6 Straight ahead.
8.8 OLIVER. Straight ahead.
9.3 County line. Rough clay. Sandy in spots.
11.3 Straight ahead. Rough clay.
11.9 Railroad crossing.
12.3 Angle right, down very steep, rocky hill.
12.4 Very sandy strip.
12.5 Cross bridge.
12.6 Up steep rough hill.
12.7 Good gravel and stone begins.
13.4 Frame school on right.
14.0 Cross bridge.
14.9 Straight ahead on N. Michigan Ave.
15.2 Turn right on Main St.
15.4 MARSHALL. Court House.

TRIP No. 421:

MARSHALL TO PARIS—15.4 Miles.

0.0 Leave Court House on Main St. Go east.
0.2 Turn left off Main St.
0.5 Straight ahead off N. Michigan Ave.
1.4 Cross bridge.
2.0 Frame schoolhouse on left.
2.7 Good gravel and stone ends.
2.8 Down steep, rough hill.
2.9 Cross bridge.
3.0 Very sandy strip.
3.1 Up very steep, rocky hill. Angle left.
3.5 Railroad crossing.
4.1 Straight ahead. Rough clay.
6.1 County line. Rough clay. Sandy in spots.
OLIVER.
9.1 Frame church on right. Good gravel ends.
10.1 Sandy road ends.
11.3 Hilly road.
11.7 Rough clay. Avoid in wet weather.
13.3 Good gravel.
14.5 Railroad crossing. Pavement begins. Fair dirt and gravel road ends.
15.1 Turn left and then right off Marshall St.
15.4 Go north on Main St. to
PARIS. Court House.

K. R. O'Hair, Garage.

TRIP No. 422:

DANVILLE TO PARIS—35.4 Miles.

0.0 Leave Court House on public square. Go west on Main St.
0.3 Turn left on Gilbert St.
0.4 Cross long bridge.
0.5 Car line begins. Parallel car line.
1.3 Straight ahead. Pavement ends.
1.4 Cross bridge. Parallel car line.
1.7 Cross car line. Leave same. Fair gravel.
3.8 Frame schoolhouse on right.
4.8 Cross car line.
4.9 **KELLYVILLE.** Straight ahead. Parallel car line on left.
5.2 Fair stone road.
5.9 **WESTVILLE.** Straight ahead.
6.0 Railroad crossing.
6.5 Cross car line. Parallel same.
7.7 Cross car line. Parallel same.
MIDWAY.
8.0 Rough clay and dirt road begins.
8.8 Good gravel begins.
10.4 **GEORGETOWN.** Straight ahead with car line.
11.0 Dirt road begins.
11.3 Cross car line. Leave car line.
11.5 Cross bridge.
11.6 Cross car line.
11.8 Parallel car line on left. Fair stone road. Rough in spots.
12.8 Straight ahead with car line.
14.8 Rough clay and dirt road begins.
15.6 Railroad crossing.
16.0 **RIDGEFARM.** Straight ahead. Car line stops.
17.3 Good stone road begins.
18.0 County line. Stone road ends. Rough. Dirt road begins.
19.5 Railroad crossing.
19.6 Good stone road begins.
19.9 Good gravel begins.
22.2 Turn right.
22.3 Turn left just on entering
CHRISMAN.

Take Trips Nos. 423, 620, 621, 625, 655 and 781 to the Well-known

HOF BRAU

BUFFET and RESTAURANT

EXCELLENT CUISINE **PLEASING SERVICE**

Imported and Domestic Wines and Liquors
Flecker Beers on Draught
Telephone for Reservations of Tables

J. K. KLAUS, Mgr.
16 and 18 West Main Street

DANVILLE, ILL.

22.6 Angle left. Cross railroad. Good stone road.
23.1 Avoid in wet weather.
23.7 Rough clay road. Avoid in wet weather.
24.1 Good gravel.
24.2 Cross bridge.
25.4 Straight ahead. Fair gravel. Rough in spots.
27.3 Cemetery on right.
27.4 Frame church on left.
28.0 Good gravel begins.
28.8 Cross bridge.
29.5 Frame schoolhouse on right.
30.5 Good stone road.
31.9 Good gravel road.
33.1 Good stone road.
33.7 Cross bridge.
33.9 Straight ahead on Main St. Car line begins.
35.2 Railroad crossing. Straight ahead.
35.4 PARIS. Court House.

K. R. O'Hair, Garage.

TRIP No. 423:

PARIS TO DANVILLE—35.4 Miles.

0.0 Leave Court on Main St. Go north.

Scott Garage | **GASOLINE and OILS**

Ford Cars and Supplies. All Kinds of Machine Shop Work

One Block West of N. W. Corner of Square **CHRISMAN, ILLINOIS**

0.2 Straight ahead. Railroad crossing.
1.5 Car line ends. Straight ahead off Main St.
1.7 Cross bridge.
2.3 Good stone road.
3.5 Good gravel road.
4.9 Good stone road.
5.9 Frame school on left.
6.6 Cross bridge.
7.4 Good gravel ends.
8.0 Frame church on right.
8.1 Cemetery on left.
10.0 Straight ahead. Fair gravel. Rough in spots.
11.2 Cross bridge.
11.3 Good gravel.
11.7 Rough clay road. Avoid in wet weather.
12.3 Rough dirt road ends. Avoid in wet weather.
12.8 Cross railroad. Angle right. Good stone road.
13.1 Turn right just on entering
CHRISMAN.
13.2 Turn left.
15.5 Good gravel ends.
15.8 Good stone road ends.
15.9 Railroad crossing.
17.4 County line. Stone road begins. Rough dirt road ends.
18.1 Good stone road ends.
19.4 Car line begins. Straight ahead.
RIDGEFARM.
19.8 Railroad crossing.
20.6 Rough dirt and clay road ends.
22.6 Straight ahead with car line.
23.6 Parallel car line. Car line on right. Fair dirt road. Rough in spots.
23.8 Cross car line.
23.9 Cross bridge.
24.1 Car line begins. Cross car line.
24.4 Dirt road ends.

DANVILLE, ILL.

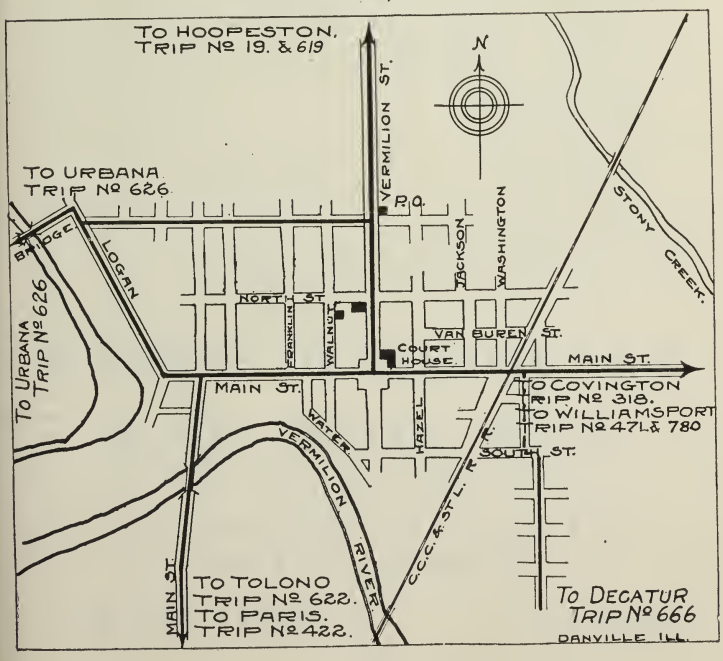

Canvas Goods Tents for Rent

Telephone 838

Danville Tent and Awning Company

Manufacturers of

Tents, Awnings and Canvas Covers

Waterproof Covers a Specialty

202 W. Main St. DANVILLE, ILL.

25.0 Straight ahead with car line.
GEORGETOWN.
26.6 Good gravel ends.
27.4 Rough clay and dirt road ends.
27.7 MIDWAY. Parallel car line on right. Cross car line.
28.9 Parallel car line on left. Cross car line.
29.4 Railroad crossing.
WESTVILLE.
30.2 Fair stone road.
30.5 Parallel car line on right. Straight ahead.
KELLYVILLE.
30.6 Cross car line.
31.6 Frame school on left.
33.7 Car line begins. Cross car line. Fair gravel.
34.0 Parallel car line on right. Cross bridge.

RAYMOND D. SMITH

THE TIRE MAN

... Tires, Accessories and Vulcanizing ...

A Full Line of Casing and Tubes in Stock at All Times

Telephone 73 DANVILLE, ILL.

34.1 Pavement begins. Straight ahead.
34.9 Parallel car line. Car line ends.
35.0 Cross long bridge.
35.1 Turn right off Gilbert St.
35.4 Go west on Main St. to
DANVILLE. Court House on public square.

Danville Tent & Awning Co.
Plaza Hotel.
Raymond D. Smith, The Tire Man.
The Hofbrau.

TRIP No. 424:

LAWRENCEVILLE TO ROBINSON—30.4 Miles.

0.0 Leave Court House on State St. Go east.
0.1 Turn left off State St.
0.4 Straight ahead off Tenth St. Cross bridge. Turn right.
1.4 Turn left.
1.8 Gravel ends.
2.4 Road angles around in dense woods. Hard to follow.
2.8 Turn left.
3.0 Angle left. Angle right.
3.2 Up sandy hill.
5.0 Turn right. Rough dirt road.
5.1 Turn left.
PINKSTAFF.
5.2 Jog right, then left.
5.9 Turn right. Cross railroad.
6.6 Turn left.
7.4 Very angling road.
8.0 Turn left at frame school house.
9.0 Frame school on left. Straight ahead.
10.0 County line. Turn right.
10.5 Turn left. Hills. Very rough clay.
11.4 Straight ahead. Hills.
11.8 Turn left. Fair clay road.
12.5 Angle right and left.
13.6 Road angles considerably.
14.0 Turn left.
14.4 Turn right.
15.4 Turn right.
16.2 Turn left.
16.6 Road angles.
16.8 Turn left.
17.3 Frame church on left.
17.6 Frame school on right.
18.4 Angle left and right.
19.4 Straight ahead. Very rough clay ends. Avoid in wet weather.
21.3 Good gravel ends.
22.4 Turn right. Very sandy.
22.8 Good gravel ends.
23.3 Turn left. Very sandy.
23.4 Straight ahead.
PALESTINE.
23.6 Turn left.
23.7 Angle right.
24.0 Angle left.
24.2 Angle right.
24.3 Cross railroad. Turn left.
25.2 Straight ahead. Sandy and rough.
26.8 Very sandy road ends.
27.7 Good gravel.
28.3 Parallel railroad. Railroad on left.
30.0 Railroad crossing. Good stone road.
30.4 Go west on Main St. to
ROBINSON. Court House.

TRIP No. 425:

ROBINSON TO LAWRENCEVILLE—30.4 Miles.

0.0 Leave Court House on Main St. Go east.
0.4 Railroad crossing. Good stone road.
2.1 Parallel railroad on right.
2.7 Good gravel.
3.6 Very sandy road begins.
5.2 Straight ahead. Sandy and rough.
6.1 Turn right. Cross railroad.
6.2 Angle left.
6.4 Angle right.
6.7 Angle left.
6.8 Turn right.
7.0 **PALESTINE.** Straight ahead.
7.1 Turn right.
7.6 Good gravel begins.
8.0 Turn left. Very sandy.
9.1 Good gravel begins.
11.0 Straight ahead. Very rough clay begins. Avoid in wet weather.
12.0 Angle right and left.
12.8 Frame school on left.
13.1 Frame church on right.
13.6 Turn right.
13.8 Road angles.
14.2 Turn right.
15.0 Turn left.
15.6 Straight ahead.
16.0 Turn left.
16.4 Turn right.
16.8 Road angles considerably.
17.9 Angle left and right.
18.6 Turn right. Fair clay road.
19.0 Straight ahead. Hilly.
19.9 Turn right. Hills and very rough clay.
20.4 Turn left. County line.
21.4 Straight ahead. Frame school on right.
22.4 Turn right at school.
23.0 Very angling road.
23.8 Turn right.
24.5 Cross railroad. Turn left.
25.1 Jog left and then right.
25.3 **PINKSTAFF.** Turn right.
25.4 Turn left. Rough dirt road.
27.2 Down sandy hill.
27.4 Angle left. Cross railroad. Angle right.
27.6 Turn right.
28.0 Road angles around in dense woods. Hard to follow.
28.6 Gravel begins.
29.0 Turn right.
30.0 Turn left. Cross bridge. Straight ahead on Tenth St.
30.3 Turn right on State St.
30.4 **LAWRENCEVILLE.** Court House.

TRIP No. 426:

MARSHALL TO ROBINSON—30.4 Miles.

0.0 Leave Court House at Marshall on Main St., going east. Turn right on S. Sixth St.
0.3 Angle right on S. Sixth St.
0.7 Fair stone road.
2.1 Frame school on right.
2.7 Rough clay begins. Avoid in wet weather.
3.7 Frame school on left.
4.1 Turn left.
5.5 Railroad crossing.
ERNEST.

6.0 Turn right.
8.0 **HATTON.** Straight ahead. Fair clay road begins.
8.2 Frame school on right. Parallel railroad. Railroad on right.
8.6 Very steep hills.
8.8 Cross bridge.
9.4 Angle left and then right. Leave railroad.
10.5 Sandy road.
10.8 **WALNUT PRAIRIE.** Straight ahead. Good gravel.
11.2 Cross bridge.
12.4 **WEST UNION.** Straight ahead.
13.4 Frame school on left.
13.8 Rough dirt and clay road. Avoid in wet weather.
15.4 Turn right. County line.
15.5 Railroad crossing.
15.6 Turn left.
15.7 **WEST YORK.** Straight ahead.
15.8 Turn right.
15.9 Turn left. Sandy.
16.6 Cemetery on right. Fair clay and gravel.
16.8 Cross bridge. Turn right up hill. Sandy.
17.4 Turn left. Sandy and rough clay.
18.0 Straight ahead. Sandy and rough clay.
18.9 Cemetery on right.
20.2 Turn right. Good stone and gravel.
21.1 Cemetery on left.
21.3 Cross bridge.
22.7 Turn left.
24.7 Very rough clay.
25.5 Good stone road begins.
26.2 Cemetery on right.
28.5 Gradual hills.
29.7 Straight ahead on N. Jackson St. Pavement begins.
30.0 Turn right on Main St.
30.4 **ROBINSON.** Court House.

TRIP No. 427:

ROBINSON TO MARSHALL—30.4 Miles.

0.0 Leave Court House at Robinson on Main St., going east.
0.4 Turn left off Main St.
0.7 Straight ahead off N. Jackson St. Pavement ends.
1.2 Straight ahead.
1.9 Gradual hills.
4.2 Cemetery on left.
4.9 Good stone road ends.
5.7 Very rough clay begins.
7.7 Turn right.
9.1 Cross bridge.
9.3 Cemetery on right.
10.2 Turn left. Good stone and gravel.
11.5 Cemetery on left.
12.4 Straight ahead. Sandy, rough clay and dirt.
13.0 Turn right. Sandy, rough clay.
13.6 Down hill. Turn left. Cross bridge. Sandy.
13.8 Cemetery on left. Fair clay and gravel.
14.5 Turn right. Sandy.
14.6 Turn left.
14.7 Straight ahead.
WEST YORK.
14.8 Turn right.
14.9 Railroad crossing.
15.0 Turn left. County line.
16.6 Rough dirt and clay road. Avoid in wet weather.
17.0 Frame school on right.
18.0 Straight ahead.
WEST UNION.
19.2 Cross bridge.

19.6 **WALNUT PRAIRIE.** Good gravel.
19.9 Sandy road.
21.0 Railroad begins. Angle right and then left.
21.6 Cross bridge.
21.8 Very steep hills.
22.2 Parallel railroad. Railroad on left. Frame school on left.
22.4 Straight ahead.
HATTON. Fair clay road.
24.4 Turn left. Good gravel.
24.9 **ERNEST.** Railroad crossing. Very rough clay begins. Avoid if possible.
26.3 Turn right.
26.7 Frame school on right.
27.7 Rough clay ends. Avoid in wet weather.
28.3 Frame school on left.
29.7 Fair stone road.
30.1 Angle left on Sixth St.
30.4 Turn left off S. Sixth St., going west on Main St. to Court House at
MARSHALL.

TRIP No. 428:

CAIRO TO JONESBORO—37.7 Miles.

0.0 Leave Postoffice building at Cairo on Washington Ave., going north.
0.3 Bear right on Washington Ave.
1.3 Railroad crossing.
1.5 Through railroad viaduct.
1.8 Straight ahead off Washington Ave., paralleling car line. Car line on left. Fine gravel road.
2.8 Turn left. Cross car line. Leave car line.
3.1 Through railroad viaduct.
3.8 Turn right. Railroad begins. Parallel railroad on left.
8.3 Straight ahead. Railroad on left.
9.0 Turn right. Leave railroad.
CACHE. Turn left. Cross railroad.
10.5 Cross bridge.
11.4 Straight ahead. Gravel ends. Sandy road begins.
12.4 Turn right and then angle left up small hill.
13.1 **HODGES PARK.** Straight ahead.
13.2 Angle slightly left.
14.0 Railroad crossing. Angle right.
14.1 Railroad crossing.
15.2 Straight ahead. Very low. Avoid in wet weather.
16.4 Turn left at first road.
16.6 Turn right. Good gravel.
16.9 **SANDUSKY.** Straight ahead.
17.0 Turn left. Cross railroad.
17.2 Straight ahead. Cross bridge.
17.3 Turn right and cross railroad.
18.4 Good gravel begins.
18.9 **TAMMS.** Turn left. Cross railroad. Turn right.
19.2 Cross railroad.
20.0 Gravel ends. Low sand and dirt road.
20.9 Railroad crossing.
21.7 Hills rather stony and rough.
22.3 Road angles.
23.8 **ELCO.** Straight ahead.
24.2 Straight ahead. Frame school on right.
24.9 Cross railroad. Very rough and low. Impassable in wet weather.
25.2 Cross railroad. Angle right.
25.5 Cross railroad. Angle left. Parallel railroad.
25.6 Turn left. Cross railroad and parallel same.
25.9 Frame school on left.
26.2 Cross bridge.

26.4 Turn right up hill and cross railroad.
26.9 **MILL CREEK.** County line. Straight ahead.
27.0 Turn right 1 square.
27.2 Cross bridge. Turn left.
27.5 Straight ahead. A number of clay hills. Very steep.
28.5 Hilly and rough.
28.9 Cross small stream. No bridge.
30.5 Up and down steep clay hills.
31.5 Down hill.
31.7 Right-hand fork at three corners with main telephone line.
31.8 Angle left. Main traveled road.
32.0 Frame school on left. Angle right.
33.0 Straight ahead. Hilly and rough.
35.3 Cemetery on left. Good gravel.
36.1 **ANNA.** Turn left up hill with car line.
37.0 Straight ahead. Leave car line.
37.3 Turn left. Down hill.
37.4 Cross railroad. Up hill.
37.5 Turn right 1 square on Themis St.
37.7 Court House at
JONESBORO.

TRIP No. 429:

JONESBORO TO CAIRO—37.7 Miles.

0.0 Leave Court House at Jonesboro on Themis St., going east.
0.2 Turn left off Themis St. 1 square.
0.3 Down hill. Cross railroad.
0.4 Up hill. Turn right.
0.7 Car line begins. Straight ahead.
1.6 Down hill with car line. Turn right.
ANNA.
2.4 Cemetery on right. Good gravel.
4.7 Straight ahead. Hilly and rough.
5.7 Angle left. Frame school on right.
5.9 Angle right. Main traveled road.
6.0 Left-hand fork at three corners with main telephone line.
6.2 Up hill.
7.2 Up and down steep clay hills.
8.8 Cross small stream. No bridge.
9.2 Hilly and rough.
10.2 A number of steep clay hills. Straight ahead.
10.5 Turn right. Cross bridge.
10.7 Turn left 1 square.
10.8 Straight ahead.
MILL CREEK. County line.
11.3 Cross railroad. Down hill and turn left.
11.5 Cross bridge.
11.8 Frame school on right.
12.1 Parallel railroad. Railroad on left. Cross railroad. Turn right.
12.2 Parallel railroad on right. Angle right. Cross railroad.
12.5 Angle left. Cross railroad.
12.8 Cross railroad. Very rough and low. Impassable in wet weather.
13.5 Frame school on left. Straight ahead.
13.9 Straight ahead.
ELCO.
15.4 Road angles.
16.0 Hilly. Rather stony and rough.
16.8 Railroad crossing.
17.7 Gravel begins. Low sand and dirt road.
18.5 Cross railroad.
18.8 Turn left. Cross railroad. Turn right.
TAMMS.
19.3 Good gravel ends.
20.4 Cross railroad. Turn left.

20.5 Cross bridge. Straight ahead.
20.7 Cross railroad. Turn right.
20.8 Straight ahead.
SANDUSKY.
21.1 Turn left. Good gravel.
21.3 Turn right at last road.
22.5 Straight ahead. Very low. Avoid in wet weather.
23.6 Railroad crossing.
23.7 Angle left. Railroad crossing.
24.5 Angle a little to right.
24.6 Straight ahead.
HODGES PARK.
25.3 Down small hill. Angle right and turn left.
26.3 Straight ahead. Gravel begins. Sand ends.
27.2 Cross bridge.
28.7 Cross railroad. Turn right.
CACHE. Railroad begins. Turn left.
29.4 Railroad on right. Straight ahead.
33.9 Parellel railroad on right. Railroad ends. Turn left.
34.6 Through railroad viaduct.
34.9 Car line begins. Cross car line. Turn right.
35.9 Parallel car line. Car line on right. Straight ahead on Washington Ave. Fine gravel road.
36.2 Through railroad viaduct.
36.4 Railroad crossing.
37.4 Bend left on Washington Ave.
37.7 Go south on Washington Ave. to Postoffice building at **CAIRO.**

TRIP No. 430:

MURPHYSBORO TO JONESBORO—30.8 Miles.

0.0 Leave Court House at Murphysboro on Walnut St., going north.
0.1 Turn right on Ninth St.
0.2 Down rough hill. Angle left.
0.3 Angle right under railroad. Angle left.
0.6 Cross wooden bridge.
0.8 Turn right. Cross railroad.
0.9 Up steep hill. Fair clay road.
1.2 Up long, steep hill.
1.4 Up long, steep hill. Left-hand fork. House to the right.
2.1 Down steep hill.
2.4 Left-hand fork up steep hill. Fair clay road.
3.0 Hilly.
3.7 Frame church and cemetery on left. Frame school on right.
4.0 Turn right with main telephone line.
4.1 Turn left with telephone line.
4.8 A number of steep clay hills.
6.2 Cross bridge.
7.0 Turn right.
7.1 Turn left.
7.3 Turn right on Springer St., then left on Oak St. Pavement begins.
7.7 Turn right on West St.
7.9 **CARBONDALE.** Straight ahead.
8.5 Turn right on Grand Ave.
8.7 Turn left on Thompson St., a block away.
9.0 Rough, steep clay hills.
9.7 Cross bridge.
10.8 Right-hand fork. Follow telephone line.
11.2 Down steep hill. Turn left. Rough and rocky.
11.6 A number of rough, steep clay hills.
12.3 Frame schoolhouse on right. Straight ahead.
12.9 Angle left up steep, rocky hills.
13.6 A number of hills.
15.0 Down steep, rocky hill. ✶ Very dangerous.

15.3 Straight ahead through small stream. Bend up middle road. Do not follow telephone line.
15.5 Up steep hill. Rocky and hilly. Nearly impassable.
17.6 Start down very steep, rocky hill.
18.0 Bottom of hill. Cross small stream. No bridge. Up rocky, steep hill.
18.4 Top of steep hill.
19.1 Right-hand fork with telephone line. County line.
20.2 Frame church and cemetery on right.
20.7 Up long hill.
21.2 Good stone road begins.
21.5 Frame school on left. Down hill.
21.8 Cross bridge.
23.7 Cross bridge and angle right.
23.8 **COBDEN** Straight ahead. Parallel railroad.
24.4 Straight ahead. Parallel railroad. Clay hills.
26.4 Good clay road.
27.4 Frame school on left.
28.4 Rough stone road.
29.2 **ANNA.** Turn right. Cross railroad. Follow car line.
30.6 Turn left.
30.5 Railroad crossing.
30.6 Turn right on Market St. Follow car line.
30.8 Up hill to
JONESBORO. Court House.

TRIP No. 431:

JONESBORO TO MURPHYSBORO—30.8 Miles

0.0 Leave Court House on Market St. Go east down hill.
0.2 Turn left off Market St. Leave car line.
0.3 Railroad crossing.
0.4 Turn right.
1.6 Follow car line. Cross railroad. Turn left.
ANNA.
2.4 Rough stone road.
3.4 Frame school on right.
4.4 Good clay road. Rolling hills.
6.4 Parallel railroad. Straight ahead. Clay hills.
7.0 Parallel railroad. Straight ahead.
COBDEN.
7.1 Angle left and cross bridge.
9.0 Cross bridge.
9.3 Up hill. Frame school on right.
9.6 Good stone road ends.
10.1 Down long clay hills.
10.6 Frame church and cemetery on left.
11.7 Left-hand fork with telephone line. County line.
12.4 Top of steep hill.
12.8 Descend steep, rocky hill. Cross small stream. No bridge.
13.2 Top of very steep, rocky hill.
15.3 Down steep, rocky hill. Nearly impassable.
15.5 Do not follow telephone line. Straight ahead.
15.8 Up steep, rocky hill. ✶ Very dangerous.
17.2 A number of hills.
17.9 Angle right down steep, rocky hill.
18.5 Straight ahead. Frame school on left.
19.2 A number of rough, steep clay hills.
19.6 Turn right up steep hill. Rough and rocky.
20.0 Follow main telephone line. Left-hand fork.
21.1 Cross bridge.
21.8 Rough, steep clay hills.
22.1 Turn right off Thompson St. 1 block away.
22.3 Turn left off Grand Ave.
22.9 Straight ahead.
CARBONDALE.
23.1 Turn left off West St.

23.5 Pavement ends. Turn right off Oak St. and then left off Spring St.
23.7 Turn right.
23.8 Turn left.
24.6 Cross bridge.
26.0 A number of steep clay hills.
26.7 Turn right with main telephone line.
26.8 Turn left with telephone line.
27.1 Frame school on left. Frame church and cemetery on right.
27.8 Hills.
28.4 Down steep hill. Right-hand fork. Fair clay road.
28.7 Up steep hill.
29.4 Right-hand fork. Down long, steep hill. Houses to left.
29.6 Down long, steep hill.
29.9 Down steep hill. Fair clay road.
30.0 Cross railroad. Turn left.
30.2 Cross wooden bridge.
30.5 Angle right under railroad. Angle left.
30.6 Angle right up rough hill.
30.7 Turn left off Ninth St.
30.8 South on Walnut St. to
MURPHYSBORO. Court House.

TRIP No. 432:

CAPE GIRARDEAU, MO., TO JONESBORO—21.6 Miles.

0.0 Leave Court House on Themis St. Go east.
0.2 Turn left at the last street off Themis St.
0.3 Turn right. Go down hill to ferry.
0.7 Through swamps of sand and low mur. Turn left at frame store at
EAST CAPE GIRARDEAU.
0.8 Frame school on right.
3.0 Straight ahead. Very low.
5.0 Left-hand fork. Very low. Impassable in wet weather.
5.2 Turn left.
McCLURE.
5.3 Cross bridge.
5.6 Turn right at frame house on right.
5.8 Straight ahead. Very low road begins.
7.6 County line.
8.4 Very low bridge and road. Impassable in wet weather.
9.6 Right-hand fork.
9.9 Straight ahead.
REYNOLDSVILLE. Railroad crossing.
10.0 Railroad crossing.
11.6 Road angles. Fair gravel and dirt.
12.1 Cross bridge.
12.3 Angle left and cross small stream.
12.8 Frame school on left.
15.6 Steep hill. Rough washouts.
16.2 Down steep hill.
18.2 Left hand fork. Rough and rocky, through stream bed.
18.9 Cross bridge.
19.1 Railroad crossing. Good gravel.
20.5 Down hill. Left-hand fork. Rough in spots.
20.9 Railroad crossing.
21.4 Straight ahead through the square. Down hill and turn left.
21.6 West on Market St. to
JONESBORO. Court House.

TRIP No. 433:

JONESBORO TO CAPE GIRARDEAU, MO.—21.6 Miles.

0.0 Leave Court House on Market St. Go east.
0.2 Turn right up hill to square. Straight ahead.
0.7 Railroad crossing.
1.1 Right-hand fork over hill. Rough in spots.

2.5 Railroad crossing. Good gravel.
2.7 Cross bridge.
3.4 Right hand fork. Rough and rocky, through stream bed.
5.4 Up steep hill.
6.0 Steep hill. Rough washouts.
8.8 Frame school on right.
9.3 Cross small stream and angle right.
9.5 Cross bridge.
10.0 Road angles. Fair gravel and dirt begins.
11.6 Railroad crossing.
11.7 Railroad crossing.
REYNOLDSVILLE. Straight ahead.
12.0 Left-hand fork. Very low road. Avoid in wet weather.
13.2 Very low bridge and road. Impassable in wet weather.
14.0 County line. Very low road begins.
16.0 Turn left at frame house on left.
16.3 Cross bridge.
16.4 **McCLURE.** Turn right.
16.6 Right hand fork. Very low. Impassable in wet weather.
20.8 Frame school on left.
20.9 **EAST CAPE GIRARDEAU.** Turn right from store through swamps of sand and low mur.
21.3 Ferry landing. Leave ferry. Go up hill and turn left.
21.4 Turn right at first street, Themis St.
21.6 **CAPE GIRARDEAU.** Court House at end of street.

TRIP No. 434:

SPRINGFIELD TO JACKSONVILLE—33.5 Miles.

0.0 Leave Court House. Go south on Fifth St. Court House on left.
0.3 Turn right on Monroe St. Brick begins.
0.6 Capitol on left.
1.2 Turn left on Grand Ave.
1.8 Turn right through Washington Park. Macadam begins.
2.8 Cross bridge over lagoon and angle right up small hill.
3.2 Sharp turn left, leaving park.
3.3 Turn right on State Road. Fair dirt begins.
8.4 School on left.
10.1 School on right.
10.9 Small store on left.
15.3 **BERLIN.** Church on right.
15.4 Jog right and left.
16.1 Straight ahead. Four corners.
17.3 Small bridge.
17.9 Cemetery on left.
18.2 Straight ahead. Large white housees on both sides of the road.
21.0 Jog left and right.
22.4 School on right.
22.9 Straight ahead. Four corners, with telephone line.
24.0 Jog left and right.
26.4 Church and cemetery on right.
27.0 Jog left and right.
29.7 Jog left and right.
30.0 Small bridge.
32.2 Small bridge.
32.3 Under railroad.
32.4 Turn right on State St. with car line.
33.0 Cross railroad.
33.2 Illinois Woman's College on left.
35.5 **JACKSONVILLE.** East side of square.

Modern Garage.
Peacock Inn.

TRIP No. 435:

JACKSONVILLE TO SPRINGFIELD—33.5 Miles.

0.0 Leave east side of square. Go east on State St. with car line.
0.3 Illinois Woman's College on right.
0.5 Cross railroad.
1.1 Turn left away from car line.
1.2 Under railroad.
1.3 Small bridge. Follow telephone line. State Road.
3.3 Straight ahead. Fair dirt begins.
3.5 Small bridge.
3.8 Jog left and right.
6.5 Jog left and right.
7.1 Church and cemetery on left.
9.5 Jog left and right.
11.1 School on left.
12.5 Jog left and right.
15.3 Straight ahead. Large white houses on left and right.
15.6 Cemetery on right.
16.2 Small bridge.
18.1 Jog right and left.
18.2 **BERLIN.** Church on left.
22.6 Small store on right. Clay begins.
23.4 School on left.
25.1 School on right.
30.2 Turn left.
30.3 Sharp turn right into Washington Park.
30.7 Cross bridge over lagoon. Macadam begins.
31.7 Turn left on Grand Ave.
32.3 Turn right on Monroe St. Brick begins.
32.9 Capitol on right.
33.2 Turn left on Fifth St.
33.5 Court House on right.
SPRINGFIELD.

The Angel Cafe.
Bourdereaux Welding Co., Peoria.
Grand Hotel.
Lincoln Garage.
Sangamon Garage.

TRIP No. 436:

CAIRO TO CAPE GIRARDEAU, MO.—41.3 Miles.

0.0 Leave Postoffice building at Cairo on Washington Ave., going north.
0.3 Bear right on Washington Ave.
1.2 Cross railroad.
1.5 Through railroad viaduct.
2.6 Straight ahead off Washington Ave.
2.8 Parallel car line. Car line on left. Turn left.
3.1 Through railroad viaduct.
3.6 Railroad begins. Turn right.
6.3 Straight ahead. Fine gravel.
9.0 Railroad ends. Parallel railroad. Turn right.
CACHE. Turn left. Cross railroad.
10.5 Cross bridge.
11.9 Fine gravel road ends.
12.4 Turn right.
13.0 Straight ahead.
HODGES PARK.
13.9 Angle left. Cross railroad. Turn right.
14.1 Turn left.
15.4 Turn right. Very sandy.
15.7 Angle with main telephone line. Turn left.
16.1 Good stone road ends.

16.2 Turn left.
17.3 Deep sand followed by small strip of stone road.
17.9 Railroad crossing. Very sandy.
18.0 Left-hand fork.
18.8 Angle around hill on right.
19.3 Turn right and then left.
19.5 Around right of store, then straight ahead.
OLIVE BRANCH.
19.7 Turn left. Frame school house on right.
20.0 Rather low road.
20.3 Hilly.
21.6 Angle left. Main road. Hilly. Rough in spots.
23.3 Angle right with main road.
24.3 Straight ahead.
FAYVILLE. Rather rough.
24.5 Railroad crossing.
25.0 Railroad crossing.
26.0 Straight ahead, following main telephone line.
26.6 Left-hand fork with main traveled road and telephone line. Hilly and rough gravel road.
27.6 Straight ahead. Under railroad. Good gravel and dirt begins.
28.2 Turn left one square.
28.4 Turn right.
THEBES.
28.5 Cross railroad. Turn left and then right. Down hill to ferry. Across
MANNINGS LANDING.
28.7 Keep left-hand road. Railroad crossing.
29.0 Railroad crossing.
29.5 Railroad crossing.
29.9 Keep left-hand road. Turn left.
30.0 Railroad crossing.
30.1 Railroad crossing.
30.3 Right-hand fork. Main traveled road up hill.
30.5 Turn left one square.
30.6 Turn right one square.
30.7 Turn left one square.
30.8 Turn right one square.
30.9 Brick school on right.
31.1 Turn right down clay hill.
ILLMO.
31.2 Turn right at First St.
31.3 Railroad crossing.
31.5 Turn left with main telephone line.
31.7 Turn left at First St. Cross railroad.
32.4 Turn right at railroad.
FORNFELT.
32.6 Up hill. Turn left.
33.1 Turn right at three corners.
33.2 Rough clay.
33.6 Down steep hill. Turn right.
34.1 Turn left at beginning of road. Dirt road.
34.3 Through railroad viaduct.
34.8 Low ground one side of road.
36.6 Cross railroad. Good stone road.
36.8 Turn right at frame house on left.
37.9 Frame school on left.
38.4 Rough stone road.
38.6 Rock quarry on left.
40.1 Good stone road ends.
40.8 Turn right off Spring St.
41.2 Turn right one square off Broadway.
41.3 South on Themis St. to Court House.
CAPE GIRARDEAU.

TRIP No. 437:

CAPE GIRARDEAU, MO., TO CAIRO—41.3 Miles.

0.0 Leave Court House at Cape Girardeau on Themis St., going north.
0.1 Turn left one square on Broadway.
0.5 Turn left on Spring St.
1.2 Good stone road begins.
1.7 Rock quarry on right.
2.9 Rough stone road.
3.4 Frame school house on right.
4.5 Turn left at frame school on right.
4.7 Cross railroad. Good stone road.
6.5 Low ground on side of road.
7.0 Through railroad viaduct.
7.2 Turn right at end of road. Dirt road.
7.7 Turn left up hill. Very steep.
8.1 Rough clay.
8.2 Turn left at three corners.
8.7 Turn right down hill.
8.9 **FORNFELT.** Turn left at railroad.
9.6 Cross railroad. Turn right at First St.
9.8 Turn right with main telephone line.
10.0 Railroad crossing.
10.1 Turn left at First St.
10.2 **ILLMO.** Turn left up clay hill.
10.4 Brick school on left.
10.5 Turn left one square.
10.6 Turn right one square.
10.7 Turn left one square.
10.8 Turn right one square.
11.0 Left-hand fork. Main traveled road. Down hill.
11.2 Railroad crossing.
11.3 Railroad crossing.
11.4 Turn right. Keep right-hand road.
11.8 Railroad crossing.
12.3 Railroad crossing.
12.6 Railroad crossing. Keep right-hand road to
12.8 **MANNING'S LANDING.** Take ferry. Up hill. Turn left and then right. Turn right after crossing railroad.
12.9 Turn left.
THEBES.
31.1 Turn right one square.
13.7 Straight ahead under railroad. Hills. Good gravel and dirt.
14.7 Right-hand fork with main traveled road and telephone line. Hilly. Rough gravel.
15.3 Straight ahead, following main telephone line.
16.3 Railroad crossing.
16.8 Railroad crossing.
17.0 **FAYVILLE.** Straight ahead. Rather rough.
18.0 Angle left with main road.
19.7 Angle right on main road. Rather hilly.
21.0 Hilly.
21.3 Low road.
21.6 Frame school on left. Turn right.
21.8 **OLIVE BRANCH.**
22.0 Turn left and then right.
22.5 Angle around hill on left.
23.3 Right-hand fork.
23.4 Railroad crossing. Very sandy.
24.0 Small strip of stone road following deep sand.
25.1 Turn right.
25.2 Good stone road begins.
25.6 Turn right and angle with main telephone line.
25.9 Turn left. Very sandy.
27.2 Turn right.

27.4 Turn left. Cross railroad and then angle right.
28.3 **HODGES PARK.** Straight ahead.
28.9 Turn left.
29.4 Fine gravel road begins.
30.8 Cross bridge.
32.3 Cross railroad. Turn right.
CACHE. Turn left. Parallel railroad. Railroad begins.
35.0 Straight ahead. Fine gravel.
36.7 Straight ahead.
37.7 Turn left. Leave railroad.
38.2 Three railroad viaducts.
38.5 Turn right. Parallel car line. Car line on right.
38.7 Straight ahead on Washington Ave.
39.8 Through railroad viaduct.
40.1 Cross railroad.
41.0 Bend left on Washington Ave.
41.3 Postoffice building at
CAIRO.

TRIP No. 438:

CARROLLTON TO CARLINVILLE—32.7 Miles.

0.0 Leave Court House, going east. Court House on right.
0.4 Cross railroad. Depot on right. Fair dirt begins.
1.2 Fair Grounds on right.
3.9 Turn right.
4.7 Turn right. End of road first turn. Hilly clay.
4.9 Turn left.
7.9 School on right.
9.9 Small bridge.
10.4 Small bridge.
11.0 Cross railroad.
11.1 Turn left at first turn. Large white house on right.
11.6 School on right. Fair dirt begins.
12.6 Turn right with telephone line.
13.0 (Turn left 1.7 miles to GREENFIELD.)
13.2 Small bridge.
13.8 Small bridge.
15.0 **FAYETTE.** Straight ahead.
15.8 Cross railroad. Hilly clay.
17.1 Small bridge.
18.9 Straight ahead.
19.2 Small bridge.
20.2 Cross railroad.
HAGAMON.
20.6 Cross small bridge. Turn left under railroad.
21.9 School on left.
22.1 Straight ahead.
23.2 Turn right. High railroad bridge on left.
24.7 Church and cemetery on right.
25.3 Turn right.
26.1 Cross bridge. Up hill. Turn left.
27.7 Cross small bridge. Straight ahead at four corners. Clay begins.
30.0 Turn right, following telephone line.
30.4 Turn left.
32.3 Cross railroad. Main St.
32.7 **CARLINVILLE.** West side of square.

TRIP No. 439:

CARLINVILLE TO CARROLLTON—32.7 Miles.

0.0 Leave square, going west on Main St. with tlephone line.
0.4 Cross railroad. Clay begins.
2.3 Turn right.
2.7 Turn left. Follow telephone line.
5.0 Straight ahead. Four corners. Cross small bridge.

HOTEL MAYER

Ideal Stopping Place for the Tourist
Clean, Airy Rooms, Fine Table Service

BELVIDERE, ILLINOIS

TRI-ANGLE GARAGE
Everything in Supplies and Repairs
Telephone 36 BELVIDERE, ILL.
PREST-O-LITE SERVICE FREE AIR

Eat at the LELAND HOTEL CAFE
M. W. Collins, Proprietor. First-Class in Every Particular
Banquets and Parties a Specialty. Telephone 665
103-105 No. State St. BELVIDERE, ILL.

6.6 Turn right down hill. Cross bridge. Hilly clay begins.
7.4 Turn left.
8.0 Church and cemetery on left.
9.5 Turn left. High railroad bridge on right.
10.8 School on right.
12.1 Under railroad. Turn right. Cross small bridge.
12.5 **HAGAMON.** Cross railroad.
13.6 Small bridge.
13.8 Straight ahead.
15.6 Small bridge.
16.9 Cross railroad. Fair dirt begins.
17.1 **FAYETTE.** Straight ahead with telephone line.
18.9 Small bridge.
19.7 Small bridge.
20.1 (Turn right 1.7 miles to GREENFIELD.)
20.1 Turn left to first turn.
21.1 School on left.
21.6 Turn right. Large white house on left.
21.7 Cross railroad. Follow telephone line.
22.3 Small bridge. Hilly clay.

Collier's Garage
Good Storage Space -:-
GARAGE AND SALESROOM
Cor. of Logan and Whitney
EVERYTHING for the AUTO
BELVIDERE, ILLINOIS

Rockford Buffet
Finest Quality Wines
Liquors and Cigars
Dinners and Light Lunches
Tourists Specially Invited
105 N. STATE ST. BELVIDERE, ILL.

22.8 Small bridge.
24.8 School on left.
27.8 Turn right end of road to first turn.
28.0 Turn left.
28.8 Turn left.
31.5 Fair Grounds on left. Fair dirt begins.
32.3 Cross railroad. Depot on left.
32.7 **CARROLLTON.** Court House on left.

TRIP No. 440:

DE KALB TO BELVIDERE (Via Genoa)—29.0 Miles.

0.0 Leave DeKalb. Go north on Fourth St. to end of street. Turn right. Follow trolley to
6.0 **SYCAMORE.** Continue on pavement. Cross railroad tracks. Turn left at Rykert's Garage. Turn right at Ward House. Go 2½ blocks. Turn north at fountain. Cross railroad tracks. Follow street north to
14.0 **GENOA.** I. C. depot. Continue north to Main St. Turn left (west) at Main St. Continue west. Cross railroad tracks. Jog under railroad tracks. Continue west at angle. Cross iron bridge. Jog west to first corner. Turn right, north to fork in road. Take east fork. Continue on angling road to
29.0 **BELVIDERE.**

Tri-Angle Garage.
Hotel Mayer.
Leland Hotel Cafe.
Rockford Buffett.

TRIP No. 441:

MANCHESTER TO JACKSONVILLE—18.4 Miles.

0.0 Leave center of Manchester, going north with telephone line.
0.5 Cross railroad. Fair dirt begins.
0.6 Turn right.
0.8 Cross railroad.
1.3 Cross railroad.
2.1 Cross railroad. Straight ahead to end of road.
3.4 School on right.
4.4 Turn left to end of road.
5.6 Turn right to end of road.
6.0 Turn left.
6.4 Turn left and right.
6.3 Turn left.
6.8 Cross railroad.
6.9 **MURRAYVILLE.** Straight ahead.
7.0 Jog right and left with telephone line. Church on left.
7.6 Turn right to end of road.
8.5 School on right.
8.8 Turn right at first turn.
9.4 Turn left. Clay begins.
10.0 Cross small bridge. Up steep hill.
12.5 Turn right.
12.7 Turn left with two telephone lines, one on each side of road, following same all the way.
14.5 Small bridge.
15.7 Jog left and right. Fair dirt begins.
16.7 Beginning of car line. South Main St.
17.2 Beginning of brick pavement.
12.4 Insane asylum on left.
18.4 **JACKSONVILLE.** South side of square.

Modern Garage.
Peacock Inn.

TRIP No. 442:

JACKSONVILLE TO MANCHESTER—18.4 Miles.

0.0 Leave south side of square, going south on S. Main St.
1.0 Insane asylum on right.
1.2 End of brick pavement.
1.7 End of car line. Fair dirt road begins.
2.7 Jog left and right with 2 lines of telephone, one on each side of road.
3.9 Small bridge.
5.7 Turn right with new line of telephone wires.
5.9 Turn left.
8.4 Down steep hill. Cross small bridge. Clay begins.
9.0 Turn right to first turn.
9.6 Turn left.
9.9 School on left.
10.8 Turn left.
11.4 Jog right and left. Church on right. Fair dirt begins.
11.5 **MURRAYVILLE.** Straight ahead.
11.6 Cross railroad.
11.9 Turn right.
12.0 Turn left and right.
12.4 Turn right with telephone line to first turn.
12.8 Turn left.
14.0 Turn right to end of road.
15.0 School on left.
16.3 Straight ahead. Cross railroad.
17.1 Cross railroad.
17.6 Cross railroad.
17.8 Turn left.
17.9 Cross railroad.
18.4 **MANCHESTER.**

TRIP No. 443:

ALTON TO COLLINSVILLE—28.0 Miles.

0.0 Leave City Hall on Market and Second Sts., going east on Second St. City Hall on right. Follow car line.
1.6 End of brick pavement.
3.4 Angle right.
3.5 Cross railroad.
3.6 Small bridge.
4.0 Under railroad. Angle right.
EAST ALTON.
4.4 Turn left. Cross railroad. Follow macadam.
4.6 School on right.
5.9 Turn right.
7.0 End of macadam. Oiled tracks on right.
7.9 Cross railroad. Straight ahead. Sandy.
10.2 Cross railroad.
WANDA. Depot on right.
10.8 Cross railroad. Under railroad.
11.8 Straight ahead. Clay begins.
12.0 Cross railroad.
13.3 Cross railroad.
13.7 Small bridge. Macadam begins.
13.9 Cross railroad.
14.5 Turn right off macadam on Main St. Brick begins.
15.2 **EDWARDSVILLE.** Court House on left.
15.4 Turn left off Vandalia St.
15.5 Turn right on Buchannan St.
16.0 Cross railroad.
16.9 Cross trolley.
17.1 End of macadam.
17.6 Cross trolley. Turn left with telephone line. Clay begins.
18.2 Cross railroad.
18.2 Turn left.

18.5 Cross railroad.
19.3 Over-head bridge.
20.2 Turn right, leaving telephone line.
20.6 Cross railroad.
21.0 School on right.
21.5 Turn right, leaving railroad.
23.2 Turn left with trolley.
23.4 Cross trolley.
23.7 Turn left. Cross trolley on right.
MARYSVILLE.
24.0 Cross railroad.
24.8 Turn right. Cross trolley. Turn left.
27.0 School on right. Vandalia St. Follow same to Main St. Turn right on Main St.
28.0 **COLLINSVILLE.** Main and Morrison Sts.

TRIP No. 444:

COLLINSVILLE TO ALTON—28.0 Miles.

0.0 Leave Main and Morrison Sts., center of Collinsville, going east on Main St. 1 block. Turn left on Vandalia St., following car line all the way to Marysville.
1.0 School on left.
3.2 Turn right. Cross trolley on left. Clay begins.
4.0 Cross railroad.
4.3 **MARYSVILLE.** Turn left. Cross trolley. Turn right.
4.6 Cross trolley.
4.8 Turn right, leaving trolley.
6.5 Turn left with railroad. Railroad on right.
7.0 School on left.
7.4 Cross railroad.
7.8 Turn left with telephone line.
8.7 Over-head bridge.
9.5 Cross railroad.
9.7 Turn right.
9.8 Cross railroad.
10.4 Turn right. Cross trolley.
11.1 Cross trolley.
12.0 Cross railroad on Buchanan St. Brick begins.
12.3 Turn left on Vandalia St.
12.6 Turn right on Main St.
12.8 **EDWARDSVILLE.** Court House on left.
13.5 Turn left on macadam with telephone line.
14.1 Cross railroad.
14.3 Small bridge.
14.7 Cross railroad. Clay begins.
16.0 Cross railroad.
17.2 Under railroad. Cross railroad. Sandy.
17.8 **WANDA.** Cross railroad. Depot on left.
20.1 Cross railroad. Straight ahead.
21.0 Beginning of macadam. Oiled tracks on left.
22.1 Turn left.
23.4 School on left.
23.6 Cross railroad. Turn right.
24.0 **EAST ALTON.** Angle left under railroad.
24.4 Cross bridge.
24.5 Cross railroad.
24.6 Angle left.
26.4 Brick pavement. Second St. Follow car line.
28.0 **ALTON.** Second and Market Sts. City Hall on left.

TRIP No. 445:

ALTON TO JERSEYVILLE—19.3 Miles.

0.0 Leave City Hall at Second and Market Sts., going west one block. Turn right with trolley one block. Turn left on Third St.

0.2 Turn right on State St. with trolley. Up long hill.
1.0 Stand pipe on right.
1.2 Turn left with car line, following same to end.
1.6 End of brick pavement.
2.6 End of car line. Straight ahead. Clay begins.
3.7 Cross trolley.
4.1 Car barns on right.
5.1 Seminary on left.
5.2 **GODFREY.**
6.6 Turn left. Follow telephone line all the way to Jerseyville.
7.8 Cross bridge.
7.9 School on right. High bank.
9.0 Small bridge. Hilly. Yellow clay begins.
9.7 Straight ahead. Cemetery on right.
10.3 Cross railroad. School on right.
10.7 Cross bridge.
12.2 Cross railroad.
12.7 **DELPHI.** Postoffice on right.
12.9 Left fork.
15.5 Large white house on left. Barn on right. Fair dirt begins.
18.7 Cross railroad. Depot on right. State St.
19.3 **JERSEYVILLE.** State and Pearl Sts.

TRIP No. 446:

JERSEYVILLE TO ALTON—19.3 Miles.

0.0 Leave Pearl and State Sts., center of Jerseyville, going south on State St.
0.6 Cross railroad. Depot on left. Follow telephone line all the way to Alton.
3.8 Large white house on right. Barn on left. Fair dirt begins.
6.4 Right fork.
6.6 **DELPHI.** Postoffice on left.
7.1 Cross railroad. Clay. Hilly.
8.6 Cross bridge.
9.0 Cross railroad. School on left.
9.6 Cemetery on left. Straight ahead.
10.3 Small bridge.
11.4 School on left. High bank.
11.5 Cross 2 bridges.
12.7 Turn right.
14.1 **GODFREY.** Follow trolley.
14.5 Seminary on right.
15.2 Car barn on left.
15.6 Cross trolley.
16.7 Beginning of car line. Follow same to Alton.
17.1 Beginning of brick pavement.
18.1 Turn right with car line.
18.3 Stand pipe on left.
19.1 Turn left on Third St. one block, then right one block. Turn left on Second St.
19.3 **ALTON.** Second and Market Sts. City Hall on right.

TRIP No. 447:

COLLINSVILLE TO BELLEVILLE—18.6 Miles.

0.0 Leave center of Collinsville, Main and Morrison Ave., going south on Morrison Ave.
0.1 Turn left off Church St.
0.6 Turn right down winding hill. Cross railroad. Turn right.
2.6 Cemetery on right. Follow telephone line. Clay begins.
2.8 Turn left.
2.9 Cross railroad. Turn right. School on left. Hilly.
3.1 Cross railroad.
3.2 Turn right.
3.4 Turn left.

3.7 Small bridge.
6.2 Straight ahead. Cross railroad.
6.7 Turn left. Saloon on right.
8.8 Jog right and left with telephone line.
9.2 Turn left. Cross railroad. Turn right, paralleling railroad. Railroad on right.
9.4 Cross railroad.
9.5 Mill on left.
9.7 Turn left. Drug store on left.
O'FALLON.
9.8 Cross railroad and trolley. Follow macadam to end.
11.6 Turn right off macadam.
12.4 Turn right.
SHILOH.
12.5 Cemetery on right.
14.9 Orphans' Home on left.
16.4 Turn left off macadam.
16.6 Cross railroad.
17.0 Beginning of brick pavement.
17.7 Overhead bridge.
18.1 Turn left on High St.
18.5 Turn right on Main St.
18.6 Court House on left.
BELLEVILLE.

Belleville House Cafe.

TRIP No. 448:

BELLEVILLE TO COLLINSVILLE—18.6 Miles.

0.0 Leave Court House, south side of square, going east on Main St. 1 block. Court House on right.
0.1 Turn left on High St.
0.5 Turn right with telephone line.
0.9 Overhead bridge.
1.6 End of pavement.
2.0 Cross railroad.
2.2 Turn right on macadam road.
3.7 Orphans' Home on right.
6.1 Cemetery on left.
6.2 **SHILOH.** Turn left with telephone poles. Clay begins.
7.0 Turn left on macadam and follow same to O'Fallon.
8.8 Cross trolley and railroad.
8.9 **O'FALLON.** Drug store on right. Turn left.
9.1 Mill on right. Clay begins.
9.2 Cross railroad.
9.4 Turn left. Cross railroad. Turn right, paralleling railroad.
9.8 Jog left and right with telephone line.
11.9 Turn right. Saloon on left.
12.4 Cross railroad. Straight ahead.
14.9 Small bridge.
15.2 Turn right.
15.4 Turn left.
15.5 Cross railroad.
15.7 Turn left. Cross railroad. School on right.
15.8 Turn right. Hilly. Yellow clay.
16.0 Cemetery on left.
18.0 Turn left. Cross railroad. Up winding hill. Turn left on Church St.
18.5 Turn right on Morrison St.
18.6 **COLLINSVILLE.** Main and Morrison Sts.

TRIP No. 449:

PITTSFIELD TO WINCHESTER—29.7 Miles.

The road from Montezuma to Winchester is impassable in wet weather.

0.0 Leave south side Court House, going east. Court House on left.

0.1 Turn right. Lumber yard on left.
0.4 Turn left and right. Fair dirt begins.
0.6 Turn left and right.
0.9 Turn left to first road turning right.
3.5 Turn right with telephone line. Follow same all the way.
4.0 School on left.
6.1 Turn left.
7.7 **TIMES.** Straight ahead.
7.9 Cemetery on left.
8.1 Jog left and right. ★ Dangerous turn.
9.1 Iron bridge.
12.0 **MILTON.** Square, left.
13.4 Turn right.
14.2 Large red brick house on left.
16.5 Down steep hill.
MONTEZUMA. Church on right.
16.6 Illinois River ferry. Fare, automobiles, 75c; motorcycles, 25c.
16.9 Small bridge. Turn left. Mill on right.
17.3 Small bridge. Follow small creek.
19.2 Straight ahead. Clay begins.
20.0 Turn left.
20.3 Small bridge. Hilly.
22.2 Turn left and right.
22.5 Turn right and left.
22.6 **GLASGOW.** Turn left. Grocery store on right.
23.2 Cemetery on left.
24.1 Covered bridge.
25.9 Small bridge.
26.4 School on left.
27.1 Turn left.
29.4 Cross railroad.
29.7 **WINCHESTER.** Square on left.

TRIP No. 450:

WINCHESTER TO PITTSFIELD—29.7 Miles.

(Road from Winchester to Montezuma is impassabile in wet weather.)

0.0 Leave south side of square, going west with telephone line.
0.3 Cross railroad. Clay begins.
0.6 End of road. Turn left.
2.9 School on right.
3.9 Small bridge.
5.6 Covered bridge. Hilly.
6.5 Cemetery on left.
7.1 **GLASGOW.** Turn right. Grocery store on left.
7.2 Turn right and left.
7.5 Turn left and right.
9.4 Small bridge.
9.7 Turn right.
10.1 Straight ahead. Small creek. Follow same to Illinois River.
12.4 Small bridge.
12.8 Small bridge. Turn right. Mill on left.
13.1 Illinois River ferry. Fare, automobiles, 75c; motorcycles, 25c.
13.2 **MONTEZUMA.** Straight ahead up hill. Church on left. Follow telephone line.
15.5 Large red brick house on right.
16.3 Turn left.
17.7 **MILTON.** Square on right. Straight ahead. Fair dirt begins.
20.6 Iron bridge.
21.6 Jog left and right. ★Dangerous turn.
21.8 Cemetery on right.
22.0 **TIMES.** Straight ahead to first road going north.
23.6 Turn right to end of road.
25.7 School on right.
26.2 Turn left to end of road.

28.8 Turn right.
29.1 Turn left and right.
29.3 Turn left and right.
29.6 Turn left. Lumber yard on right.
29.7 **PITTSFIELD.** Court House on right.

TRIP No. 451:

JERSEYVILLE TO WINCHESTER—45.3 Miles.

0.0 Leave State and Pearl Sts., center of Jerseyville, going north on State St. with telephone line.
2.5 Small bridge. Fair dirt begins.
3.2 School on left.
5.4 End of road. Turn left to first road going north.
5.7 Turn right, following telephone line all the way to Manchester.
7.3 End of road. Turn left.
7.6 Turn right.
8.2 Small bridge.
8.9 Turn left.
9.6 Cross bridge.
11.8 Cemetery on left.
12.0 Cross bridge.
14.0 School on right.
14.4 **CARROLLTON.** Court House on left. Straight ahead.
14.6 Cross railroad.
17.0 Cemetery on right.
18.9 Jog right and left.
19.9 Cross river.
20.2 **NEW PROVIDENCE.** Turn right and left.
21.7 Turn left.
21.9 Turn right.
22.7 Beginning of macadam.
23.2 Cross bridge. Cemetery on right.
24.2 **WHITE HALL.** Postoffice on right. Straight ahead.
25.3 Cross railroad.
26.2 Cross railroad. Turn left. Parallel railroad.
28.0 **ROODHOUSE.** Straight ahead.
28.6 Turn right.
28.8 Turn left. Follow telephone line.
32.7 **MANCHESTER.** Hardware store on right. Turn left.
32.9 Cross railroad. Follow telephone line.
34.7 Four corners. Straight ahead to first road going north.
36.3 Turn right. Hilly. Poor clay begins.
38.2 **COAL HOLLOW.**
39.6 Turn left.
40.7 Turn right. White house on left.
41.1 Turn left.
41.8 Small bridge.
42.6 Straight ahead with telephone line.
43.9 Cross bridge.
44.2 Jog left and right. Clay begins.
45.1 School on left.
45.2 Turn left.
45.3 **WINCHESTER.** Square on left. Center of town.

TRIP No. 452:

WINCHESTER TO JERSEYVILLE—45.3 Miles.

0.0 Leave Square, center of Winchester, going north. Square on right.
0.1 Turn right. Clay begins.
0.2 School on right.
1.1 Jog left and right.
1.4 Cross bridge.
2.2 Straight ahead with telephone line.
2.7 Straight ahead. Hilly.
3.5 Small bridge.

4.6 Turn left. Large white house on right.
5.7 Turn right.
7.1 **COAL HOLLOW.**
9.0 Turn left. End of road. Follow telephone.
12.4 Cross railroad.
12.6 Turn right.
MANCHESTER. Hardware store on left.
16.5 Turn right with telephone line all the way to Jerseyville.
16.7 Turn left. Fair dirt begins.
17.5 **ROODHOUSE.** Straight ahead.
19.1 Turn right. Cross railroad.
20.0 Cross railroad.
21.1 **WHITE HALL.** Postoffice on left. Straight ahead.
22.1 Cemetery on left. Cross bridge.
22.6 End of macadam.
23.4 Turn left.
23.6 Turn right.
25.1 Turn right and left.
NEW PROVIDENCE.
25.4 Cross river.
26.4 Jog right and left.
28.3 Cemetery on left.
30.7 Cross railroad.
30.9 **CARROLLTON.** Court House on right. Straight ahead.
31.3 School on left.
33.3 Cross bridge.
33.5 Cemetery on right.
35.7 Cross bridge.
36.4 Turn right.
37.0 Small bridge.
37.7 Turn left. End of road.
38.0 Turn right.
39.6 Turn left. End of road. Take first road going south.
39.9 Turn right.
40.1 Four corners. Straight ahead. Fair dirt begins.
42.1 School on right.
42.8 Small bridge.
45.3 **JERSEYVILLE.** State and Pearl Sts.

TRIP No. 453:

HARDIN TO PLEASANT HILL—27.7 Miles.

0.0 Leave center of Hardin, going west up steep hill.
1.7 Top of hill. Turn right, following along bluff.
2.6 Top of hill. Very steep. ✶ Dangerous going down.
3.9 Bottom of hill. Turn right. High bank on right.
4.2 Large white house and school on right.
7.0 Top of very steep, winding hill. High banks on both sides.
7.2 School on left.
9.0 Ford small stream. Turn left.
9.9 **HAMBURG.** Postoffice on right. Fair dirt and gravel begins.
12.0 **MOZIER LANDING.** Straight ahead. Follow bluff road.
13.7 Turn left.
14.8 **BAYTOWN.**
15.0 Cross bridge. Church and school on right.
19.3 **BELLEVILLE.** Church on right. Straight ahead.
21.8 School on right.
26.1 Turn right. Cross bridge.
26.5 Cross railroad.
27.7 **PLEASANT HILL.** Postoffice on left.

TRIP No. 454:

PLEASANT HILL TO HARDIN—27.7 Miles.

0.0 Leave center of Pleasant Hill, going southeast on bluff road, following same 24 miles. Postoffice on right.
1.2 Cross railroad. Gravel.

1.6 Cross bridge. Turn left.
2.6 School on left. High bluff.
5.9 School on left. Fair dirt and gravel begins.
8.4 **BELLEVIEW.** Church on left. Straight ahead.
12.7 Cross bridge. Church and school on left.
12.9 **BAYTOWN.**
14.0 Turn right.
15.7 **MOZIER LANDING.** Straight ahead.
17.8 **HAMBURG.** Postoffice on left.
18.7 Turn right. Ford small stream.
20.5 School on right. Hilly clay.
20.7 Top of very steep, winding hill.
23.5 School on left. Large white house just beyond.
23.8 Turn left, leaving bluff road. High bank on left. Up steep, winding hill. Clay begins.
25.1 Top of sandy hill. Follow along bluff.
26.0 ✶ Turn left down very steep, dangerous hill.
27.7 **HARDIN.**

TRIP No. 455:

PLEASANT HILL TO PITTSFIELD—19.9 Miles.

0.0 Leave center of Pleasant Hill, going west. Postoffice on left.
0.4 Bluff road.
1.4 Cross bridge. Good gravel begins.
3.2 School on right.
7.2 Turn right. Store on right.
ATLAS. Hilly road begins.
10.6 School on left.
11.2 **SUMMER HILL.** Straight through. Gravel begins.
12.2 **HARTFORD.** End of gravel.
14.3 Straight ahead. Dirt begins.
15.4 Straight ahead with telephone line. School on left.
16.3 Turn right. End of road. Large white house on left.
19.1 Cemetery on left.
19.9 **PITTSFIELD.** Court House on left.

TRIP No. 456:

PITTSFIELD TO PLEASANT HILL—19.9 Miles.

0.0 Leave Pittsfield Court House, going west. Court House on right.
0.8 Cemetery on right. Fair dirt begins.
3.6 Turn left. Large white house on right.
4.5 Straight ahead with telephone line. School on right.
6.7 **HARTFORD.** Straight ahead. Good gravel.
8.9 **SUMMER HILL.** Straight through.
9.3 School on right. Angling, hilly road.
12.7 **ATLAS.** Turn left. General store on left. Bluff road.
16.2 School on left.
18.5 Cross bridge.
19.9 **PLEASANT HILL.** Postoffice on right.

TRIP No. 457:

DORCHESTER TO JERSEYVILLE—25.8 Miles.

0.0 Leave center of Dorchester, going east. Depot on right.
0.1 Turn left at first road. Fair dirt begins.
1.1 Turn left to end of road.
5.5 Church on right. School on left.
9.7 Turn right. End of road.
10.1 Turn left.
SHIPMAN.
10.2 Cross railroad. Follow telephone line all the way.
13.6 Small bridge.
14.4 **PIASA.** Straight ahead.
14.5 Cross railroad. Church on left.
21.0 Small bridge.

21.6 Straight ahead. Four corners. Large white house on left.
22.0 School on right.
22.4 Small bridge.
24.8 Cross railroad.
25.4 Cross railroad. Turn right 1 block, left 1 block, right 2 blocks.
25.8 **JERSEYVILLE.** Pearl and State Sts.

TRIP No. 458:

JERSEYVILLE TO DORCHESTER—25.8 Miles.

0.0 Leave Pearl and State Sts., center of Jerseyville. Go south on State St. 2 blocks. Turn left 1 block. Turn right 1 block. Turn left with telephone lines.
0.6 Cross railroad. Fair dirt begins.
1.0 Cross railroad.
3.4 Small bridge.
3.8 School on left.
4.2 Four corners. Straight ahead. Large white house on right.
4.8 Small bridge.
11.3 Cross railroad. Church on right.
11.4 **PIASA.** Straight ahead.
12.2 Small bridge.
15.6 Cross railroad.
15.7 **SHIPMAN.** Turn right to first road.
16.7 Turn left to end of road.
20.3 School on right. Church on left. Straight ahead.
21.7 Four corners. Straight ahead with telephone line.
24.7 End of road. Turn right.
25.7 Turn right.
25.8 **DORCHESTER.** Depot on left.

TRIP No. 459:

JERSEYVILLE TO HARDIN—19.2 Miles.

0.0 Leave State and Pearl Sts., center of Jerseyville, going out on Pearl St.
0.5 Turn right on macadam road.
3.5 End of macadam.
8.0 Church on left. Fair dirt begins.
9.1 Turn right with telephone lines.
9.8 **FIELDON.**
10.8 Turn right.
12.0 Turn left. School on right.
13.2 Turn left.
14.8 Turn right to first road.
15.0 Turn left to end of road.
16.1 Turn right. Gumbo begins.
17.1 Turn left. Cross bridge.
18.1 Turn left to ferry.
18.8 Illinois River. Fare, automobiles, 75c and $1.00; motorcycles, 25c. Leave ferry. Turn right.
19.2 **HARDIN.**

TRIP No. 460:

HARDIN TO JERSEYVILLE—19.2 Miles.

0.0 Leave center of Hardin, going north. City Hall on right.
0.4 Hardin ferry. Ring bell for ferry. Fare, automobiles, 75c and $1.00; motorcycles, 25c. Leave east side of Illinois River, going east.
1.1 End of road. Turn right. Gumbo begins.
2.1 Cross bridge. Turn right to first road turning left.
3.1 Turn left to end of road.
4.2 Turn right to first road.
4.4 Turn left with telephone line. Fair clay.
6.0 Turn right.
7.2 Turn right. School on left.

8.4 Turn left.
9.4 **FIELDON.** Straight ahead.
10.1 Turn left, following telephone line.
11.2 Church on right.
15.7 Beginning of macadam.
19.1 Turn left on Pearl St.
19.2 **JERSEYVILLE.** Pearl and State Sts.

TRIP No. 461:

DORCHESTER TO LITCHFIELD—17.5 Miles.

0.0 Leave center of Dorchester, going east. Depot on right.
0.1 Cross railroad to left.
0.3 Turn left. Clay begins.
0.5 Cross railroad.
1.1 Cross railroad.
1.4 Turn left.
1.7 Turn right, paralleling railroad.
5.1 **GILLESPIE.** Straight ahead. Bank on right.
5.4 Turn left. Grocery store on right.
5.5 Cross railroad. Follow telephone line.
8.4 Turn right. Church on left.
8.7 Cross railroad. Straight ahead.
12.0 Turn right.
12.3 Cross railroad. Turn left.
HORNSBY.
12.4 Cross railroad. Turn right, paralleling railroad.
13.5 Cross railroad.
13.7 Cross railroad.
16.0 Jog left and right.
17.0 Cross railroad.
17.1 Cross railroad. Turn right and left on Edwards St.
17.2 Cross railroad.
17.4 Turn left on State St.
17.5 **LITCHFIELD.** Public Library on right.

TRIP No. 462:

LITCHFIELD TO DORCHESTER—17.5 Miles.

0.0 Leave Public Library, going south on State St. Public Library on left.
0.3 Turn right on Edwards St. Fair dirt begins.
0.4 Cross railroad.
0.5 Turn right and left. Cross railroad.
1.5 Cross railroad.
3.8 Jog left and right.
4.0 Cross railroad. Parallel railroad.
5.1 Cross railroad.
5.2 Cross railroad. Turn left.
5.5 Turn right. Cross railroad.
HORNSBY.
6.8 Turn left.
9.1 Cross railroad. Straight ahead.
10.1 Turn left. Church on right, with telephone line.
12.1 Cross railroad.
12.4 Turn right. Grocery store on left.
15.8 **GILLESPIE.** Straight ahead. Bank on left. Parallel railroad.
16.1 Turn left.
16.4 Turn right.
17.0 Cross railroad.
17.2 Cross railroad.
17.4 Turn right. Cross railroad.
17.5 **DORCHESTER.** Depot on left.

TRIP No. 463:

SPARTA TO MURPHYSBORO—54.4 Miles.

0.0 Leave Sparta on Broadway, going east.

0.1 Turn left on Market St.
0.2 Turn right on Main St.
0.3 Turn left.
0.4 Angle right around mill.
0.5 Railroad crossing.
0.7 Angle left and then right.
0.9 Turn left and then right. Newly constructed stone road.
1.3 Cross bridge.
1.5 Cemetery on right.
1.8 Turn left. Fair clay.
2.2 Straight ahead.
2.7 Brick school on left.
3.1 Railroad crossing. Rough clay road.
4.2 Brick school on right.
4.7 Straight ahead.
5.0 Turn right. Rough clay. Impassable in wet weather.
6.1 Turn left.
6.5 Turn right.
6.7 Turn left between a house and barn.
6.9 Turn right.
7.6 Turn left at end of road.
8.2 Turn right. Fair clay.
9.5 Railroad crossing. Straight ahead on Grant St.
9.9 **COULTERVILLE,** on Fourth St. Turn right.
10.0 Turn left 1 block.
10.1 Turn right at end of street.
10.2 Turn left at end of street.
10.6 Turn right at end of road. Good clay.
10.7 Turn left with main telephone line.
11.1 Cross wooden bridge. County line.
12.7 Railroad crossing.
13.8 Turn right at four corners, following main telephone line.
14.4 **SWANWICK.** Railroad crossing. Straight ahead.
14.6 Turn left at first road.
15.1 Cemetery on right.
16.8 Turn right at end of road.
16.9 Left-hand fork.
17.0 Down hill through small swamp.
17.5 Frame church and school on right.
WINKLE to left. Straight ahead.
18.1 Left hand fork. Angling through woods.
18.8 Down one hill and up another.
19.3 Left-hand fork. Cross railroad.
21.7 Railroad crossing.
23.5 Frame school on right.
24.8 Railroad crossing.
25.0 Railroad crossing. Straight ahead on Water St.
25.6 Court House at
PINCKNEYVILLE. Leave Court House, turning right on Main St.
26.2 Turn left at end of street.
26.3 Angle right. Cross railroad. Very rough clay.
27.9 Railroad crossing.
28.1 Cross small bridge.
28.4 Rolling hills.
29.4 Turn left with telephone line.
29.8 Railroad crossing. Turn right, paralleling railroad.
30.3 Turn left. Leave railroad.
30.7 Turn right. Telephone line on right begins.
31.2 Cross small wooden bridge.
31.5 Up steep hill.
31.7 Straight ahead. Frame school on left. Four corners.
32.7 Road angles left.
32.9 Turn right at first road.
33.3 Angle right and then left.
33.7 Turn right with single-wire telephone line.

34.0 Turn left at end of road.
34.5 Straight ahead with single-wire telephone.
35.1 **MATTHEWS.** Straight ahead.
35.3 Railroad crossing. Straight ahead. Pass frame school on left.
35.8 Long wooden bridge.
36.7 Turn left at first four corners.
37.4 Angle through forest. County line. Rough clay road.
38.1 Cross small wooden bridge.
38.4 Cross iron bridge through swamps.
38.7 Up long, steep, winding, rough hill.
39.2 Straight ahead.
39.3 Down steep, rough hill.
39.5 Frame school and church on right. Cemetery on left.
39.7 Several rough, steep hills.
41.0 Straight ahead.
41.2 Cross wooden bridge.
42.0 Straight ahead.
42.5 Turn left at end of road. Frame school on right.
43.0 Cross railroad. Turn right with main telephone line. Parallel railroad.
43.4 Cross bridge.
43.5 Railroad crossing. A number of very steep hills.
44.4 Turn left with main telephone line.
44.6 Turn right at first road.
ORAVILLE to left.
45.7 Turn right at end of road.
45.8 Left-hand fork.
46.1 Cross wooden bridge.
46.2 Cemetery on right. Frame church on left.
47.0 Hilly.
48.0 Turn left at end of road.
48.1 Turn right at first road.
48.8 Turn left.
49.3 Turn right.
50.0 Turn left on main traveled road.
51.4 Frame school on left. Turn right. Very angling road.
52.2 Turn left. Down small hill.
52.7 Turn right.
53.0 Railroad crossing.
53.5 Railroad crossing.
53.7 Turn right on Hanson St.
54.2 Turn left on Walnut St.
54.4 **MURPHYSBORO.** Court House.

TRIP No. 464:

MURPHYSBORO TO SPARTA—54.4 Miles.

0.0 Leave Court House at Murphysboro on Walnut St., go
5.1 Turn left.
south.
0.2 Turn right off Walnut St.
0.7 Turn left off Hanson St.
0.9 Railroad crossing.
1.4 Railroad crossing.
1.7 Turn left.
2.2 Up small hill. Turn right.
3.0 Turn left. Frame school on right. Very angling road.
4.4 Turn right off main traveled road.
5.6 Turn right.
6.3 Turn left at first road.
6.4 Turn right at end of road.
7.4 Hilly.
8.2 Frame church on right. Cemetery on left.
8.3 Cross wooden bridge.
8.6 Right-hand fork.
8.7 Turn left at end of road.

9.8 **ORAVILLE** to the right. Turn left at first road.
10.0 Turn right with main telephone line.
10.9 Several very steep hills. Railroad crossing.
11.0 Cross bridge.
11.4 Parallel railroad. Turn left with main telephone line. Cross railroad.
11.9 Frame school on left. Turn right at end of road.
13.2 Cross wooden bridge.
14.7 Several rough, steep hills.
14.9 Cemetery on right. Frame school and church on left.
15.1 Up steep, rough hill.
15.7 Down long, steep, winding, rough hill.
16.0 Through swamps. Cross iron bridge.
16.3 Cross small wooden bridge.
17.0 Angle through forest. County line. Rough clay road.
17.7 Turn right at first four corners.
18.6 Long wooden bridge.
19.1 Frame school on right. Straight ahead. Railroad crossing.
19.3 Straight ahead.
MATTHEWS.
19.7 Turn left with telephone.
19.9 Straight ahead with single-wire telephone.
20.4 Turn right at beginning of road.
20.7 Turn left with single-wire telephone.
21.1 Angle left and then right.
21.5 Turn left at first road.
21.7 Road angles right.
22.7 Four corners. Frame school on right. Straight ahead.
22.9 Down steep hill.
23.2 Cross small wooden bridge.
23.7 Telephone line on left ends. Turn left.
24.1 Railroad begins. Turn right.
24.6 Parallel railroad. Turn left. Railroad crossing.
25.0 Turn right with telephone line.
26.0 Rolling hills.
26.3 Cross small bridge.
26.5 Railroad crossing.
28.1 Angle left. Cross railroad. Very rough clay.
28.2 Turn right at beginning of street.
28.8 Turn left off Main St. to Court House at
PINCKNEYVILLE. Leave Court House, going west on Water St.
29.4 Straight ahead off Water St. Railroad crossing.
29.6 Railroad crossing.
30.9 Frame school on left.
32.7 Railroad crossing.
35.1 Cross railroad. Right-hand fork.
35.6 Up one hill and down another.
36.3 Angle through woods. Right-hand fork. Rather rough clay.
36.9 Straight ahead.
WINKLE to the right. Frame church and school on left.
37.4 Through a small swamp up hill.
37.5 Right-hand fork.
37.6 Turn left at end of road.
39.3 Cemetery on left.
39.8 Turn right at first road.
40.0 Straight ahead. Railroad crossing.
SWANWICK.
40.6 Follow main telephone line. Turn left at four corners.
41.7 Railroad crossing.
43.3 Cross wooden bridge. County line.
43.7 Turn right with main telephone line.
43.8 Turn left. Good clay.
44.2 Turn right.
44.3 Turn left.
44.4 Turn right 1 block.

44.5 Turn left.
COULTERVILLE, on Fourth St.
44.9 Straight ahead off Grant St. Railroad crossing.
46.2 Turn left. Fair clay.
46.8 Turn right.
47.5 Turn left.
47.7 Turn right between a house and barn.
47.9 Turn left.
48.3 Turn right.
49.4 Turn left. Rough clay. Impassable in wet weather.
50.2 Brick school on left.
51.3 Railroad crossing. Rough clay road.
51.7 Brick school on right.
52.6 Turn right. Fair clay begins.
52.9 Cemetery on left.
53.1 Cross bridge.
53.5 Newly constructed stone road. Turn right and then left.
53.7 Angle right and then left.
53.9 Railroad crossing.
54.0 Angle left around mill.
54.1 Turn right.
54.2 Turn left off Main St.
54.3 Turn right off Market St.
54.4 Go west on Broadway.
SPARTA.

TRIP No. 465:

CAIRO TO VIENNA—45.4 Miles.

0.0 Leave Postoffice building at Cairo on Washington Ave., going north.
0.3 Angle right on Washington Ave.
1.3 Straight ahead off Washington Ave. Cross railroad.
1.5 Through railroad viaduct.
1.7 Parallel car line. Straight ahead.
3.2 Railroad crossing.
3.5 Railroad crossing. Frame school on left.
4.6 Parallel car line. Cross car line. County line.
5.4 Cross long bridge.
6.0 Right-hand fork. Main telephone line. Good gravel.
6.3 Turn right.
6.4 Cemetery on left.
7.3 Turn left at beginning of street.
MOUND CITY.
7.4 Railroad crossing.
8.2 Angle left.
8.5 Angle right with main road.
9.2 Good gravel.
10.4 Rough in spots.
13.2 Turn right at end of road. Pass small store on left. Fair gravel road.
13.4 Frame school on left.
14.3 Right-hand fork, with good gravel.
14.9 Fine gravel ends.
15.3 Strip of rough clay.
15.9 Cross small bridge. Straight ahead. Frame school on right. Cross small stream. No bridge. Newly worked road begins.
16.9 Newly worked road ends.
17.1 Left-hand road. Main telephone line begins.
17.9 Right-hand fork, with main telephone line. Clay road.
17.8 Down steep hill. Cross bridge.
17.9 Angle right.
18.3 Cross small bridge.
18.4 Railroad crossing.
18.5 Turn left and then right.
OLMSTEAD.

18.6 Up hill.
19.0 Frame church on right.
19.1 Angle left.
19.3 Frame school on left.
19.4 Fine gravel road ends.
19.8 Old cemetery on left.
20.9 Old cemetery on right.
21.8 Right-hand fork, with main telephone line.
22.3 Fair clay road ends.
22.5 Angle left on fine gravel road.
23.2 Turn right off fine gravel road.
23.7 Road angles.
24.8 Frame house on right. Right-hand fork, with telephone line.
25.3 Right-hand fork, with main telephone line.
25.5 Pass frame school on right. Angle left, then right.

25.6 **GRAND CHAIN.** Turn left at end of street.

25.7 Railroad crossing.
25.8 Down hill. Turn right.
27.1 Frame school on left. Clay and hills begin.
27.9 Right-hand fork at three corners.
28.1 Road angles.
29.1 Clay and hills end.
29.6 Cross bridge.
30.1 Straight ahead. Main traveled road.
30.6 Turn right. Railroad crossing. ★ Very slow. Avoid in wet weather.
30.7 Left-hand road.
30.8 Straight ahead.

KARNAK. Railroad crossing.

31.4 County line.
32.1 Keep main traveled road. Clay and hills.
33.8 Left-hand fork. Frame church and school on left. Cemetery on right.
34.9 Hills end.
35.5 Cross three bridges. Very low. Impassable in wet weather.
36.7 Angle right.
36.8 Right hand fork, with telephone line.
36.9 Cross small bridge.
38.1 Right-hand fork, with main telephone line.
38.7 Cross bridge. Angle right. Swampy strip.
38.8 Cross railroad and bridge. Turn left at four corners.
39.1 Swampy strip.
39.2 Down hill. Turn right just at railroad.
39.4 Swampy strip, impassable in wet weather.
39.9 Straight ahead. Frame school on left.
40.1 Keep left-hand road, with main telephone line.

RIDENHOWER. Cross railroad.

40.3 Up rocky hill.
41.1 Cross bridge. Swampy strip. Avoid in wet weather.
41.4 Up long, rocky hill.
41.9 Left-hand road, with main telephone line.
42.4 Frame school on left.
42.9 Angle left. Cross bridge.
43.4 Through woods. Up steep, rocky hill.
44.4 Turn left, with main telephone line. Down steep hill.
44.7 Steep clay hills end.
44.8 Cross small bridge. Straight ahead.
45.1 Cross bridge.
45.2 Turn left 2 squares.
45.4 Turn right and then left, going west on Vine St. to Court House at

VIENNA.

TRIP No. 466:

VIENNA TO CAIRO—45.4 Miles.

0.0 Leave Court House at Vienna on Vine St., going east. Turn right and then left.
0.2 Turn right 2 squares.
0.3 Cross bridge.
0.6 Straight ahead. Cross small bridge.
0.7 Steep clay hills begin.
1.0 Up steep hill. Turn right with main telephone line.
2.0 Down steep, rocky hill. Through woods.
2.5 Cross bridge. Angle right.
3.0 Frame school on right.
3.5 Right-hand road, with main telephone line.
4.0 Down long, rocky hill.
4.3 Cross bridge. Swampy strip. Avoid in wet weather.
5.1 Down rocky hill.
5.3 Cross railroad.
RIDENHOWER. Keep right-hand road, with main telephone line.
5.5 Frame school on right. Straight ahead.
6.0 Swampy strip. Impassable in wet weather.
6.2 Turn left up hill at railroad.
6.3 Swampy strip.
6.6 Turn right at four corners. Cross bridge and railroad.
6.7 Angle left. Cross bridge. Swampy strip.
7.3 Left-hand fork, with main telephone line.
8.5 Cross small bridge.
8.6 Left hand fork, with telephone line.
8.7 Angle left.
9.9 Cross three bridges. Very low. Impassable in wet weather.
10.5 Hills begin.
11.6 Cemetery on left. Frame school and church on right. Right-hand fork.
13.3 Keep main traveled road. Clay hills.
14.0 County line.
14.6 Railroad crossing.
KARNAK. Straight ahead.
14.7 Right-hand road.
14.8 Railroad crossing. Turn left. Very low. Avoid in wet weather.
15.3 Straight ahead. Main traveled road.
15.8 Cross bridge.
16.3 Clay hills begin.
17.3 Road angles.
17.5 Left hand fork at three corners.
18.3 Frame school on right.
19.6 Turn left up hill.
19.7 Railroad crossing.
19.8 **GRAND CHAIN.** Turn right at first street.
19.9 Angle left and then right. Pass frame school on left.
20.1 Left-hand road, with main telephone line.
20.6 Left-hand road, with telephone line. Frame house on left.
21.7 Road angles.
22.2 Turn left on fine gravel road.
22.9 Angle right on fine gravel road.
23.1 Fair clay road begins.
23.6 Left-hand fork, with main telephone line.
24.5 Old cemetery on left.
25.6 Old cemetery on right.
26.0 Fine gravel road begins.
26.1 Frame school on right.
26.3 Angle right.
26.4 Frame church on left.
26.8 Down hill.
26.9 **OLMSTEAD.** Turn left and then right.

27.0 Railroad crossing.
27.1 Cross small bridge.
27.5 Angle left.
27.6 Cross bridge up steep hill.
27.7 Left-hand fork, with main telephone line. Clay road.
28.3 Right-hand road. Leave main telephone line.
28.5 Newly worked road begins.
29.5 Cross small stream. No bridge. Frame school on left. Straight ahead. Pass small bridge. Newly worked road ends.
29.7 Strip of good gravel.
30.1 Strip of rough clay.
30.5 Fine gravel begins.
31.1 Left-hand fork, with good gravel.
32.0 Frame school on left.
32.2 Pass small store on right and then turn left at first road. Fair gravel.
35.0 Rough in spots.
36.2 Good gravel.
36.9 Angle left with main road.
37.2 Angle right.
38.0 Railroad crossing.
38.1 **MOUND CITY.** Turn right at end of street.
39.0 Cemetery on right.
39.1 Turn left.
39.4 Left-hand fork. Main telephone line. Good gravel.
40.0 Cross long bridge.
40.8 Cross car line. Parallel same. County line.
41.9 Frame school on right. Railroad crossing.
42.2 Railroad crossing.
43.7 Straight ahead. Parallel car line.
43.9 Through railroad viaduct.
44.1 Railroad crossing. Straight ahead on Washington Ave.
45.1 Angle left on Washington Ave.
45.4 **CAIRO.** Postoffice building.

TRIP No. 467:

MUDS LANDING TO WATERLOO—26.5 Miles.

0.0 Leave Muds Landing. Go north.
0.4 Angle right and then left through farmer's lot, between house and barn.
0.7 Turn right at frame house.
0.8 Frame school on right.
1.3 Cross small bridge.
1.9 Stone bridge begins. Rough dirt ends.
2.3 Railroad crossing.
2.7 Good stone road ends.
3.1 Turn left.
MODOC.
3.4 Cross small bridge.
3.5 Frame school on right.
4.2 Straight ahead. Hilly.
4.9 Straight ahead. Stone bluff on right. Cross small bridge.
6.7 Angle right and then left.
7.0 Angle right. Beginning of street. Turn right.
7.1 Straight ahead.
PRAIRIE DU ROCHER.
7.3 Railroad crossing.
7.4 Angle left.
8.2 Several gradual hills.
10.3 Angle right around bluff on right. Right-hand fork. Rough, narrow road. Avoid in wet weather.
10.6 ✶ Up very steep and dangerous hill.
11.6 Several hills. Straight ahead. Fair clay.
11.8 Straight ahead with left-hand telephone line.
12.4 Pass frame church on right. Turn left.

12.5 Turn right.
12.6 Straight ahead.
RENAULT.
12.7 Turn left.
12.8 Turn right.
12.9 Cemetery on right. Frame church on left.
14.5 Several hills. Straight ahead with telephone line.
14.8 Straight ahead through dense forest. Very rough clay. Impassable in wet weather.
15.5 Angle left and then right, following three-line telephone.
16.5 Through woods. Hilly.
16.8 Follow single-wire telephone. Left-hand fork.
17.6 Road angles. Down hill through forest.
18.8 Brick church on right.
19.6 Rolling hills end.
20.1 Through forest. Cross small bridge.
21.3 Straight ahead.
BURKSVILLE.
22.4 Straight ahead through forest. Rough clay.
22.6 Railroad crossing.
22.8 Road angles through forest.
23.0 Turn left. Very rough clay.
23.4 Road angles down gradual hill.
23.7 Right-hand fork.
24.7 Up hill.
25.6 Down steep hill.
26.0 Brick church on right.
26.1 Angle left.
26.3 Turn right. Rough clay road.
26.4 Turn left off Fourth St.
26.5 North on Main St. to
WATERLOO. Court House.

TRIP No. 468:

WATERLOO TO MUDS LANDING—26.5 Miles.

0.0 Leave Court House on Main St. Go south.
0.1 Turn right on Fourth St.
0.2 Turn left. Rough clay road.
0.4 Angle right.
0.5 Brick church on left.
0.9 Up steep hill.
1.8 Down steep hill.
2.8 Left-hand fork.
3.1 Road angles up gradual hill.
3.5 Turn right. Very rough clay.
3.7 Road angles through forest.
3.9 Railroad crossing.
4.1 Straight ahead through forest. Rough clay.
5.2 **BURKSVILLE.** Straight ahead.
6.4 Cross small bridge through forest.
6.9 Rolling hills begin.
7.7 Brick church on left.
8.9 Up hill through forest. Road angles.
9.7 Right-hand fork. Follow single-wire telephone.
10.0 Through woods. Hilly.
11.0 Angle right and then left. Follow three-wire telephone.
11.7 Straight ahead through dense forest. Very rough clay. Impassable in wet weather.
12.0 Straight ahead with telephone line. Several hills.
13.6 Frame church on right. Cemetery on left.
13.7 Turn left.
13.8 Turn right.
13.9 **RENAULT.** Straight ahead.
14.0 Turn left.
14.1 Turn right. Pass frame church on left.
14.7 Straight ahead with right-hand telephone line.

14.9 Straight ahead. Several hills. Fair clay.
15.9 ★ Down very steep and dangerous hill.
16.2 Left-hand fork. Angle left around bluff on left. Rough, narrow road. Avoid in wet weather.
18.3 Several gradual hills.
19.1 Angle right.
19.2 Railroad crossing.
19.4 **PRAIRIE DU ROCHER.** Straight ahead.
19.5 Turn left and angle right at end of street.
19.8 Angle left and then right.
21.6 Cross small bridge. Straight ahead. Bluff on left. Single telephone line on right.
22.3 Straight ahead. Hilly.
23.0 Frame school on left.
23.1 Cross small bridge.
23.4 **MODOC.** Turn right.
23.8 Good stone road begins.
24.2 Railroad crossing.
24.6 Stone road ends. Rough dirt begins.
25.2 Cross small bridge.
25.7 Frame school on left.
25.8 Turn left at frame house.
26.1 Angle left and then right through farmer's lot, between house and barn.
26.5 **MUDS LANDING.**

TRIP No. 469:

CHESTER TO MUDS LANDING—18.0 Miles.

0.0 Leave Court House on Taylor St. Go south.
0.1 Turn left off Bissell St.
0.3 Turn right off Van Vesta St. Down long, steep hill.
0.5 Turn left down very long, steep hill.
0.6 Turn right.
0.7 Angle left and then right off Water St.
1.6 Straight ahead.
MENARD.
1.8 Penitentiary on right.
2.2 Penitentiary quarry on right.
2.4 Cross bridge.
2.5 Cross bridge. Fine stone road ends.
3.1 Swampy.
3.6 Hilly and very rough.
5.4 Straight ahead. Very rough clay and rock road.
6.6 Straight ahead.
FORT GAGE.
7.0 Parallel railroad. Railroad on left, also river. Straight ahead.
7.8 Left-hand fork.
8.1 Straight ahead.
REILY LAKE.
8.3 Angle right down small hill. Cross bridge.
8.4 Up small, steep hill. Straight ahead.
9.0 Parallel railroad. Railroad on left. Straight ahead.
9.8 Straight ahead, then angle left.
10.0 Railroad begins. Angle right.
10.3 Through dense forest. Down hill.
11.1 Parallel railroad. Turn left. Cross railroad. Sandy.
11.6 Through forest. Take ferry boat across Kaskaskia River.
11.7 Left-hand fork.
12.0 Straight ahead.
ROOTS.
12.2 Right-hand fork.
13.0 Up steep hill. High bank on each side.
13.5 Hilly.
13.9 Turn left. Bluff on right. Fair clay.
14.9 Straight ahead. Railroad crossing. Very rough dirt road. Impassable in wet weather.

15.4 Railroad crossing.
15.5 Frame school on right.
16.8 Railroad crossing. Very rough in spots.
17.1 Fields next to road. Hard to follow. Straight ahead. Rough dirt, impassable in wet weather.
18.0 North to
MUDS LANDING. River on left.

TRIP No. 470:

MUDS LANDING TO CHESTER—18.0 Miles.

0.0 Leave Muds Landing. Go south with river to right.
0.9 Straight ahead. Hard to follow. Fields next to road. Rough dirt, impassable in wet weather.
1.2 Railroad crossing. Very rough in spots.
2.5 Frame school on left.
2.6 Railroad crossing.
3.1 Railroad crossing. Straight ahead. Very rough dirt road, impassable in wet weather.
4.1 Turn right. Bluff on left. Fair clay road.
4.5 Hilly.
5.0 Down steep hill. High bank on each side.
5.8 Right-hand fork.
6.0 **ROOTS.** Straight ahead.
6.3 Right-hand fork.
6.4 Take ferry boat across Kaskaskia River. Then through forest.
6.9 Cross railroad. Turn right. Parallel railroad. Rather sandy.
7.7 Up hill, through dense forest.
8.0 Angle left. Leave railroad.
8.2 Angle right, then straight ahead. Dirt road.
9.0 Straight ahead. Parallel railroad.
9.6 Straight ahead down small steep hill.
9.7 Cross bridge and angle right up small hill.
9.9 **REILY LAKE.** Straight ahead.
10.2 Right-hand fork.
11.0 Straight ahead. Parallel railroad. Railroad on right, also river.
11.4 **FORT GAGE.** Straight ahead.
12.6 Straight ahead. Very rough clay and rock road.
14.4 Hilly. Very rough.
14.9 Swampy.
15.5 Cross bridge. Fine stone road begins.
15.6 Cross bridge.
15.8 Penitentiary quarry on left.
16.2 Penitentiary on left.
16.4 **MENARD.** Straight ahead.
17.3 Angle right and then left on Water St.
17.4 Turn left.
17.5 Turn right up very long, steep hill.
17.7 Turn left on Van Vesta St., up long, steep hill.
17.9 Turn right on Bissell St.
18.0 **CHESTER.** Court House on Taylor Ave.

TRIP No. 471:

BELVIDERE TO DE KALB (Via Genoa)—29.0 Miles.

0.0 Leave Belvidere. Go out on angling road. Continue south. Roads meet. Turn to left. Jog east. Cross iron bridge. Continue east at angle. Jog under railroad tracks. Continue east. Cross railroad tracks. Continue east on Main St. to turn south to I. C. depot.
15.0 **GENOA.** Continue out of town. Cross railroad tracks. Turn south at fountain 2½ blocks to turn left at Ward House to turn right at Rykert's Garage. Cross railroad tracks. Continue ahead to center of
23.0 **SYCAMORE.** Continue. Follow trolley to turn left. Beginning of Fourth St. Go south on Fourth St. to center of

Move quick for the Dealer = *Work fast for the Owner*

The Foremost American Polishes

Blue Ribbon Cream Metal Polish—The quickest and best in existence.

Blue Ribbon Nickel Polish—As fine as can be made for nickel work.

Blue Ribbon Auto Body Gloss—Works wonders on dull or marred finishes, dust proof, gives a beautiful gloss.

Blue Ribbon Radiator Cement—Stops any leak which can be stopped without soldering—Quick and Permanent—Keeps the Water System Clear.

Blue Ribbon Cold Cream Hand Soap—Washes the hands without water—no grit—no chapped hands—leaves a cold cream effect.

Ask your dealer or write us.

International Metal Polish Company

Quill and Belt Railway :: Indianapolis, Indiana

29.0 **DE KALB.**

Lincoln Highway Garage.

TRIP No. 472:

CHICAGO TO VALPARAISO, IND.—51.7 Miles.

0.0 Leave corner of Jackson Blvd. and Michigan Ave. Go south on Michigan Ave.
5.7 Turn left. Garfield Blvd. (Fifty-fifth St.).
6.0 Bend right in Washington Park.
6.3 Take right fork. Pond on right.
6.5 Bend right. Large brick building on left.
6.8 Turn left on Midway (Sixtieth St.).
7.8 Under viaduct into Jackson Park.
7.9 Bend right.
8.3 Bend left.
8.5 Bend right.
8.8 Take left fork. Lake at left.
8.9 Keep left. Lake at left.
9.1 Bend right.
9.4 Lake Michigan at left. Wheeler Ave.
9.9 South shore. Country Club at left. Turn left on Seventy-first St.
10.0 Turn right on Coles Ave.
10.5 Follow car tracks.
11.2 Turn left.
11.4 Turn right on Ontario Ave.
11.9 Jog left on Eighty-third St., then right on Superior Ave.
12.3 Railroad crossing at Eighty-sixth St.
12.4 Jog left on Eighty-seventh St., then right on Buffalo Ave.
13.1 Turn left on Ninety-second St.
13.2 Turn right on Ewing Ave. and cross iron bridge.

14.2 Under viaduct.
14.4 Turn left on Indianapolis Ave. Macadam road.
14.9 Railroad crossing.
15.3 Railroad crossing.
16.2 Over bridge. Keep straight ahead.
17.3 Turn left and follow street car tracks.
17.8 **WHITING.** Turn right. Follow street car tracks.
18.4 Turn left. Cross railroad. Follow street car tracks.
21.2 **EAST CHICAGO.** Railroad crossing. Straight through.
21.9 One block south of car tracks turn left.
22.4 ★ Danger. Cross tracks and bridge.
22.8 Cross railroad. Turn right. Parallel railroad at right.
23.0 **GRASSELI.** Straight through.
24.0 **GIBSON.** Cross railroad. Straight through.
24.6 Turn left. Follow trolley. Rough stone road.
26.5 Railroad crossing.
28.1 Turn right. Macadam.
28.3 Turn left.
29.8 Straight ahead.
30.2 Jog left across railroad, then right.
31.2 **GARY.** Turn right on brick pavement.
32.4 End of pavement.
33.3 Cement bridge. Macadam road.
34.1 Turn left on ridge road.
35.0 Railroad crossing.
35.3 Turn right.
35.5 Turn left.
36.0 Jog right, then left.
36.3 School on left.
36.4 Bend right.
38.6 Iron bridge.
38.7 **HOBART.** Turn left. Follow telephone. Stone road.
38.8 Iron bridge.
38.9 Cemetery at right. Cross railroad. Turn right.
39.5 Railroad crossing.
42.2 Turn right.
43.2 Jog left. Turn right.
43.8 Turn left. Cross railroad, then right.
44.2 **WHEELER.** Jog right, then left. Parallel railroad.
46.3 Steel bridge.
46.5 Turn right. Cross railroad, then left.
47.4 Railroad crossing.
48.2 Turn right.
48.9 Turn right.
49.2 Turn left. Church on left.
50.2 Turn left.
50.4 Railroad crossing.
50.9 Turn left. Railroad to right. Run parallel.
51.7 **VALPARAISO.** Court House corner of Main and Washington Sts.

TRIP No. 473:

VALPARAISO, IND., TO CHICAGO—51.7 Miles.

0.0 Leave Court House, corner of Main and Washington Sts. Go west on Main St.
0.8 Railroad at left. Turn right.
1.3 Railroad crossing.
1.5 Turn left.
2.5 Turn right. Church on right.
2.8 Turn left.
3.5 Turn left.
4.3 Railroad crossing.
5.2 Turn right across railroad. Turn left and parallel railroad.
5.4 Iron bridge.
7.5 **WHEELER.** Jog right, then left.

7.9 Turn left across railroad, then right.
8.5 Jog left, then right.
9.5 Turn left.
12.2 Railroad crossing.
12.8 Turn left across railroad. Cemetery at left.
12.9 Iron bridge.
13.0 **HOBART.** Turn right.
13.1 Iron bridge.
15.3 Bend left.
15.4 School on right.
15.7 Jog right, then left.
16.2 Turn right.
16.4 Turn left.
16.7 Railroad crossing.
17.6 Turn right.
18.4 Cement bridge.
19.3 Pavement.
20.5 **GARY.** Turn left. Follow trolley line.
21.5 Jog left across railroad. Then right.
23.4 Turn right.
23.6 Turn left. Macadam road.
25.2 Railroad crossing.
27.1 Turn right.
27.7 **GIBSON.** Straight across railroad. Parallel railroad on left.
28.7 **GRASSELI.** Straight through.
28.9 Turn left across railroad.
29.3 ✶ Danger. Cross bridge and tracks.
29.8 Turn right. Car tracks 0.1 mile north.
30.5 **EAST CHICAGO.** Straight across railroad.
33.3 Cross railroad. Turn right. Follow car line.
33.9 **WHITING.** Turn left.
34.4 Turn right on Indianapolis Ave.
35.5 Bridge. Straight ahead.
36.4 Railroad crossing.
36.8 Railroad crossing.
37.3 Turn right on Ewing Ave. Pavement.
37.5 Under viaduct.
38.5 Cross iron bridge. Turn left on Ninety-second St.
38.6 Turn right on Buffalo Ave.
39.3 Jog left on Eighty-seventh St., then right on Superior Ave.
39.4 Railroad crossing on Eighty-sixth St.
39.8 Jog left on Eighty-third St. Then right on Ontario Ave.
40.3 Turn left on Coles Ave.
40.5 Turn right.
41.2 Leave street car tracks.
41.7 Turn left on Seventy-first St.
41.8 Turn right on Wheeler Ave. South shore. Country Club on right.
42.3 Lake Michigan at right. Enter Jackson Park.
42.6 Bend left.
42.8 Keep right. Lake on right.
42.9 Bend right. Lake on right.
43.2 Bend left.
43.3 Bend right.
43.8 Bend left on Midway (Sixtieth St.).
43.9 Leave Jackson Park. Go under viaduct.
44.9 Turn right into Washington Park.
45.2 Bend left. Large brick building on right.
45.4 Bend left. Pond at left.
45.7 Bend left onto Garfield Blvd. (Fifty-fifth St.), leaving Washington Park.
46.0 Turn right on Michigan Ave.
51.7 **CHICAGO.** Corner of Michigan Ave. and Jackson Blvd.

TRIP No. 474:

LAWRENCEVILLE TO VINCENNES, IND.—9.4 Miles.

0.0 Leave Court House on State St., between Eleventh and Twelfth Sts. Go east. Straight ahead off State St.
0.4 End of State St. End of paved streets.
1.1 Cross iron bridge. Gravel and sandy.
2.1 School on right.
2.9 Straight ahead. Church on left.
5.0 Cross large iron bridge. School on left. Straight ahead.
7.4 Cross iron bridge and turn right.
8.4 River bridge. Turn right.
8.8 Cross river, entering Vincennes on Main St. Go west on Main St. to
9.3 Seventh St. Turn left off Main St. to Seventh St. Go 1 block to
9.4 VINCENNES. Court House in square between Broadway and Besseron Sts.

TRIP No. 475:

VINCENNES, IND., TO LAWRENCEVILLE—9.4 Miles.

0.0 Leave Court House at Vincennes on Seventh St. between Broadway and Besseron Sts., going south on Seventh St. 1 block to Main St. Turn right off of Seventh St. on Main St.
0.1 Straight ahead off Main St.
0.6 End of Main St. Straight ahead. Rock and sandy road.
1.0 Cross bridge. Turn left.
2.0 Turn left across iron bridge.
4.4 School on right. Straight ahead. Cross large iron bridge.
6.5 Straight ahead. Church on right.
7.3 School on left.
8.3 Cross iron bridge. Straight ahead to paved street.
9.0 Entering Lawrenceville on State St., going west.
9.4 Court House on State St. between Eleventh and Twelfth Sts. LAWRENCEVILLE.

TRIP No. 476:

PRINCETON, IND., TO MT. CARMEL—13.7 Miles.

0.0 Leave east side Court House on State St., going north on State St. to Emerson St. Turn right. Go 2 squares. Cross railroad.
0.6 End of Emerson St. Jog left. Rock road.
1.1 Cross trolley line.
1.5 Straight ahead. School on left.
2.6 Jog right. Down steep hill. Jog left.
3.3 Jog left. Top of hill.
4.0 Cross large covered bridge. Enter POTOKA on Main St. Go 4 squares. Turn left.
4.4 Cross railroad. Rock road.
6.7 End of rock road. Gumbo begins. Straight ahead. Iron bridge on right.
7.7 Straight ahead. Iron bridge on right.
9.7 Cross iron bridge. Sandy roads begins.
10.3 Up steep, sandy hill. Turn right. Sandy roads.
11.0 Turn left down hill.
12.4 Turn right. Cross river on ferry to Illinois. Up river bank. Turn left. Rock road begins.
13.1 Enter Mt. Carmel on Fifth St., going west on Fifth St.
13.4 Turn left off Fifth and Main Sts. Go 3 squares.
13.7 MT. CARMEL.

TRIP No. 477:

MT. CARMEL TO PRINCETON, IND.—13.7 Miles.

0.0 Leave Camp's Garage, corner of Second and Main Sts., going north on Main St.

0.3 Turn right on Fifth St.
0.6 End of paved street. Rock road begins. Straight ahead.
1.3 Cross river on ferry to Gibson County.
1.0 Leave ferry. Up river bank. Turn left. Sandy roads.
2.7 Turn right up hill.
3.4 Turn left down steep, sandy hill.
4.0 Cross iron bridge. Gumbo road begins.
6.0 Straight ahead. Iron bridge on left.
7.0 Rock road begins.
9.3 Cross railroad. Enter
POTOKA. Go one-half square. Turn right on Main St. Straight ahead through town.
9.7 End of Main St. Turn left. Cross large covered bridge.
10.4 Jog right to hill.
11.1 Up steep hill. Jog left.
12.2 Straight ahead. School on right. Follow rock road.
12.6 Cross trolley line. Straight ahead.
13.1 Cross railroad. Enter Princeton on Emerson St., going west on Emerson St. 2 squares to railroad. Turn left on State St. Go south on State St. to Court House.
13.7 **PRINCETON.** Between Hart and Main Sts.

TRIP No. 478:

SULLIVAN TO SHELBYVILLE—24.2 Miles.

(Not passable in bad weather.)

0.0 Leave Sullivan Court House, going west on Harrison St. 2 blocks. Turn left. Sullivan Auto Co. on left. Clay begins.
0.4 Cross railroad.
1.8 Cross railroad.
3.1 School on right.
4.0 Turn right.
5.2 Cross river bridge. Jog left and up hill.
5.8 Jog left and right. Clay.
6.8 Turn right.
11.2 Down steep hill. Cross river bridge. Through swamp. Up hill. Bad gumbo.
12.7 Red barn on right.
13.9 Turn left. Parr Garage on right.
FINDLAY. Findlay Garage 1 block north.
14.2 Cross railroad.
15.2 Turn right.
16.2 Cross railroad.
17.2 Turn left with telephone line.
18.7 Cross railroad.
20.6 School on left.
22.0 Turn right and left with telephone.
24.2 Turn right. Cross railroad and jog left. Turn left 2 blocks to Court House.
SHELBYVILLE.

TRIP No. 480:

EAST ST. LOUIS TO GREENVILLE—50.1 Miles.

0.0 Leave City Hall at East St. Louis on Missouri Ave., going south.
0.4 Turn left off Missouri Ave.
1.2 Turn right on Eighth St.
1.3 Turn left off St. Clair Ave.
1.5 Railroad crossing.
2.1 Straight ahead off Ninth St. Pavement ends.
2.3 Railroad crossing.
2.4 Railroad crossing.
2.5 Cross bridge.
2.6 Straight ahead. Car line begins.
3.7 **ALLENS PARK.**

4.7 County line. Road rough in spots.
6.1 Good stone road ends.
6.7 Frame school house on right.
7.5 Cross bridge. Stone road begins. Very rough clay ends. Impassable in wet weather.
8.5 Parallel car line. Car line on right. New stone road just constructed ends.
8.9 Up very long, steep hill.
9.1 Car line begins. Cross car line. County line.
9.4 Good stone road ends.
10.1 Turn right with car line.
10.6 Straight ahead with car line.

COLLINSVILLE.

10.7 Turn left off Main St.
11.6 Straight ahead off Vandalia St.
12.0 Clay road ends.
13.0 Good stone road ends.
13.8 Parallel car line. Cross car line.
14.7 Good clay road. Hills.
15.3 Railroad crossing.
15.9 Frame school on right.
16.2 Straight ahead. Very rough clay and dirt. Impassable in wet weather.
17.8 Right-hand fork.
17.9 Turn right.

TROY.

18.0 Turn left.
18.9 Good clay roads. Hills.
20.4 Right-hand fork.
20.8 Railroad crossing.
21.1 Cross bridge.
21.8 Railroad crossing. Rough clay.
22.6 Cross bridge.
22.7 Cemetery on left.
22.8 Railroad crossing.
23.7 Straight ahead. Rather rough clay.
24.7 Turn left.

ST. JACOB.

25.1 Railroad crossing.
25.7 Turn right. Clay road.
27.4 Frame school on right. Very rough dirt and clay road.
28.3 Railroad crossing.
29.5 Left-hand fork.
30.3 Railroad crossing. Strip of stone road.
30.5 Straight ahead.

HIGHLAND.

30.8 Turn left.
30.9 Turn right.
31.1 Angle right, then left.
31.7 Railroad crossing.
33.5 Cross bridge.
33.6 Up steep hill.
35.2 Brick school on right. County line.
36.7 Right-hand fork.
38.1 Cross bridge.
38.4 Straight ahead. Dirt road.
40.4 Turn left. Very rough clay.
40.5 Turn right.

POCAHONTAS.

42.1 Very rough clay. Impassable in wet weather
42.5 Cross bridge. Very rough, low road.
42.6 Turn right.
43.0 Down steep hill.
43.1 Cross bridge.
43.4 Angle left. Up steep hill.

43.6 Angle right.
45.0 Straight ahead.
STUBBLEFIELD.
45.9 Down sandy hill.
46.3 Angle down steep hill.
46.5 Railroad crossing.
47.3 Angle left. Railroad crossing. Rough clay.
48.2 Turn right. Good stone road.
48.5 Railroad crossing.
48.9 Turn left. Good cement road.
49.5 Railroad crossing. Stone road.
50.1 Turn right off Fourth St., going east on College Ave. to Court House at
GREENVILLE.

TRIP No. 481:

VIENNA TO JONESBORO—25.2 Miles.

0.0 Leave Court House at Vienna on Vine St., going west.
0.1 Turn right and then left off Vine St.
0.4 Angle right off Court St.
0.7 Angle left.
0.9 Cross small bridge.
2.0 Turn left at three corners. Frame house on right.
2.2 Road angles.
3.3 Cross bridge. Rolling hills. Fair clay road.
3.8 Down long, gradual hill.
4.2 Straight ahead.
4.6 Down hill.
4.7 Straight ahead, angling around store.
WEST VIENNA. Cross railroad. Angle left.
5.9 Down gradual hill. Cross bridge.
6.3 Through dense woods. Washouts and rocky road.
8.0 Frame school on right.
8.5 Four corners. Straight ahead with main telephone line.
PLEASANT GROVE.
9.9 Three corners. Follow two wire telephone line. County line. Right hand fork.
11.0 Clay hills end.
11.3 Turn right at three corners.
MOUNT PLEASANT. Clay road.
12.4 Down gradual winding hill. Cross bridge. Clay hills.
12.8 Straight ahead. Low bottom road. Avoid in wet weather.
13.5 Frame school on right. Turn left at frame school. Three corners.
14.0 Frame school on left.
14.5 Left-hand road. House on right.
15.1 Left-hand road. House on left. Clay hills.
17.0 Cross small stream. No bridge.
17.8 Cross bridge. Swampy road. Avoid in wet weather.
18.7 Very stony road.
19.7 Turn right at four corners.
20.1 Cross small bridge.
20.8 Up very steep, rocky hill.
21.5 Straight ahead, keeping left-hand road.
23.2 Rough clay hills.
23.7 Turn left. Railroad crossing.
ANNA.
24.9 Turn left. Down hill. Railroad crossing.
25.0 Up hill. Turn right off N. Main St.
25.2 Go west on Market St. to Court House at
JONESBORO.

TRIP No. 482:

JONESBORO TO VIENNA—25.2 Miles.

0.0 Leave Court House on Market St. Go east.
0.2 Turn left on N. Main St. Down hill.
0.3 Railroad crossing. Up hill. Turn right.
1.5 **ANNA.** Railroad crossing. Turn right.
2.0 Rough clay hills.
3.7 Straight ahead. Keep right-hand road.
4.4 Down very steep, rocky hill.
5.1 Cross small bridge.
5.5 Turn left at four corners.
6.5 Very stony road.
7.4 Cross bridge. Swampy. Avoid in wet weather.
8.2 Cross small stream. Bridge.
10.1 Right-hand road. House on left. Clay hills.
10.7 Right-hand road. House on left.
11.2 Frame school on right.
11.7 Turn right at frame school. Frame school on left. Three corners.
12.4 Straight ahead. Low bottom road. Avoid in wet weather.
12.8 Cross bridge. Up gradual winding hill. Clay and hills.
13.9 **MOUNT PLEASANT.** Turn left at three corners. Clay road.
14.2 Clay hills begin.
15.3 Left-hand fork. Three corners. Follow two-wire telephone line. County line.
16.7 **PLEASANT GROVE.** Straight ahead with main telephone line. Four corners.
17.2 Frame school on left.
18.9 Through dense woods. Washouts and rocky road.
19.3 Cross bridge. Up gradual hill.
20.5 Angle right. Cross railroad.
20.5 **WEST VIENNA.** Straight ahead. Angling road.
20.6 Up hill.
21.4 Up long, gradual hill.
21.7 Cross bridge. Rolling hills. Fair clay road.
23.0 Road angles.
23.2 Turn right. Three corners. Frame house on left.
24.3 Cross small bridge.
24.5 Angle right.
24.8 Angle left on Court St.
25.1 Turn right on Vine St., then left.
25.2 **VIENNA.** Court House.

TRIP No. 484:

EAST ST. LOUIS TO CENTRALIA—70.7 Miles.

0.0 Leave Postoffice, corner of Missouri and Eighth Sts. Go east on Eighth St. 2 blocks.
0.2 Turn right on Illinois Ave. 2 blocks.
0.3 Turn left on State St. and follow trolley all the way to Belleville. Track on right and left. One mile of bad road. Low ground. Up Signal Hill.
6.0 Straight ahead. Road fair to Belleville.
10.5 Go in on Main St. to
12.7 **BELLEVILLE.** Court House. Turn left on Illinois St.
13.0 Turn left off Illinois St.
13.1 Cross overhead bridge.
13.8 Cross railroad. Stone road to Shiloh.
14.3 Straight ahead.
SHILOH. Down long hill to
19.7 Forks. Keep right-hand road. (Left-hand road goes to O'FALLON.)
20.3 Turn left. Cross overhead bridge.
22.0 Cross three bridges. Low ground. Not passable in wet weather.
23.4 Turn left. Cross trolley.

24.5 Fork right. Left on brick pavement.
LEBANON.
26.0 Cross bridge.
30.0 Cross bridge.
32.0 Straight ahead.
TRENTON.
34.6 Cross bridge.
37.7 Cross bridge.
43.0 Cross bridge.
43.1 Straight ahead.
FROGTOWN.
45.1 Cross two bridges. Low ground. Bad in wet weather.
45.3 Cross bridge.
48.7 Forks. Keep left-hand road.
50.0 Straight ahead.
CARLYLE. Court House on right.
51.0 Cross river bridge.
51.5 Cross two long bridges.
54.0 Straight ahead. Avoid all turns.
56.7 Turn left, then turn right at first turn.
60.0 Cross railroad and bridge.
64.0 Turn 2 blocks right to
SANDOVAL. Postoffice. Turn left, then first turn right.
65.0 Jog left and right.
66.0 School on left. Cross railroad.
67.0 Cross railroad.
68.4 Cross bridge. Pass car barns and follow trolley into city.
70.7 Turn right with trolley onto Broadway to
CENTRALIA. Old National Bank, corner of Broadway and Locust St.

TRIP No. 485:

CENTRALIA TO VANDALIA—32.3 Miles.

0.0 Leave Old National Bank, corner of Broadway and Locust St. Go east on Broadway 2 blocks.
0.2 Turn left with trolley and follow trolley out of city.
2.3 Pass car barns on right. Cross bridge.
3.7 Cross railroad. Clay road 3 miles. Fair.
4.7 Cross railroad. School on right.
5.7 Turn left. Jog right.
6.7 Straight ahead.
SANDOVAL. Beginning of oiled road.
8.2 Turn right.
8.6 Turn right.
9.3 Straight ahead. End of oiled road.
9.6 Turn left and jog right. Fair clay road begins.
11.6 Turn right.
11.8 Turn left.
12.7 Jog left and right. Cross wooden bridge.
12.9 Turn left. Cross railroad and jog left and right.
16.1 Turn left, then right at first turn. Parallel railroad. Railroad on left.
17.3 PATOKA. Turn left. Cross railroad. Turn right.
17.6 Jog left and right.
18.8 Bad bumps at bridge. Impassable in wet weather.
20.6 Turn right.
21.2 Cross railroad. Straight ahead.
VERNON. Turn left.
22.6 Turn left a few rods, then right.
25.6 Straight ahead.
SHOBONIER.
26.7 Parallel railroad. Turn right from railroad. Turn left at first turn.
28.0 School on left. Clay. Impassable in wet weather.
28.4 Bridge.
30.8 Bridge.

32.0 Turn left on stone road.
32.1 Cross river bridge.
32.3 Enter on Galliton St.
VANDALIA. Court House.

TRIP No. 486:

VANDALIA TO EFFINGHAM—34.6 Miles.

0.0 Leave south side of Court House. Go west on Galliton St.
0.3 Cross bridge.
2.0 Cross three bridges.
2.5 Straight ahead.
BLUFF CITY. Good clay road.
2.7 School on right.
4.6 School on left.
8.0 Straight ahead.
BROWNSTOWN. Short stretch of stone.
14.0 **ST. ELMO.** Cross railroad.
19.5 Turn left off National Road.
19.9 Straight ahead.
ALTAMONT. Cross railroad.
20.6 Cemetery on left.
21.7 Turn right.
22.4 Cross railroad.
25.3 Jog left.
25.8 Turn right.
26.6 Turn left and jog right.
27.6 Turn left.
28.3 Turn right.
30.2 Turn left.
31.5 Cross bridge. Jog left and turn right.
33.1 Beginning of stone road. Good.
34.3 Cross railroad.
34.6 Enter on Fayette Ave. to Fourth St. Turn left 1 block to **EFFINGHAM.** West side of Court House.

TRIP No. 487:

EFFINGHAM TO TOLEDO—22.0 Miles.

0.0 Leave Court House. Go east. Court House at left.
0.3 Jog left and right. Follow National Road all the way to Toledo. Clay begins.
0.8 Cemetery on left.
1.0 Small bridge.
3.9 **TEUTOPOLIS.**
4.0 Church on right.
9.3 Church and depot on right.
9.4 **MONTROSE.**
13.6 Turn right. Cross railroad and turn left.
14.1 Turn left. Cross railroad. Turn right.
14.2 **WOODBERRY.**
15.5 Cross bridge.
17.6 Turn left. Church on right.
JEWETT.
19.0 Small bridge.
21.0 Jog left and right.
22.0 **TOLEDO.** Court House at left.

TRIP No. 488:

TOLEDO TO MARSHALL—32.6 Miles.

0.0 Leave Court House. Go east. Court House at left.
0.2 Cross railroad. Clay road for 5.1 miles.
0.3 Turn right.
0.8 Turn left.
1.9 Left fork.
3.5 Turn left.
3.9 School on left.
4.2 Down winding hill.

4.7 Cross small bridge. Turn right.
4.8 Cross river.
5.3 Turn left. Broom factory on left.
5.5 **GREENUP.** Park on right. National Road. Follow same to Marshall. Clay 10.2 miles.
10.2 Church on left.
11.1 Small bridge.
12.2 School on right.
15.4 **CASEY.** Straight ahead.
15.7 School on right. Macadam 6.2 miles.
17.8 **OAKLEAF** on right.
19.5 Small bridge.
21.0 Small bridge.
21.7 **MARTINSVILLE.** Straight ahead.
21.9 Cross railroad. Clay 5.8 miles.
22.5 Cross railroad.
25.3 School on right.
27.5 **AUBURN.**
27.7 School on right. Gravel 4.9 miles.
28.1 Small bridge.
32.6 **MARSHALL.** Court House on right.

TRIP No. 489:

MARSHALL TO TERRE HAUTE, IND.—17.0 Miles.

0.0 Leave Court House. Go east. Court House on right.
0.7 Cross railroad. National Road into Terre Haute. Gravel.
1.3 School on left.
2.7 Small bridge.
3.0 **LIVINGSTON.** Straight ahead.
6.1 School on right.
8.8 **STATE LINE.** Postoffice.
9.5 Illinois-Indiana state line.
11.5 Small bridge.
13.6 **MACKSVILLE.** Straight ahead.
13.8 Small bridge.
13.9 Cross railroad.
14.6 Turn left.
14.8 Turn right.
15.0 **WEST TERRE HAUTE.**
16.3 Cross river.
16.5 Cross railroad.
16.6 Court House on right.
17.0 **TERRE HAUTE.** Wabash Ave. and Seventh St.

TRIP No. 490:

TERRE HAUTE, IND., TO MARSHALL—17.0 Miles.

0.0 Leave center of Terre Haute, Seventh St. and Wabash Ave. Go west on Wabash Ave.
0.4 Court House on left.
0.5 Cross railroad.
0.7 Cross river.
2.0 **WEST TERRE HAUTE.**
2.2 Turn left.
2.4 Turn left on National Road. Gravel. Follow National Road to Marshall.
3.1 Cross railroad.
3.2 Small bridge.
3.4 **MACKSVILLE.** Straight ahead.
5.5 Small bridge.
7.5 Indiana-Illinois state line.
8.2 **STATE LINE.** Postoffice.
10.9 School on left.
14.0 **LIVINGSTON.** Straight ahead.
14.3 Small bridge.
15.7 School on right.
16.3 Cross railroad.

17.0 **MARSHALL.** Court House on left.

TRIP No. 491:

MARSHALL TO TOLEDO—32.6 Miles.

0.0 Leave Court House. Go west. Court House on left.
2.3 Small bridge. National Road. Follow same to Greenup. Gravel begins.
4.5 Small bridge.
4.9 School on left.
5.1 **AUBURN.** Gravel ends.
7.3 School on left. Clay begins.
10.1 Cross railroad.
10.7 **MARTINSVILLE.** Straight ahead. Clay ends. Ratts Garage.
11.6 Small bridge. Macadam begins.
14.8 **OAKLEAF** on left.
16.9 School on left.
17.2 **CASEY.** Straight ahead. Macadam ends. St. Charles Hotel.
20.4 School on left. Clay begins.
21.5 Small bridge.
22.4 Church on right.
27.1 **GREENUP.** Park on left.
27.3 Turn right. Broom factory on right.
27.8 Cross river.
27.9 Turn left. Cross small bridge.
28.4 Up winding hill.
28.7 School on right.
29.1 Turn right.
30.7 Right fork.
31.8 Turn right.
32.3 Turn left.
32.4 Cross railroad.
32.6 **TOLEDO.** Court House on right.

TRIP No. 492:

TOLEDO TO EFFINGHAM—22.0 Miles.

0.0 Leave Court House. Go south. Court House on right.
1.0 Jog left and right. Clay road.
3.0 Small bridge. Clay.
4.4 **JEWETT.** Church on left. Turn right on National road. Follow same all the way to Effingham. Clay begins.
6.5 Cross bridge.
7.8 **WOODBERRY.**
7.9 Turn left. Cross railroad. Turn right.
8.4 Turn right across railroad. Turn left.
12.6 **MONTROSE.**
12.7 Church and depot on left.
18.0 Church on left.
18.1 **TEUTOPOLIS.**
21.0 Small bridge.
21.2 Cemetery on right.
21.7 Jog left and right.
22.0 **EFFINGHAM.** Court House at right.

TRIP No. 493:

EFFINGHAM TO VANDALIA—34.6 Miles.

0.0 Leave west side of Court House. Go south on Fourth St. 1 block. Turn right on Fayette Ave. Good stone.
0.3 Cross railroad.
1.5 End of stone road. Clay road. Fair.
3.1 Fork. Turn left and jog right. Cross bridge.
4.4 Fork. Turn right.
6.3 Turn left.
7.0 Turn right.
8.0 Jog left and turn right.

8.8 Turn left.
9.3 Jog right.
12.2 Cross railroad.
12.9 Turn left.
14.0 Cemetery on right.
14.7 Cross railroad.
ALTAMONT. Straight ahead.
15.1 Turn right on National Road. Good clay.
20.6 Cross railroad.
ST. ELMO. Short stretch of stone.
26.6 BROWNSTOWN. Straight ahead.
30.0 School on right.
31.9 School on left.
32.1 BLUFF CITY. Straight ahead. Stone good.
32.6 Cross three bridges.
34.3 Cross bridge.
34.6 Go in on Galliton St. to
VANDALIA. South side of Court House.

TRIP No. 494:

VANDALIA TO CENTRALIA—32.3 Miles.

0.0 Leave Court House. Go east on Galliton St.
0.2 Cross bridge over river. Stone road, fair.
0.3 Turn right first turn after bridge. Fair clay road, good in dry weather, but impassable in wet weather.
1.5 Bridge.
3.9 Bridge.
4.3 School on right.
5.6 Turn right to railroad. Then turn left. Parallel railroad.
6.7 SHOBONIER. Straight ahead.
9.7 Turn left, then right. Only a few rods between turns.
11.1 Turn right.
VERNON. Straight ahead across railroad.
11.7 Turn left at first turn.
13.5 Bad bumps at bridge.
14.7 Jog left and right.
15.0 PATOKA. Turn left. Cross railroad and turn right, paralleling railroad.
16.2 Turn left, then turn right at first turn.
19.4 Jog right and left. Cross railroad and turn right.
19.6 Cross wooden bridge. Jog right and left.
20.5 Turn right.
20.7 Turn left.
22.7 Jog left and turn right.
23.0 Straight ahead. Oiled road, fine.
23.7 Turn right.
24.1 Turn left.
25.6 SANDOVAL. Straight ahead.
26.6 Jog left and turn right. Clay fair.
27.6 School on left. Cross railroad.
28.6 Cross railroad.
30.0 Cross bridge. Pass car barns on left and follow trolley into city.
32.1 Turn right with trolley on Broadway to
32.3 CENTRALIA. Old National Bank, corner of Locust St. and Broadway.

TRIP No. 495:

CENTRALIA TO EAST ST. LOUIS—70.7 Miles.

(Road impassable almost entire distance in wet weather.)

0.0 Leave corner of Broadway and Locust St. Go east on Broadway 2 blocks.
0.2 Turn left with trolley. Follow trolley out of city.
2.3 Pass car barns. Cross bridge.
3.7 Cross railroad.
4.7 Cross railroad. School on right.

5.7 Turn left and jog right.
6.7 Turn left to
SANDOVAL. Postoffice. Turn right 2 blocks. Turn left on State Road.
10.7 Cross bridge and railroad.
14.0 Turn left ,then right at first turn.
16.7 Straight ahead. Avoid all turns.
19.2 Cross two long bridges.
19.7 Cross river bridge.
20.7 **CARLYLE.** Straight. Court House on left.
22.0 Forks. Keep right-hand road.
25.4 Bridge. Low ground. Not passable in wet weather.
25.6 Cross two bridges.
27.6 **FROGTOWN.** Straight ahead.
27.7 Cross bridge.
33.0 Cross bridge.
36.1 Cross bridge.
38.7 **TRENTON.** Straight ahead.
40.7 Cross bridge.
44.7 Cross bridge.
45.9 **LEBANON.** Straight ahead.
46.2 End of brick. Turn left.
47.3 Cross trolley. Turn right.
48.7 Cross three bridges. Low ground. Impassable in wet weather.
50.4 Cross overhead bridge. Turn right.
51.0 Jog left to fork. Take left-hand road. (Right-hand road goes to O'FALLON.)
56.4 Up long hill.
SHILOH. Straight ahead. Fair stone road.
56.9 Cross railroad.
57.6 Cross overhead bridge. Brick pavement.
58.0 Turn left on Illinois Ave. to
BELLEVILLE. Court House. Follow trolley all the way to East St. Louis. Car track on right and left.
60.2 Straight ahead. Road fair.
64.7 Down Signal Hill. One mile of bad road.
70.4 Go in on State St. to turn right on Illinois Ave. 2 blocks.
70.5 Turn left on Eighth St. to
70.7 **EAST ST. LOUIS.** Postoffice, corner of Eighth St. and Missouri Ave.

TRIP No. 497:

MT. VERNON TO CENTRALIA—21.0 Miles.

(Road all clay, but in good shape. Impassable in rainy season.)

0.0 Leave north side of Court House. Go west on Main St. 2 blocks. Turn right on Twelfth St. Brick church at left.
0.8 Straight ahead on clay road.
1.4 Hilly road, graded. Good in dry weather.
2.6 Jog right and left.
3.2 Large red barn on right.
4.0 Stone farm house on left.
4.7 Jog right. Winding road, with telephone.
7.0 Jog right and left with telephone.
7.4 Red barn on right.
8.0 Winding road through woods.
8.3 Cross wooden bridge.
9.1 Cross wooden bridge and jog right.
9.8 Turn right with telephone line.
11.2 Red barn on right.
12.2 School on left.
12.6 Cemetery on left. Jog right. Cross railroad. Turn left.
13.9 Turn right 1 block. Turn left into
14.2 **WALNUT HILL.** Straight through. Cross railroad.
16.2 Jog right and left.
18.2 Jog right and left.
19.2 Turn right.

19.5 Jog left and right.
19.9 Cross railroad and turn left 1 block. Turn right.
21.0 Enter on Locust St. to
CENTRALIA. First National Bank, corner Broadway and Locust St., center of town.

TRIP No. 498:

CENTRALIA TO MT. VERNON—21.0 Miles.

0.0 Leave First National Bank, corner of Locust St. and Broadway. Go south on Locust St.
1.1 Turn left at railroad 1 block. Turn right. Cross railroad.
1.5 Jog left and right.
1.8 Turn left.
2.8 Jog right and left.
4.8 Jog right and left.
6.8 Cross railroad. Straight through
WALNUT HILL.
7.1 Turn right 1 block. Turn left.
8.4 Turn right. Cross railroad. Jog left. Cemetery on right.
8.8 School on right.
9.8 Red barn on left.
11.2 Turn left with telephone line.
11.9 Cross wooden bridge.
12.7 Cross wooden bridge.
13.0 Winding road through woods.
13.6 Red barn on left.
14.0 Jog right and left.
16.3 Jog left. Winding road, with telephone.
17.0 Stone farmhouse on right.
17.8 Large red barn on left.
18.4 Jog right and left.
19.6 Hilly road. Graded. Good in dry weather.
20.2 Straight ahead on brick street.
21.0 Enter on Twelfth St. to brick church on right. Turn left on Main St. 2 blocks to
MT. VERNON. Court House.

TRIP No. 499:

CHRISMAN TO CLINTON, IND. (Via Highland, Ind.)—24.0 Miles.

0.0 Leave large brick school. Go straight ahead with poles to end of road.
1.0 Turn left. End of road. Keep winding on fine gravel road.
9.4 Keep straight through prominent crossroad. (DANA to right one-half mile. DANA to CLINTON about 14 miles.) Keep winding on fine road. Bear right at fork. Wind among hills into
15.2 **HIGHLAND.** Turn left with heavy poles. (Turn left for NEWPORT 6 miles.)
15.8 Turn right. Important turn. With heavy poles. Down long hill. (Take next turn left, down long clay hill, over pike road into MONTEZUMA, about 1 mile.) Keep with heavy poles. Cross two bridges and railroad.
16.4 Turn right and immediately up long hill. Follow poles and good road to
24.0 **CLINTON.** Railroad.

TRIP No. 500:

VINCENNES, IND., TO MT. CARMEL—27.8 Miles.

0.0 Leave Court House, center of square, on Seventh St. Go south 1 square. Turn right off Seventh St. Main St. Go 1 square to
0.2 Sixth St. Turn left off Main St. on Sixth St.
0.7 End of Sixth St. Straight ahead. Rock road for 15.6 miles.
2.9 Cross railroad.
4.1 School on left.

6.7 Straight ahead. School on left.
7.8 Turn left.
8.0 Turn right.
10.2 Turn right.
12.2 Cross iron bridge. Turn left. Cross iron bridge.
13.2 Straight ahead. School on left.
14.3 Cross large iron bridge.
16.3 Turn right. Large house on left.
18.4 End of gravel road. Sandy road begins.
19.5 Cross iron bridge. Straight ahead to
20.7 Turn left. Parallel river. River on right.
21.7 School on right.
21.9 Church on right. End of sandy road.
22.2 Jog right. Gravel road begins.
23.3 Turn right. End of gravel road. Sandy road.
24.0 Turn left. Parallel river on right.
25.1 Jog left.
25.9 Turn left. Down river bank. Cross river on ferry. Up river bank. Turn left. Gumbo road.
26.8 Straight ahead. Rock road begins.
27.5 Enter on Fifth St. Go west.
27.8 Turn left onto Main St.
MT. CARMEL. Court House, Fifth and Main Sts.

TRIP No. 501:

MT. CARMEL TO CARMI—43.0 Miles.

0.0 Leave Court House, corner of Main and Fourth Sts. Go to
0.3 Fifth St. Turn left. Go west. End of paved street.
0.7 Cross railroad. Gumbo begins.
1.0 Division St. Turn left. Go 2 blocks.
1.1 Turn right. Go to
1.3 Oak St. Turn left.
1.4 End of Oak St. Forks of road. Turn right.
1.7 School on left.
1.8 Forks of road. Turn right.
2.1 Cross railroad. Clay road begins.
2.4 Jog right and left up long hill. Straight ahead.
3.4 Up small hill. Straight ahead. Large white house on left.
4.1 Forks of road. Straight ahead to
4.9 Cross railroad. Jog left. Cross small iron bridge.
5.1 Cross wooden bridge. Straight ahead.
5.7 Forks of road. Turn left. Clay road begins.
5.8 **MAUD.** Forks of road. Turn right. Straight ahead. Church on right. Church on left.
6.4 Large red barn on left.
7.2 Straight ahead. Cross small iron bridge.
8.0 Crossroads. Straight ahead.
9.0 Forks of road. Turn left.
9.3 Straight ahead. Cross small iron bridge. Enter
BELMONT on Main St. Go 1 block. Turn right. Straight ahead through town.
9.4 Church on right.
10.6 Top of long hill. Straight ahead.
11.0 Down small hill. Straight ahead. Gumbo begins.
12.3 Crossroads. Straight ahead. Jog left and right. School on right.
12.4 Cross wooden bridge. Jog right and left.
13.0 Jog right and left.
13.2 Jog left. Straight ahead.
13.7 Forks of road. Turn right.
14.0 Cross large iron bridge. Enter
BROWNS. Go 1 block. Turn left. Go 1 block to Livengon St. Turn right. Go west on Main St. Go 1 block. Cross railroad.
14.6 Jog right. Cross railroad. Turn left. Straight ahead.
15.9 Large red barn on right.

16.0 School on left. Gumbo. Avoid in wet weather.
16.9 Cross iron bridge.
17.4 Crossroads. Straight ahead. Clay begins.
18.4 Large white house on left.
18.9 Crossroads. Straight ahead. School on right. Church on left. Straight ahead.
20.4 Crossroads. Turn right.
20.5 Jog right, then left.
20.6 Forks of road. Turn right. Cross railroad. Down hill. Jog left. Cross iron bridge.
21.0 Jog right.
21.7 Down small hill. Jog left and right.
21.9 Jog left.
22.2 Jog right. Parallel railroad.
22.3 Jog right and left. Straight ahead. Enter
22.8 **GRAYVILLE** on Main St.
23.0 Turn right on North St. Go 3 blocks to Cottage St. Go south to
23.6 Brick schoolhouse on left. Up small hill to end of Cottage St.
23.7 Jog right.
23.8 Turn left. Up small hill.
24.1 Down long hill. Turn right. Up long hill.
24.5 Jog left. Straight ahead to
24.6 Jog right. Straight ahead.
25.0 Forks of road. Turn left. Straight ahead to
26.4 Jog left. Cross small iron bridge. Up long hill. Jog left and right.
26.9 Jog right. Large white house on left.
27.1 Jog left.
27.2 Jog right.
27.3 Forks of road. Turn left.
27.4 Down small hill. Jog right and left. Large red barn on left. Cross iron bridge.
27.7 Cross railroad. Enter
CALVIN. Straight through town. Two churches on left.
28.1 Jog right.
28.2 Forks of road. Turn right. School and cemetery on left.
28.3 Jog right.
28.5 Jog left and right up hill.
28.8 Forks of road. Turn right.
29.1 Up small hill. Jog left and right.
29.5 Cross railroad. Up long hill.
29.8 Jog left up long hill.
30.4 Cross bridge over railroad.
30.6 Cross railroad. Straight ahead.
32.1 Cross small bridge. Turn right up long steep hill.
33.4 **CROSSVILLE.** Straight through town.
33.5 Cross under railroad.
33.8 Cross wooden bridge. Up steep hill.
34.1 Crossroad. Straight ahead.
35.1 Forks of road. Turn left up long hill.
35.8 Straight ahead. Down small hill. Cross iron bridge.
36.2 Forks of road. Straight ahead.
36.6 Crossroad. Straight ahead. Sandy road.
37.1 Cross railroad.
38.7 Forks of road. Turn right. School on left.
39.0 Jog left. Parallel railroad.
39.9 Large brick house on left.
40.6 Crossroad. Turn right. Church on right. Rock road begins. Long stretch. Follow rock road to
42.3 Jog left.
42.5 Cross railroad. Enter on Main St. Go south on Main St.
42.9 Cross river bridge. Paved street.
43.0 **CARMI.** Court House on corner of Main and Cross Sts.

TRIP No. 502:

CARMI TO FAIRFIELD—27.9 Miles.

0.0 Leave Court House on corner of Cross and Main Sts. Go south on Main St. Paved street.
0.2 Church St. Turn right. Go 2 blocks to Stuart St. Turn left.
0.7 Cross railroad. End of street. End of pavement. Rock road begins. Cross iron bridge. Straight ahead.
1.7 Jog right.
1.9 Turn left. Cemetery on right.
2.9 Turn right up small hill. End of rock road.
3.2 Turn left. Large white house on right. Clay road to Fairfield.
3.7 Turn right.
3.9 Jog left.
4.1 Jog right.
4.4 Jog left.
4.5 Turn right.
5.7 Cross iron bridge.
5.9 Jog left and right. Straight ahead.
7.0 Turn right.
7.1 Turn left.
7.4 Jog left and right and left.
7.6 Jog right. Large barn on right. Jog left. Straight ahead.
10.1 Straight ahead. Cross iron bridge. Straight ahead.
12.1 Turn right. Jog left.
12.3 Jog left and right.
12.5 Turn right. School on right.
12.6 Turn left. Jog left down long hill. Hilly for 4.2 miles.
13.0 Jog right.
13.3 Jog left and right. Straight ahead.
14.4 Turn left.
14.6 Cross iron bridge.
15.3 Jog right and left. Enter
BURNT PRAIRIE. Straight through town.
15.6 School on left.
16.6 Jog left.
16.8 Turn right.
17.1 Top of hill. Jog left.
17.3 Jog left.
17.4 Jog right.
17.5 Jog left. Straight ahead.
18.1 Turn left.
18.3 Turn right.
18.6 School on left.
18.7 Turn left.
18.8 Jog right.
19.1 Straight ahead. Down long hill.
19.3 Straight ahead up long hill.
19.7 Down hill. Jog left.
20.0 Top of hill. Jog left and right.
20.3 Down long hill.
20.7 Jog left. Cross small bridge.
20.9 Turn right.
21.4 Turn left up hill.
21.5 Jog right.
21.6 Straight ahead. Church and cemetery on left.
21.7 Jog left and right. Up small hill.
21.8 Up steep, rocky hill. Down hill. Jog left.
22.4 Down long hill. Forks of road. Turn right. Cross small bridge.
22.7 Turn right. Cross wooden bridge.
22.9 Turn right. Large white house on left.
23.1 Down hill. Jog left up hill.
23.6 Turn right.

23.7 Jog left and right.
23.9 Jog left. Cross wooden bridge. Jog right. Up small hill. Straight ahead.
24.9 Straight ahead up hill.
25.2 Top of hill. Jog left.
25.7 Large brick house on right. Down small hill. Jog left. Cross small iron bridge. Up long hill.
26.6 Down long hill. Jog right. Cross small iron bridge.
27.0 Turn left.
27.3 Turn right. Cross iron bridge.
27.4 Cross railroad. Straight ahead. Enter on Fourth St. Go north to
27.9 **FAIRFIELD.** Court House, corner of Fourth and Main Sts.

TRIP No. 503:

FAIRFIELD TO MT. VERNON—34.2 Miles.

(Fair dirt roads.)

0.0 Leave Court House. Go west on Main St. Turn to right at end of Main St.
0.9 Turn left.
1.0 Cross railroad.
1.3 Brick house on right.
3.6 Red barn on right.
5.4 Old brick house on left.
6.6 Big house on left.
8.4 Cross iron bridge.
10.9 Cross iron bridge.
11.7 Yellow house on right.
12.0 Small bridge.
12.8 Turn to left.
13.9 House on right. Straight ahead.
14.4 Cross bridge.
14.8 Cross bridge.
14.9 Cross bridge.
15.6 Turn to right.
15.8 **WAYNE CITY.**
17.0 Cemetery on right.
17.5 Red barn on left.
18.9 Red barn on left. Straight ahead.
23.6 School on right.
24.1 Turn left.
24.2 Turn right.
24.8 House on left. Straight ahead.
24.9 Big trees on right.
25.6 Schoolhouse on right.
28.8 Big house on right.
29.2 Cross wooden bridge. Up little hill.
29.7 Straight ahead. Schoolhouse on left.
30.7 Cross small bridge.
32.0 Brick house on right.
32.6 White house on left.
33.1 Turn to right. Cross iron bridge.
33.5 Cross small bridge.
33.6 Cross railroad.
33.8 Cross railroad. Enter on Main St. Go straight to
34.2 **MT. VERNON.** Court House.

TRIP No. 504:

MT. VERNON TO FAIRFIELD—34.2 Miles.

(Fair dirt road all the way.)

0.0 Leave Court House. Go east off of Main St. pavement.
0.4 Cross railroad.
0.6 Cross railroad.
0.7 Cross small bridge.
1.1 Cross iron bridge. Turn left.

1.6 White house on right.
2.2 Brick house on left.
3.5 Cross small bridge.
4.5 Schoolhouse on right. Straight ahead.
5.0 Down little hill. Cross wooden bridge.
5.4 Big house on left.
8.6 School house on left.
9.3 Big tree on left.
9.4 Straight ahead. House on right.
10.0 Turn left.
10.1 Turn right.
10.6 School on left.
15.3 Straight ahead on right.
16.7 Red barn on right.
17.2 Cemetery on left.
18.5 **WAYNE CITY.**
18.6 Turn left.
19.3 Cross bridge.
19.4 Cross bridge.
19.8 Cross bridge.
20.3 Straight ahead. House on left.
21.4 Turn to right.
22.2 Small bridge.
22.5 Yellow house on left.
23.3 Cross iron bridge.
25.8 Cross iron bridge.
27.6 Big house on right.
28.8 Old brick house on right.
30.6 Red barn on left.
32.9 Brick house on left.
33.2 Cross railroad.
33.3 Turn to right. Go 4 blocks. Turn left onto Main St. Go straight to
34.2 **FAIRFIELD.** Court House.

TRIP No. 505:

FAIRFIELD TO CARMI—27.9 Miles.

0.0 Leave Court House on corner of Fourth and Main Sts. Go south on Fourth St. to
0.5 Cross railroad. End of Fourth St. Clay roads 2½ miles.
0.6 Cross iron bridge. Turn left.
0.9 Turn right.
1.3 Cross small iron bridge. Jog left up long hill. Large brick house on left.
2.2 Down long hill. Cross small iron bridge. Jog right up small hill. Large brick house on left.
2.7 Top of hill. Jog right.
3.0 Down hill. Straight ahead.
4.0 Straight ahead down small hill. Very hilly 2.3 miles.
4.2 Jog left. Cross wooden bridge. Jog right.
4.3 Jog right and left.
4.8 Turn left.
5.0 Down hill. Jog right up hill.
5.2 Turn left. Large white house on right.
5.5 Cross wooden bridge. Forks of road. Turn left.
6.1 Cross small bridge. Turn left up long hill.
6.2 Jog right up hill. Down steep, rocky hill.
6.3 Down small hill. Jog left and right. Clay 18.4 miles.
6.4 Straight ahead. Church and cemetery on right.
6.5 Jog left.
7.0 Down hill. Turn right. Go to
7.2 Turn left.
7.6 Cross small bridge. Jog right.
7.9 Up long hill.
8.2 Jog right and left up hill.
8.6 Jog right up hill.

8.8 Down long hill. Straight ahead.
9.1 Up long hill. Straight ahead.
9.2 Jog left.
9.3 Turn right.
9.6 School on right.
9.8 Turn left.
10.4 Turn right.
10.5 Straight ahead. Jog right.
10.6 Jog left.
10.8 Jog right.
11.1 Jog right. Top of hill.
11.3 Turn left.
12.3 Jog right.
12.6 School on right. Enter
BURNT PRAIRIE. Straight through.
13.3 Jog right and left.
13.5 Cross iron bridge.
14.6 Turn right.
14.9 Jog right and left. Straight ahead.
15.3 Jog left.
15.4 Up long hill. Right and left forks of road. Turn right.
15.5 Turn left. School on left.
15.8 Jog left and right.
16.8 Jog right. Turn left.
18.8 Straight ahead across iron bridge.
20.5 Jog right. Large barn on left. Jog left.
20.8 Jog right and left and right.
20.9 Turn right.
22.0 Turn left.
22.2 Jog right and left. Straight ahead.
23.0 Cross iron bridge.
23.5 Turn left.
23.8 Jog right.
24.0 Jog left.
24.2 Jog right.
24.7 Turn left.
25.0 Turn right. Large white house on right.
26.0 Down small hill. Forks of road. Turn left. Rock road.
26.2 Turn right. Cemetery on left.
27.2 Jog left. Straight ahead. Cross iron bridge. Paved streets.
27.5 Cross railroad. Enter on Stuart St. Go east on Stuart St. to Church St. Turn left on Church St. Go 2 blocks to Main St. Turn left on Main St. Go to
27.9 **CARMI.** Court House, corner Main and Cross Sts.

TRIP No. 506:

CARMI TO MT. CARMEL—43.0 Miles.

0.0 Leave Court House, corner Main and Cross Sts.
0.1 Cross river bridge. Go north on Main St.
0.5 Cross railroad.
0.7 Jog right.
2.4 Turn left. Church on left. End of rock road.
3.1 Large brick house on right. Clay road 23 miles.
4.0 Parallel railroad. Railroad on left. Jog right.
4.3 Turn left. School on right.
5.0 Cross railroad.
7.2 Cross iron bridge. Up small hill.
7.9 Down long hill. Turn right.
9.2 Down steep hill. Cross wooden bridge.
9.5 Go under railroad.
9.6 **CROSSVILLE.** Straight through.
10.9 Down long, steep hill. Turn left. Cross bridge.
12.6 Cross bridge over railroad.
13.2 Down long hill. Jog right.
13.5 Down long hill. Cross railroad.
13.9 Jog left and right down small hill.

14.2 Turn left.
14.5 Down hill. Jog left and right.
14.7 Jog left.
14.8 Turn left. School and cemetery on right.
14.9 Jog left.
15.3 **CALVIN.** Straight through. Cross railroad.
15.6 Cross iron bridge. Jog right up small hill.
15.7 Turn right.
15.8 Jog left.
15.9 Jog right.
16.1 Jog left. Large white house on right.
16.6 Jog left down long hill. Cross iron bridge.
17.1 Straight ahead.
18.0 Turn right. Straight ahead.
18.4 Straight ahead. Jog left.
18.5 Straight ahead. Jog right.
18.9 Down long hill. Turn left up long hill.
19.2 Down small hill. Turn right.
19.3 Jog right.
19.4 Beginning of Cottage St. Down small hill. School on right.
20.0 Go 3 blocks on North St. Turn left.
20.2 **GRAYVILLE.** Main St.
20.7 Straight ahead. Jog right and left.
20.8 Parallel railroad. Railroad on left. Jog left.
21.1 Jog right.
21.3 Jog left and right up small hill.
21.9 Straight ahead.
22.0 Jog left.
22.4 Cross iron bridge. Up hill. Cross railroad. Turn left.
22.5 Jog right and left.
22.6 Turn left.
24.1 Straight ahead. School on left. Church on right.
24.6 Large white house on right.
26.1 Cross iron bridge.
26.6 Straight ahead. Gumbo 4.1 miles.
27.0 School on right.
27.1 Red barn on left.
28.4 Turn right. Cross railroad. Jog left.
29.0 Cross railroad. Go 1 block. Turn right off Main St. Go 3 blocks. Brick schoolhouse on right. Leave **BROWNS.** Cross iron bridge.
29.3 Turn left.
29.8 Straight ahead. Jog right.
30.0 Jog right and left.
30.6 Jog right and left. Cross wooden bridge.
30.7 Straight ahead. School on left.
32.0 Up small hill. Straight ahead. Clay road to Maud.
32.4 Top of long hill. Straight ahead.
33.6 Church on left.
33.7 **BELMONT.** Straight through. Cross small bridge.
34.0 Turn left.
35.8 Cross small iron bridge. Straight ahead.
36.6 Red barn on right.
37.2 **MAUD.** Straight through.
37.3 Turn right. Gumbo 0.8 mile.
37.9 Straight ahead across wooden bridge.
38.1 Cross iron bridge. Jog right. Cross railroad.
39.6 Straight ahead. Down small hill. White house on right.
40.6 Down long hill. Jog right and left.
40.9 Cross railroad.
41.2 Turn left.
41.3 School on right.
41.6 Turn left. Beginning of Oak St.
41.7 Turn right off Oak St.
41.9 Turn left.
42.0 Go 2 blocks on Division St. Turn right. Paved.

42.3 Cross railroad.
42.7 Go east on Fifth St. and turn right to Main St.
43.0 **MT. CARMEL.** Court House, Fourth and Main Sts.

TRIP No. 507:

MT. CARMEL TO VINCENNES, IND.—28.1 Miles.

0.0 Leave Court House, corner Fourth and Main Sts. Go north on Main St. to
0.3 Fifth St. Turn right off of Main St. onto Fifth St. Go straght ahead.
0.6 End of Fifth St. Straight ahead to rock road.
1.3 At river. Straight ahead. Parallel river. River on right.
2.2 Turn right down river bank to ferry across river. Turn left. Sandy road 0.9 miles.
3.0 Jog right. Parallel river. River at left.
4.1 Turn right. Leave river. Go to
4.8 Turn left. Straight ahead. Gravel road.
5.9 Jog left. Sandy road.
6.2 Church on left.
6.4 School on left.
7.4 Turn right. Parallel river. River on left.
8.6 Cross iron bridge. Straight ahead.
9.7 Gravel road begins. Five miles of new gravel.
11.8 Turn left. Large house on right.
13.8 Cross large iron bridge.
14.9 Straight ahead. School on right.
15.9 Cross large iron bridge. Turn right. Cross bridge.
17.9 Turn left.
20.1 Turn left.
20.3 Turn right.
21.4 Straight ahead. School on right.
24.0 School on right. Go to
25.2 Cross railroad. Go in on
27.4 Sixth St. Go north on Sixth St.
27.9 Turn right off Sixth St. on Main St. Go 1 block. Turn left off Main St. on Seventh St. Go 1 block to
28.1 **VINCENNES.** Court House, in center of square, between

---

TRIP No. 508:

LAKE GENEVA, WIS., TO ROCKFORD—58.2 Miles.

0.0 Leave Postoffice. Go east. Turn off Main St. on Center St.
0.2 Lake at right. Take left fork.
0.4 Turn right at four corners.
1.8 Small concrete bridge. Lake at right.
2.6 Turn right.
4.4 School at right. Good stone road. Take right fork.
6.1 **LINNTON.** Go straight ahead at four corners.
7.3 Turn left.
7.6 Turn right.
9.6 Small stone bridge. Good gravel road.
10.4 Cross large wooden bridge over railroad tracks.
10.8 Cemetery on left.
11.4 **WALWORTH.** Postoffice at left. Turn left and follow car line.
13.5 Small iron bridge.
13.7 Store at right. School at right. Wisconsin and Illinois state line. Go straight ahead at four corners. Follow car line. Good gravel road.
13.8 **BIG FOOT PRAIRIE.** Cheese factory at right.
14.0 Church at right. Cemetery at left.
14.3 Small iron bridge. Sand pit at right.
15.7 Small iron bridge.
16.3 Small wooden bridge.
16.4 School at left. Follow car line.

16.8 Small wooden bridge.
17.5 Small iron bridge.
17.9 Small iron bridge.
18.5 Race track at left. Good gravel road.
19.0 Go straight through
19.3 **HARVARD.** Cross railroad tracks.
19.4 Take left fork. Water tank at right.
19.6 Small iron bridge.
20.8 Small iron bridge.
21.5 School at right.
22.0 Small concrete bridge.
24.5 Cross car tracks. Small bridge. Turn left. Cemetery at right.
24.8 School at right.
25.0 Turn right at crossroad.
26.6 Small iron bridge.
30.3 Cross large iron bridge.
30.6 Cemetery at right. Good dirt and gravel road.
31.0 Pumping station at left. Go straight ahead.
31.2 Cross railroad tracks.
31.3 **MARENGO.** Cross car line.
31.5 School at right. Follow car line.
31.9 Leave car line.
34.1 Small iron bridge.
34.8 School at right. Good dirt road.
36.4 Cemetery at right.
37.1 School at left.
37.3 **GARDEN PRAIRIE.** Church at right. Go straight ahead at this point.
39.0 Small stone quarry at left.
39.4 Summer resort at right. Good dirt and gravel road.
40.3 Cross large iron bridge.
40.5 Bend right.
40.9 Small iron bridge.
41.2 Small concrete bridge.
42.1 Small concrete bridge.
42.2 Cross railroad.
43.1 Logan School at right.
43.3 Church at right. School at right.
43.4 Bend right.
43.5 **BELVIDERE.** Turn right on S. State St.
32.6 Turn left on W. Pleasant St.
43.7 Turn left on Pearl St. School at left.
44.6 Turn right at crossroad.
45.5 Small iron bridge.
45.6 Go straight ahead. Good dirt and gravel road.
47.6 School at left.
49.1 Cross car line.
50.1 Turn left 1 block, then right. School at left.
50.2 **CHERRY VALLEY.** Postoffice at right. Go straight through town.
50.5 Town Hall at left. Cross railroad tracks. Cross large iron bridge over river.
50.6 Go up big hill.
50.7 Cross car line.
51.8 Small concrete bridge.
52.9 Go straight ahead. Good stone road.
54.1 Small concrete bridge.
54.5 Log cabin at right.
54.6 Go straight ahead.
56.0 Small iron bridge.
56.2 Small iron bridge.
56.6 Large store at right.
57.0 Take right fork. Water tank at left.
57.3 Join car line and follow it to town.
57.4 Turn from Charles St. on to E. State St.

EAT AT

J. H. KIMMEL'S CAFE

YOU'LL LIKE IT THERE

Special Attention to Touring Parties

217 S. Main Street ROCKFORD, ILL.

57.6 Hess Bros.' store at right. Water tank at left.
57.9 Cross railroad tracks.
58.2 **ROCKFORD.** Court House at left, corner West and State Sts.

Chick Hotel.
Main Garage.
New Jarvis Hotel.
Schlig Garage.

TRIP No. 509:

ROCKFORD TO LAKE GENEVA, WIS.—58.2 Miles.

0.0 Leave Court House Square on State St. Go east.
0.1 Cross car tracks.
0.2 Cross bridge over Rock River.
0.3 Cross railroad.
0.6 Hess Bros.' store at left. Fountain at right.
0.8 Take right fork from E. State St. onto Charles St.
0.9 Leave car line.
1.2 Water tank at right.
1.6 Large store at right.
2.0 Small iron bridge. Good stone road.
2.2 Small iron bridge.
3.6 Take right fork.
3.7 Log cabin at left.
4.1 Small concrete bridge.
6.4 Small concrete bridge.
7.5 Cross car line.
7.6 Go down big hill.
7.7 Cross large iron bridge over river. Cross railroad tracks. Town hall at right.
8.0 **CHERRY VALLEY.** Postoffice at left. Go straight through.
8.1 School at right. Turn left 1 block, then right.
9.1 Cross car line.
10.6 School at right.
12.6 Go straight ahead. Good dirt and gravel road.
12.7 Small iron bridge.
13.6 Turn left at crossroad.
14.5 School at right on Pearl St.
14.6 Turn right on W. Pleasant St.
14.7 **BELVIDERE.** Turn right on S. State St.
14.8 Turn left on Logan St.
14.9 Take right fork on Logan St. Church at left. School at left.
15.1 Logan School at left.
16.0 Cross railroad. Good dirt and gravel road.
16.1 Small concrete bridge.
17.0 Small concrete bridge.

Rockford Tire & Vulcanizing Co. A Complete Line of Firestone Tires and Tire Accessories. Tire Repairs in the Factory Way

509 West State Street -:- **ROCKFORD, ILLINOIS**

17.3 Small iron bridge.
17.7 Bend left.
17.9 Cross large iron bridge.
18.8 Summer resort at left.
19.2 Small stone quarry at right.
20.9 **GARDEN PRAIRIE.** Church at left. Go straight ahead at this point.
21.1 School at right.
21.8 Cemetery at left.
23.4 School at left. Good dirt road.
24.1 Small iron bridge.
26.3 Join car line and follow to town.
26.7 School at left.
26.9 **MARENGO.** Cross car line.
27.0 Cross railroad.
27.2 Pumping station at right. Go straight ahead.
27.6 Cemetery at left. Good dirt and gravel road.
27.0 Cross large iron bridge.
31.6 Small iron bridge.
33.2 Turn left at four corners.
33.4 School at left.
33.7 Cross tracks. Small bridge. Turn right. Cemetery at left.
36.2 Small concrete bridge.
36.7 School at left.
37.4 Small iron bridge.
38.6 Small iron bridge.
38.8 Water tank at left.
38.9 **HARVARD.** Cross railroad. Go straight through town.
39.2 Join car line and follow it on N. Division St.
39.7 Race track at right. Good gravel road.
40.3 Small iron bridge.
40.7 Small iron bridge.
41.4 Small wooden bridge.
41.8 School at right. Follow car line.
41.9 Small wooden bridge.
42.5 Small iron bridge.
43.9 Small iron bridge. Sand pit at left.
44.2 Church at left. Cemetery at right.
44.4 **BIG FOOT PRAIRIE.** Cheese factory at left.
44.5 Store at left. School at left. Wisconsin and Illinois state line. Go straight ahead at crossroad. Follow car line. Good gravel road.
44.7 Small iron bridge.
46.8 **WALWORTH.** Postoffice at right. Turn right on Kenosha St.
47.4 Cemetery at right.
47.8 Cross large wooden bridge over railroad.
48.6 Small stone bridge. Good gravel road.
50.6 Turn left.
50.9 Turn right.
52.1 **LINNTON.** Go straight ahead at crossroad.
53.8 School at left. Good stone road.
55.6 Turn left.
56.4 Small concrete bridge. Lake Geneva on left.
57.8 Turn left on Baker St.
58.0 Lake Geneva at left. Take right fork.
58.2 **LAKE GENEVA.** Turn off Center St. onto Main St. Go 1 block to Postoffice.

TRIP No. 510:

ROCKFORD TO MONROE, WIS.—58.1 Miles.

0.0 Leave Court House. Go east on State St.
0.2 Cross long iron bridge over Rock River.
0.5 Turn left off State St. onto N. Second St.
0.8 Park and school at left. Church at left. Follow car line out of town to Roscoe.

1.7 Several factory buildings at left.
2.1 Park at right. Good macadam road 17.4 miles.
2.5 High bridge at left over Rock River.
2.6 Small bridge.
2.7 Small bridge. Sharp bend in road.
3.1 Take left fork.
3.2 Cross car line and railroad. Pickle factory at left.
3.4 Small bridge.
3.7 Electric car barn at right.
4.1 Small concrete bridge.
6.2 School at right.
7.5 Sub-station at right. Small concrete bridge.
8.1 Small concrete bridge.
8.5 Large gravel pit at right.
10.1 Concrete bridge.
10.2 School at right.
11.9 **ROSCOE.** Iron bridge. Go straight through.
12.0 School at left.
12.8 Iron bridge down in hollow. Take right fork.
14.2 Small iron bridge.
14.4 School at left at top of steep hill.
15.0 Cross railroad.
17.4 Fair grounds at left.
17.7 Bend left. Dirt and clay road 32.2 miles.
17.8 Cross iron bridge.
17.9 **BELOIT.** Cross railroad and turn left onto Broad St.
18.6 Turn right onto State St.
18.7 Bend left and cross bridge over Rock River on Grand Ave.
18.9 Cross railroad. Station at left. Go 1 block beyond railroad.
19.1 Turn right on to Bluff St. and go 6 blocks.
19.7 Turn left at end of brick pavement onto Liberty St. Follow car line.
20.0 Royce School at right.
20.3 Leave car line and continue straight ahead 1 block.
20.4 Take right angling road and go straight ahead.
20.5 Small stone bridge.
25.5 Small iron bridge.
27.2 Small wooden bridge. Bend left at slight angle. Up steep, stony hill.
29.9 Two small bridges in quick succession.
30.7 School at left. Bend slightly right.
32.3 Three small bridges in course of a mile. Bend left.
33.2 Cemetery at right.
33.9 Cross railroad. Station atright. Go straight ahead for short distance.
34.0 **OXFORDVILLE.** Take left angling fork around hotel. Opera house at right.
34.4 Cross railroad.
34.5 Small concrete bridge.
36.0 Over very steep, rocky hill.
36.5 School at right.
36.8 Cross railroad.
37.1 Cheese factory at right. Sandy.
37.7 Wooden bridge.
38.9 Wooden bridge.
39.7 Turn left at end of road. County line (Green and Rock).
40.2 **BRODHEAD.** Turn right at railroad.
40.5 Brick school at left.
40.7 Church at right. Turn left onto Main St.
40.8 Turn right onto public square and go 2 blocks to end of street.
40.9 Cross railroad and then turn left.
41.0 Cross several railroad tracks.
41.4 Turn right where telephone line ends.
42.2 Bend left.
42.4 Long iron bridge.
43.1 Bend left.

43.6 Bend right.
43.8 Small iron bridge.
43.9 School at right.
45.1 Bend right and then left.
45.5 Small wooden bridge.
46.0 Bend left and then right.
46.5 Turn left at end of road.
47.4 Bend around hill and then turn right at crossroad. Dirt.
48.4 Small wooden bridge.
49.1 **JUDA.** Lumber yard at right. Cross railroad.
49.3 Small iron bridge.
49.4 Turn left. Postoffice at left. Fountain in center.
49.6 Two small bridges. Cross railroad. Take right fork. Parallel railroad.
54.4 Cross railroad. Good macadam road 4 miles.
55.3 Creamery at left. Keep straight ahead.
56.9 Cemetery on both sides of road.
57.1 Bend left.
57.2 Bend right.
57.7 Turn left at end of street onto Russell St. School at right.
58.1 **MONROE.** Public square and Court House at left.

TRIP No. 511:

MONROE, WIS., TO ROCKFORD—58.1 Miles.

0.0 Leave Public Square and go east on Russell St. Good macadam road 4 miles.
0.4 Turn right. School on left.
0.9 Take left turn. (Road straight ahead goes down hill).
1.0 Bend right, then left.
1.2 Cemetery on both sides of road.
1.4 Keep main road to right.
2.8 Creamery at right. Keep straight ahead.
3.7 Cross railroad and parallel same to Juda.
8.5 Bend left. Cross railroad and two small bridges.
8.7 **JUDA.** Postoffice at right. Fountain in center. Turn right.
8.8 Small iron bridge.
9.0 Cross railroad. Lumber yard at left.
9.7 Small wooden bridge.
10.7 Turn left at crossroad and bend right around hill. Sandy.
11.6 Turn right.
12.1 Bend left and then right.
12.6 Small wooden bridge.
13.0 Bend right and then left.
14.2 School at left.
14.3 Small iron bridge.
14.5 Bend left.
15.0 Bend right.
15.7 Long iron bridge.
15.9 Bend right.
16.7 Turn left, joining telephone line.
17.1 Cross several railroad tracks.
17.2 Turn right and cross railroad. Go 2 blocks.
17.3 **BRODHEAD.** Public square. Turn left onto Main St.
17.4 Turn right. Church at left corner.
17.6 Brick school at right.
17.9 Railroad at right. Turn left at end of street.
18.4 Turn right. County line (Green and Rock).
19.2 Wooden bridge.
20.4 Wooden bridge.
21.0 Cheese factory at left.
21.3 Cross railroad.
21.6 School at left.
22.1 Over very steep rocky hill.
23.6 Small concrete bridge.
23.7 Cross railroad.
24.1 **OXFORDVILLE.** Opera house at left. Bend right. Hotel at right.

24.2 Take right angling road across railroad. Station at right.
24.6 Go straight ahead.
24.9 Cemetery at left. Take right fork.
25.8 Three small bridges in course of a mile.
27.4 Bend slightly left. School at right.
28.2 Two small bridges in quick succession.
30.9 Down steep, stony hill and bend right over small wooden bridge.
32.6 Small iron bridge.
37.6 Small stone bridge.
37.7 Bend left.
37.8 Join car line and follow same.
38.1 Royce School at left.
38.4 Turn right off Liberty St. onto Bluff St. Still following car line. Strike brick pavement and go 6 blocks.
39.0 Turn left onto Grand Ave.
39.2 Cross railroad. Station at right.
39.4 Cross bridge over Rock River and bend right onto State St.
39.5 **BELOIT.** Turn left off State St. onto Broad St.
40.2 Turn right at end of street, crossing railroad and iron bridge.
40.4 Turn right. Good macadam road 17.4 miles.
40.7 Fair grounds at right.
43.1 Cross railroad.
43.7 School on right at top of steep hill.
43.9 Small iron bridge.
45.3 Bend left over iron bridge. Interurban line at right.
46.1 **ROSCOE.** School at right. Go straight through.
46.2 Small iron bridge.
47.9 School at left.
48.0 Concrete bridge.
49.6 Large gravel pit at left.
50.0 Small concrete bridge.
50.8 Small concrete bridge. Electric sub-station at left.
51.9 School at left.
54.0 Small concrete bridge.
54.4 Electric car barn at left.
54.7 Small bridge.
54.9 Pickle factory at right. Cross electric line and railroad.
55.0 Bend right.
55.4 Sharp bend in road. Small bridge
55.5 High bridge at right over Rock River.
56.0 Park at left.
56.4 Several factory buildings at right.
57.3 Park, church and school at right.
57.6 Turn right off N. Second St. onto State St.
57.9 Cross long iron bridge over Rock River.
58.1 **ROCKFORD.** Court House at left.

Chick Hotel.
Main Garage.
New Jarvis Hotel.
John Schlig, Garage.

TRIP No. 514:

LAKE GENEVA, WIS., TO WAUKEGAN—48.0 Miles.

0.0 Leave Postoffice on Broad St. Go south.
0.1 Cross large iron bridge. Lake at right.
0.4 Go straight ahead on Lake St.
0.5 Turn left.
0.6 Go straight at four corners on Campbell St.
1.5 Turn left at four corners.
1.8 Go under railroad track.
2.7 School at left. Go straight ahead.
4.7 Creamery at left. Good gravel road.
4.9 Small wooden bridge.

5.0 Small wooden bridge.
5.1 Go straight ahead at this point.
6.7 Turn left.
7.2 Turn right.
8.3 Creamery at right.
8.4 **SLADES CORNERS.** Postoffice at left. School at left. Church at left. Go straight through.
8.8 Cemetery at left. Dirt road.
9.7 Small iron bridge.
10.3 Go straight ahead. School at right.
11.5 Church at right.
11.8 **NEW MUNSTER.** Postoffice at right. Church at left. Go straight through.
12.0 Cemetery at left. School at right.
12.5 Small iron bridge.
13.1 Take left fork.
13.2 Cross large iron bridge over river.
13.8 Cross railroad tracks. Good dirt road.
15.6 Cemetery at right. School at left. Go straight ahead at four corners.
16.1 Small wooden bridge.
17.6 School at left.
17.7 **BRASS BALL.** Go straight ahead at four corners.
18.6 Summer resort at left.
18.7 Large ice house at left. Cross railroad.
19.4 School at right.
19.6 Cemetery at left. Good gravel road.
20.2 Small iron bridge.
22.7 Large iron bridge.
23.8 School at left.
24.1 **NORTH BRISTOL.** Cemetery at right.
25.4 Small iron bridge.
26.4 Small iron bridge.
28.5 Cross railroad.
28.8 Cross railroad.
29.3 Turn right at four corners.
29.5 School at right.
29.9 Cross railroad. Good dirt road.
30.6 Small iron bridge.
34.3 Illinois and Wisconsin state line. Go straight ahead.
36.8 Turn left at four corners.
39.5 School at right.
39.6 Cross car tracks.
40.6 Turn right.
41.2 Postoffice at right. Zion Home at left. Go straight through
41.4 **ZION CITY.**
41.6 Cemetery at left. Church at left.
42.0 Small wooden bridge.
42.1 School at right. Good dirt and gravel road.
43.3 Small concrete bridge.
44.7 School at right.
46.5 Turn right on Gillett Ave. off Sherman St.
46.7 Turn left on N. County St.
47.0 Turn right on Franklin St.
47.1 Turn left on North Ave.
47.3 Turn left on Julian St.
47.6 Turn right on N. Genessee St.
47.9 Turn right on W. Madison St.
48.0 **WAUKEGAN.** Court House on left.

TRIP No. 515:

WAUKEGAN TO LAKE GENEVA, WIS.—48.0 Miles.

0.0 Leave Court House on W. Madison St. Good gravel and dirt road.
0.1 Turn left on N. Genesee St.
0.4 Turn left on Julian St.

LIVERY STABLE
GARAGE

PHONE 12

ELECTRIC LIGHT
STEAM HEAT

OFFICIAL HOTEL

LIBERTYVILLE HOTEL AND CAFE

BAR IN CONNECTION

Special Attention Given to Automobile Parties
and the Traveling Public

Hotel Strictly Renovated and Strictly Sanitary

P. SORENSEN, PROP. LIBERTYVILLE, ILLINOIS

0.7 Turn right on North Ave.
0.9 Turn right on Franklin St.
1.0 Turn left on N. County St.
1.3 Turn right on Gillett Ave.
1.5 Turn left on Sherman St.
3.3 School at left.
4.7 Small concrete bridge.
5.9 School at left.
6.0 Small wooden bridge.
6.4 Cemetery at right. Church at right.
6.6 **ZION CITY.** Straight through.
6.8 Zion Home at right. Postoffice at left.
7.4 Turn left. Good dirt and gravel road.
8.4 Cross car tracks.
8.5 School at left.
11.2 Turn right on Milwaukee Road.
13.7 Illinois and Wisconsin state line. Go straight.
17.4 Small iron bridge.
18.1 Cross railroad.
18.5 School at left.
18.7 Turn left at four corners.
19.2 Cross railroad.
19.5 Cross railroad.
21.6 Small iron bridge.
22.6 Small iron bridge.
23.9 **NORTH BRISTOL.** Cemetery at left.
24.2 School at right.
25.3 Large iron bridge.
27.8 Small iron bridge.
28.4 Cemetery at right.
28.6 School at left.
29.3 Large ice house at right. Cross railroad.
29.4 Summer resort at right.
30.3 **BRASS BALL.** Straight ahead at four corners.
30.4 School at right.
31.9 Small wooden bridge.
32.4 Cemetery at left. School at right. Straight ahead at four corners.
34.2 Cross railroad track. Good dirt road.
34.8 Cross large iron bridge over river.
34.9 Turn right.
35.5 Small iron bridge.
36.0 Cemetery at right. School at left.
36.2 **NEW MUNSTER.** Church at right. Postoffice at left. Straight through.
36.5 Church at left. Dirt road.
37.7 Go straight ahead. School at left.
38.3 Small iron bridge.
39.2 Cemetery at right.

39.6 **SLADES CORNERS.** Church at right. School at right. Postoffice at right. Go straight through.
39.7 Creamery at left.
40.8 Turn left. Good gravel road.
41.3 Turn right.
42.9 Straight ahead at this point.
43.0 Small wooden bridge.
43.1 Small wooden bridge.
43.3 Creamery at right.
45.3 School at right. Go straight ahead.
46.2 Go under railroad.
46.5 Turn right at four corners.
47.4 Go straight at four corners, on Campbell St.
47.5 Turn right.
47.6 Go straight ahead on Lake St.
47.9 Cross large iron bridge. Lake at left.
48.0 **LAKE GENEVA.** Postoffice at left on Broad and Main Sts.

TRIP No. 516:

CHICAGO TO LAKE GENEVA, WIS. (Via Libertyville)—80.8 Miles.

0.0 Leave corner of Jackson Blvd. and Michigan Ave. Go west.
2.1 Turn right on Ashland Blvd.
2.3 Cross Madison St.
2.4 Turn left on Washington Blvd.
4.7 Garfield Park. Take right boulevard to
5.1 Turn right.
6.5 Garfield Square. Turn right on Franklin Blvd.
7.6 Take left drive through park.
7.9 Railroad crossing. Follow boulevard all the way to Milwaukee Ave.
8.3 Turn left.
8.7 Turn right.
9.2 Logan Square. Turn left on Milwaukee Ave.
14.5 End of pavement.
15.3 School on right.
16.6 **NILES.** Take left fork. Good road.
23.3 **GLENVIEW.**
24.5 Keep left fork.
24.9 Cross bridge.
25.1 School on right.
27.4 **WHEELING.** Straight ahead.
29.2 Cross bridge.
29.9 School on right.
31.9 Cross bridge.
35.7 Railroad crossing.
38.0 **LIBERTYVILLE.** Straight ahead.
38.3 Railroad crossing.
39.4 Straight ahead. Good roads.
46.7 Railroad crossing. Straight ahead.
42.2 Turn left.
48.8 School on left.
48.9 Railroad crossing.
53.4 Bear right.
54.2 **VOLO.**
56.0 Lily Lake on left.
59.1 Turn right.
59.2 Cross bridge.
59.3 **McHENRY.** Straight ahead.
59.6 Turn right at church.
60.0 Keep right fork.
61.3 Cross bridge.
61.8 Straight ahead. Good roads.
62.3 Take right fork.
66.3 Turn left. Good road.
66.7 Turn right.

67.8 Under railroad.
69.2 **RICHMOND.** Straight ahead.
70.2 Turn left.
70.8 State line.
71.1 Turn left.
71.9 **GENOA JUNCTION.** Turn right.
72.0 Railroad crossing.
72.2 Railroad crossing. ✶ Dangerous.
72.6 Turn left.
73.0 Turn right.
73.9 Turn left.
74.0 Railroad crossing. ✶ Bad turn. Dangerous.
74.5 Cemetery on right.
75.1 School on right.
77.5 School on left.
80.3 Turn left.
80.6 Turn right.
80.8 **LAKE GENEVA.**

TRIP No. 517:

LAWRENCEVILLE TO OLNEY—21.7 Miles.

0.0 Leave Court House on State St. Go west.
0.1 Railroad crossing.
0.6 Right-hand fork. Fair gravel. Hills.
2.2 Good gravel begins.
3.3 Rough clay begins. Impassable in wet weather.
5.4 Cemetery and church on left.
7.1 Straight ahead. Frame church on right.
8.3 Up steep hill.
9.0 Down steep hill. Sand and low dirt road.
11.3 Straight ahead. Frame school on left.
13.3 Straight ahead. Frame school on left.
14.8 Very low and rough clay. Impassable in wet weather.
16.4 Hills. Swamps between.
18.0 Very rough clay.
19.3 Straight ahead on Main St.
21.7 **OLNEY.** Court House.

TRIP No. 518:

LINCOLN TO HAVANA—48.6 Miles.

0.0 Leave south side of Court House. Go northwest on Pulasky St. Court House on right.
0.1 Cross railroad. Go 1 block. Turn left 1 block. To right on Fifth St.
0.6 Cross trolley line. Fair dirt begins.
1.1 Cross railroad. With telephone line.
2.6 School on left.
3.2 Cemetery on left.
4.6 Three bridges.
6.2 School on left.
6.6 Straight ahead. Leave telephone line.
7.6 Jog left and right.
8.1 Small bridge.
11.7 Turn right with telephone line.
12.7 Three bridges. With telephone line.
14.5 Cross railroad. With telephone line.
14.6 **NEW HOLLAND.** Straight ahead.
15.3 Turn left. Leave telephone line.
15.7 Under railroad.
16.4 Small bridge.
19.4 Cross railroad.
21.4 Turn right with telephone line.
21.6 Jog left and right.
21.7 Cross railroad.
22.0 Turn left. Cross railroad.
22.2 **MASON CITY.** Straight ahead.

22.8 Turn right. Railroad on left.
23.1 Turn left with telephone line.
24.7 Cross railroad.
28.0 Turn right. School on left.
28.5 Jog left and right.
29.2 **TEHERAN.** Cross railroad.
29.5 Turn left. Cross small bridge.
30.0 Jog right and left.
31.0 Jog left and right.
32.0 Jog right and left.
32.2 **EASTON.** Turn left 1 block. Sand begins.
32.3 Cross railroad. Turn right.
34.0 Small bridge.
35.1 School on left.
35.5 Turn right.
36.0 **BIGGS.** Cross railroad.
36.5 Jog right and left. Leave telephone line.
40.0 Four-corners. Turn left. Sandy.
45.0 Cemetery on left.
46.9 Cemetery on left.
48.1 Turn right 3 blocks. Turn left to
48.6 **HAVANA.** Court House on right.

TRIP No. 519:

HAVANA TO LINCOLN—48.6 Miles.

0.0 Leave Court House on left. Turn right. Continue 3 blocks.
0.5 Turn left. Sandy.
1.7 Cemetery on right.
3.6 Cemetery on right.
8.6 Four corners. Turn right. Straight ahead.
12.1 Jog right and left. Follow telephone lines. Cross railroad.
12.6 **BIGGS.** Straight ahead.
13.1 Turn left.
13.5 School on right.
16.3 Turn left. Cross railroad. Turn right.
16.4 **EASTON.**
Inter-State Garage.
16.6 Jog right and left.
17.6 Jog right and left.
18.6 Jog right and left.
19.1 Cross small bridge and turn right. Cross railroad.
19.4 **TEHERAN.**
20.1 Jog left and right.
20.6 School on right. Turn left.

LINCOLN, ILL.

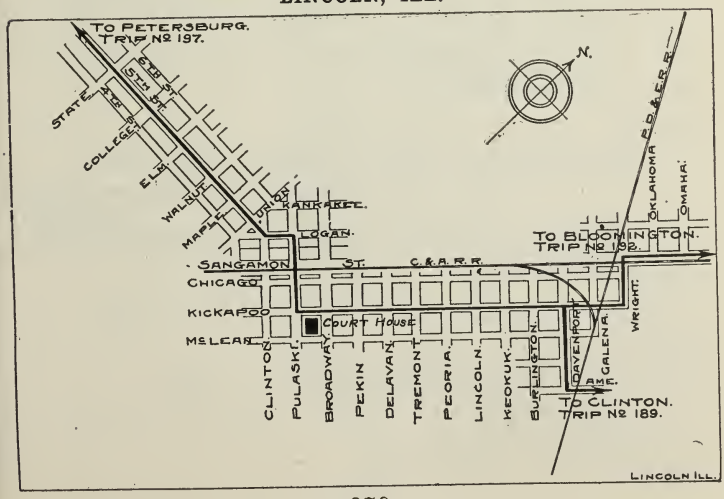

Hudson & Page Chicago Phone 1754

CHAS. J. MOODY

A Complete Garage and Machine Shop Combined

54-56 River Street ELGIN, ILLINOIS

TRY

The Town Block Restaurant

And You'll Eat Here Every Chance. ELGIN, ILL.

23.9 Cross railroad.
25.5 Turn right.
25.8 Turn left. Railroad on right.
26.4 **MASON CITY.**
26.6 Cross railroad and turn right.
26.9 Cross railroad...
27.0 Jog left and right.
27.2 Turn left.
29.2 Cross railroad.
32.2 Small bridge.
32.9 Under railroad.
33.3 Turn right. Follow telephone lines.
34.0 **NEW HOLLAND.**
G. A. Trenkle, Supplies.
34.1 Cross railroad.
35.9 Cross three bridges.
36.9 Turn left. Leave telephone lines.
40.5 Small bridge.
41.0 Jog left and right.
42.0 Straight ahead. Follow telephone lines.
42.4 School on right.
44.0 Three bridges.
45.4 Cemetery on right.
46.0 School on right.
47.5 Cross railroad. Leave telephone lines. Cross trolley line.
48.0 Turn left off Fifth St. 1 block to Pulasky St. Turn right. Cross railroad to
48.6 **LINCOLN.** Court House.

TRIP No. 520:

MONMOUTH TO BURLINGTON, IOWA—28.0 Miles.

0.0 Go west on Broadway to Monmouth. Continue straight west 16 miles to
16.0 **OQUAWKA.** Cross Mississippi River on ferry and go south 12 miles to
28.0 **BURLINGTON.**

TRIP No. 521:

BURLINGTON, IOWA, TO MONMOUTH—28.0 Miles.

0.0 Go 12 miles north from Burlington. Cross Mississippi River to
12.0 **OQUAWKA.** Continue straight east 16 miles. Go in on Broadway to
28.0 **MONMOUTH.**

Wier Motor Co.

TRIP No. 522:

EVANSTON TO ELGIN—37.2 Miles.

0.0 Leave City Hall, corner Davis St. and Sherman Ave. Go north on Davis St.
0.1 Turn left. Postoffice at left.
0.2 Under two railroad viaducts.

1.3 Straight ahead on Church St. Under railroad viaduct.
1.5 Cross iron bridge over canal.
1.7 Turn left.
2.3 Turn right.
3.9 Straight ahead. Cross railroad.
5.8 Jog left, then right. Cross iron bridge. Cross railroad.
8.4 Turn left (west).
9.9 Straight ahead. Cross cement bridge.
10.5 Jog right, then left. Cross iron bridge.
11.0 Turn left (south).
11.1 Cross iron bridge.
11.4 Turn right (west).
11.5 Turn right.
11.6 **DESPLAINES.** Turn left 1 block. Cross railroad.
12.4 Cross railroad. Jog left, then right.
13.4 Straight ahead. Cross railroad.
19.2 Cross iron bridge.
21.2 Straight ahead.
22.8 Church and cemetery at left.
25.1 School at right. Straight ahead.
28.1 Schoolhouse at left.
28.7 Church at right. Cross railroad.
30.3 Jog left, then right.
30.5 Take left fork.
30.7 Schoolhouse at right.
32.2 Crossroad. Turn left.
33.0 Straight ahead. Cemetery at left.
33.9 Schoolhouse at right. Straight ahead.
35.5 Straight ahead. Selz shoe factory at left.
36.0 Straight ahead. Elgin watch case factory at left. Pavement.
37.0 Straight ahead on center St.
37.1 Turn right (west) on Chicago St.
37.2 **ELGIN.** City Hall, corner Spring and Chicago Sts.

Geo. S. Adams, Garage.
Orient Cafe.

TRIP No. 523:

ELGIN TO EVANSTON—37.2 Miles.

0.0 Leave City Hall, corner Spring and Chicago Sts. Go east on Chicago St. 1 block.
0.1 Turn left (north) on Center St.
0.2 Take right fork on Dundee Ave.

ELGIN, ILL.

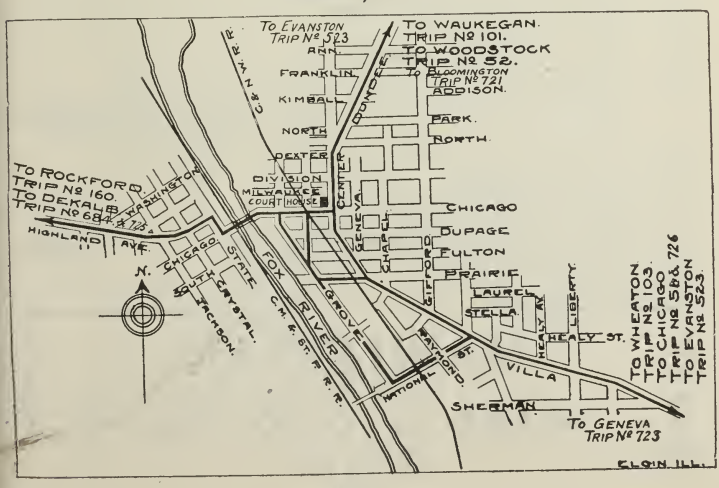

The
Lincoln
Cafeteria

Special Attention to Tourists

On the Lincoln Highway

Mid-day Meal 11:30 to 1:30
Evening - - 5:30 to 7:30
Sunday - - 12:30 to 2:00

Fox and LaSalle Sts. AURORA

1.2 Elgin watch case factory at right. Straight ahead. Macadam road.
1.7 Selz shoe factory at right. Straight ahead.
3.3 Schoolhouse at left. Straight ahead.
4.2 Straight ahead. Cemetery at right.
5.0 Crossroad. Turn right (east).
6.5 Schoolhouse at left.
6.7 Take right fork.
6.9 Jog left, then right.
8.5 Church at left. Cross railroad.
9.1 Schoolhouse at right.
12.1 School at left. Straight ahead.
14.4 Church and cemetery at right.
18.0 Cross iron bridge.
23.8 Cross railroad. Straight ahead.
24.8 Jog left, then right. Cross railroads.
25.6 **DESPLAINES.** City Hall. Cross railroad. Turn right 1 block.
25.7 Turn left.
25.8 Turn left (north).
26.1 Cross iron bridge.
26.2 Turn right (east).
26.7 Cross iron bridge. Jog right, then left.
27.3 Cross cement bridge. Straight ahead.
28.8 Turn right (south).

GRAND

MANHATTAN
1-2-3-4 PLACES
WARD & JONES, Prop.
HOTEL

CAFE

31.4 Cross railroad. Cross iron bridge. Jog left, then right.
33.3 Cross railroad. Straight ahead.
33.7 Straight ahead.
34.9 Turn left.
35.5 Turn right.
35.7 Cross iron bridge over canal.
35.9 Under railroad viaduct. Straight ahead on Church St.
37.0 Under two railroad viaducts.
37.1 Postoffice at right. Turn right.
37.2 **EVANSTON.** City Hall, corner Davis St. and Sherman Ave.

TRIP No. 524:

JOLIET TO WHEATON—28.0 Miles.
(Fair roads.)

0.0 Northwest to
8.0 **PLAINFIELD.** North, through
EAST WHEATLAND to
20.0 **NAPERVILLE.** Northeast to
28.0 **WHEATON.**

TRIP No. 525:

WHEATON TO JOLIET—28.0 Miles.
(Fair roads.)

0.0 Southwest to
8.0 **NAPERVILLE.** South through
EAST WHEATON to
20.0 **PLAINFIELD.** Southeast to
28.0 **JOLIET.**

Royal Restaurant.

TRIP No. 526:

JOLIET TO AURORA—27.9 Miles.
(Stone road to Aurora.)

0.0 Leave Postoffice, going north on Scott St. ½ block.
0.1 Turn left (west).
0.5 Turn right (north) onto boulevard, following car line.
1.8 Turn right 1 block, then turn left.
4.3 Crossroad. Straight ahead.
6.2 Turn left (west).
7.2 Straight ahead.
8.7 School on left. Straight ahead.
11.0 Small iron bridge.
12.3 Cross railroad.

AURORA, ILL.

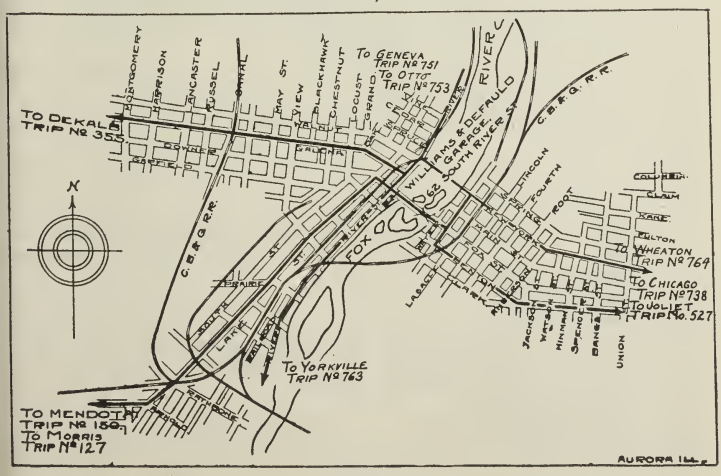

WILLIAMS GARAGE
N. WILLIAMS, Manager

Agents FORD and HOWARD SIX

General Repair Work

Located on Trans-Continental Route — Steam Heat — Information Furnished Tourists Cheerfully

Chicago 1700—PHONES—Interstate 119

62-64 S. River Street AURORA, ILLINOIS

12.9 **PLAINFIELD.** (Garage.) Straight through.
13.1 Large iron bridge.
13.2 Turn right (north), following car line.
14.2 Crossroad. Straight ahead. Cross car line.
15.2 Crossroad. Turn left (west). School on right.
15.6 Cross railroad.
17.2 Turn right (north).
19.2 Crossroad. School, church and cemetery on right. Straight ahead.
22.7 Turn left (west).
23.9 Bend left.
24.0 Take right fork.
24.8 Turn left (west).
24.9 Crossroad. Turn right (north).
26.2 Turn left (west) onto Benton St.
27.6 Turn right (north) onto Broadway.
27.7 Turn left (west) onto Fox St.
27.9 **AURORA.** City Hall on left on Fox St.

The Lincoln Cafeteria.
Williams Garage.
Wolfe-Parker Co.

TRIP No. 527:

AURORA TO JOLIET—27.9 Miles.

(Stone road to Joliet.)

0.0 Leave City Hall, going east on Fox St.
0.2 Turn right (south) onto Broadway.
0.3 Turn left (east) onto Benton St.
1.7 Turn right (south).
3.0 Crossroad. Turn left (east).
3.1 Turn right (south).
3.9 Bend left.
4.0 Take right fork.
5.2 Turn right (south).
7.3 Cross railroad.
8.7 Crossroad. Straight ahead. Cemetery, church and school on left.
10.7 Turn left (east).
12.2 Straight ahead.
12.3 Cross railroad.
12.7 Crossroad. School on left. Turn right (south).
13.7 Crossroad. Cross car line. Straight ahead.
14.7 Turn left (east), following car line.
14.8 Large iron bridge.
15.0 **PLAINFIELD.** (Garage.) Straight through.
15.6 Cross railroad.

16.9 Small iron bridge.
19.2 Straight ahead. School on right.
21.7 Turn right (south).
22.5 Keep right-hand road.
26.1 Turn right 1 block, then turn left.
27.4 Turn left (east).
27.8 Turn right (south) onto Scott St.
27.9 **JOLIET.** Postoffice on left on Scott St.

TRIP No. 528:

DE KALB TO EARLVILLE—31.0 Miles.

0.0 Leave Postoffice, corner Main and First Sts. Go south on First St.
0.6 Straight ahead. Macadam road 21.0 miles.
1.4 Cemetery at left.
3.8 Turn left (east). Schoolhouse at right.
4.3 Turn right (south).
5.1 Cross railroad.
8.9 Schoolhouse at left. Straight ahead.
10.3 Schoolhouse at left. Straight ahead.
11.6 **WATERMAN.** Straight ahead.
14.3 Turn right (west).
16.0 Schoolhouse at right.
16.6 Cemetery at right.
18.2 Cross iron bridge.
18.4 Under railroad viaduct.
18.5 **SHABBONA.** Straight ahead.
19.3 Turn left (south).
20.3 Turn right (west).
20.6 Turn left (south).
22.2 Turn right (west).
22.4 Cross railroad.
22.9 Turn left (south). Schoolhouse at right.
23.9 Cross railroad.
24.1 Turn right (west).
24.2 **ROLLO.** Cross railroad.
24.3 Schoolhouse at left.
24.7 Turn left (south).
27.8 Turn right (west).
28.0 Turn left (south).
28.6 Schoolhouse at left.
30.1 Cross iron bridge.
30.5 Turn right (west).
30.6 Cross railroad. Dirt road.
30.8 Turn left (south).
31.0 **EARLVILLE.** Corner Ottawa and Railroad Sts.

TRIP No. 529:

EARLVILLE TO DE KALB—31.0 Miles.

0.0 Leave corner Railroad and Ottawa Sts. Straight ahead. Cross railroad.
0.2 Turn right (east).
0.4 Cross railroad. Macadam road 21.0 miles.
0.5 Turn left (north).
0.9 Cross iron bridge.
2.4 Schoolhouse at right.
3.0 Turn right (east).
3.2 Turn left (north).
5.0 Straight ahead.
6.3 Turn right (east).
6.7 Schoolhouse at right.
6.8 **ROLLO.** Cross railroad.
6.9 Turn left (north).
7.1 Cross railroad.
8.1 Schoolhouse at left. Turn right (east).
8.6 Cross railroad.

8.7 Turn left (north).
10.4 Turn right (east).
10.7 Turn left (north).
11.7 Turn right (east).
12.5 **SHABBONA.** Straight ahead.
12.6 Under railroad viaduct.
12.8 Cross iron bridge.
West End Garage, 162 W. Main.
14.4 Cemetery at left.
15.0 Schoolhouse at left.
16.7 Turn left (north).
19.2 Cross railroad. Straight ahead.
19.4 **WATERMAN.** Straight ahead.
20.7 Schoolhouse at right. Straight ahead.
22.7 Schoolhouse at right. Straight ahead.
25.9 Cross railroad.
26.7 Turn left (west).
27.2 Schoolhouse at left. Turn right (north).
29.6 Cemetery at right.
31.0 **DE KALB.** Postoffice, corner Main and Fourth Sts.

Lincoln Highway Garage.

TRIP No. 530:

EARLVILLE TO MENDOTA—13.0 Miles.

0.0 Leave corner Ottawa and Railroad Sts. Go south on Ottawa St.
0.3 Turn right (west).
0.5 Schoolhouse at right.
1.2 Turn left (south).
1.6 Cross railroad.
1.7 Turn right (west).
1.8 Cross railroad.
2.7 Schoolhouse at left.
4.4 Cross iron bridge.
4.7 Turn left (south).
5.1 Turn right (west).
7.1 Turn left (south).
8.1 Turn right (west).
9.8 Schoolhouse at right.
11.2 Turn left (south).
11.7 Turn right (west).
12.0 Cross iron bridge.
12.9 Jog right, then left. Depot at right on Washington St.
13.0 **MENDOTA.** Corner Washington and Illinois Sts.

Waldorf Cafe.

TRIP No. 531:

MENDOTA TO EARLVILLE—13.0 Miles.

0.0 Leave corner First National Bank, corner Washington and Illinois Sts. Go east on Washington St.
0.1 Depot at left. Jog right, then left. Cross railroad on Sixth St.
1.0 Cross iron bridge.
1.3 Turn left (north). Good dirt road 12.0 miles.
1.8 Turn right (east).
3.2 Schoolhouse at left.
4.9 Turn left (north).
5.9 Turn right (east).
7.9 Turn left (north).
8.3 Turn right (east).
8.6 Cross iron bridge.
10.3 Schoolhouse at right.
11.2 Cross railroad.
11.3 Turn left (north).

11.4 Cross railroad.
11.8 Turn right (east).
12.1 Cross railroad.
12.5 Schoolhouse at left.
12.7 Turn left (north).
13.0 **EARLVILLE.** Corner Ottawa and Railroad Sts.

TRIP No. 532:

DE KALB TO DIXON—43.8 Miles.

(Transcontinental Route.)

0.0 Leave Postoffice, corner Main and First Sts. Go west on Main St.
0.3 Cross iron bridge. Good macadam road 5.0 miles.
2.0 Straight ahead. Transcontinental Route, marked T.
5.8 Cemetery at right. Dirt road 7.5 miles.
9.2 Cross iron bridge.
10.3 Turn left (south).
10.7 Turn right (west).
10.9 Jog left, then right.
11.0 **CRESTON.** Straight ahead.
11.2 Turn right (north).
11.5 Turn left (west).
14.5 Schoolhouse at left.
16.1 Cross iron bridge.
16.4 Turn left (south) on Washington St.
17.4 **ROCHELLE.** Corner Washington and Fourth Sts. Turn left (east) 1 block on Fourth St.
17.5 Turn right (south) on Main St.
17.7 Cross railroad.
17.8 Turn right (west) on First Ave.
18.4 Cross railroad.
19.1 Cross iron bridge.
20.4 Schoolhouse at left.
20.9 Turn left (south).
21.4 Turn right (west). Cross long iron bridge.
22.4 Schoolhouse at left.
25.9 Schoolhouse at left. Turn left (south).
28.8 **ASHTON.** Turn right (west).
29.3 Turn left (south).
29.6 Cross railroad. Turn right (west). Dirt road 9.1 miles.
32.2 Jog right, cross railroad, then left.
33.4 Turn left (south).
33.6 Cross railroad. Turn right (west).
33.7 **FRANKLIN GROVE.** Turn left (south).
33.9 Turn right (west).
34.7 Jog left, cross iron bridge, then right.
35.0 Jog right, cross ralroad, then left.
35.7 Schoolhouse at right.
37.4 Church and cemetery at right.
37.7 Schoolhouse at right.
42.9 Take right fork.
43.4 Turn right (north).
43.8 **DIXON.** Court House, corner Galena and Second Sts.

Miller Bros., Garage.

TRIP No. 533:

DIXON TO DE KALB—43.8 Miles.

(Transcontinental Route.)

0.0 Leave Court House, corner Galena and Second Sts. Go south on Galena St.
0.4 Turn left (east). Macadam road 4.7 miles.
0.9 Take left fork.
6.1 Schoolhouse at left.
6.4 Church and cemetery at left.
8.1 Schoolhouse at left.

NACHUSA HOUSE
$2.00 ON LINCOLN HIGHWAY $2.50
DIXON - - ILLINOIS

8.8 Jog right, cross railroad, then left.
9.1 Jog left, cross iron bridge, then right.
9.9 Turn left (north).
10.1 **FRANKLIN GROVE.** Turn right (east).
10.2 Turn left (north). Cross ralroad.
10.4 Turn right (east).
11.6 Jog right, cross railroad, then left.
14.2 Turn left (north). Cross railroad. Macadam road 17.0 miles.
14.5 Turn right (east).
15.0 **ASHTON.** Turn left (north).
17.9 Turn right (east). Schoolhouse at right.
21.4 Schoolhouse at right.
22.4 Cross long iron bridge. Turn left (north).
22.9 Turn right (east).
23.4 Schoolhouse at right.
24.7 Cross iron bridge.
25.4 Cross railroad.
26.0 Turn left (north) on Main St.
26.1 Cross railroad.
26.3 Turn left (west) on Fourth St.
26.4 **ROCHELLE.** Corner Fourth and Washington Sts. Turn right (north) on Washington St.
27.4 Turn right (east).
27.7 Cross iron bridge.
29.3 Schoolhouse at right.
32.3 Turn right (south).
32.6 Turn left (east).
32.8 **CRESTON.**
32.9 Jog left, then right.
33.1 Turn left (north).
33.5 Turn right (east).
34.6 Cross iron bridge.
36.1 Schoolhouse at left.
39.0 Cemetery at left. Macadam road 5.0 miles.
43.5 Cross iron bridge.
43.8 **DE KALB.** Postoffice, corner First and Main Sts.

Lincoln Highway Garage.

TRIP No. 534:
DIXON TO OREGON (via Grand De Tour)—18.8 Miles.
0.0 Leave Court House, corner Second and Galena Sts. Go north on Galena St.

MILLER BROTHERS
Supplies, Garage and Repairs
109-111 Second St. DIXON, ILLINOIS

0.8 Straight ahead. Macadam road 7.0 miles.
1.9 Straight ahead. Cross railroad.
2.1 Cement factory at right.
4.1 Take right fork.
5.1 Turn right.
6.4 Cross long iron bridge.
7.0 **GRAND DE TOUR.** Turn left (west). Dirt road 7.2 miles.
7.1 Turn right (north).
7.4 Cemetery at right.
7.7 Deep sand bar.
8.3 Take right fork.
10.1 Take right fork.
10.4 Church at left.
13.1 Schoolhouse at right.
14.0 Church at right. Cross railroad viaduct.
14.2 Turn right (east). Macadam road 3.9 miles.
15.8 Cemetery at right.
16.4 Cross railroad.
17.3 Jog left, then right.
17.8 Jog left, then right.
18.1 Turn left (north).
18.8 **OREGON.** Court House, corner Washington and Fourth Sts.

TRIP No. 535:

OREGON TO DIXON (via Grand De Tour)—18.8 Miles.

0.0 Leave Court House, corner Washington and Fourth Sts. Go south on Fourth St.
0.7 Turn right (west). Macadam road 3.9 miles.
1.0 Jog left, then right.
1.5 Jog left, then right.
2.4 Cross railroad.
3.0 Cemetery at left.
4.6 Turn left (south). Dirt road 7.2 miles.
4.8 Cross railroad viaduct. Church at left.
5.7 Schoolhouse at left.
8.4 Church at right.
8.7 Take left fork.
10.5 Take left fork.
11.1 Deep sand bar.
11.4 Cemetery at left.
11.7 Turn left (east).
11.8 **GRAND DE TOUR.** Turn right (south). Macadam road 7.0 miles.
12.4 Cross long iron bridge.
13.7 Turn left.
14.7 Take left fork.
16.7 Cement factory at left.
16.9 Cross railroad. Straight ahead.
18.4 Turn left (south) on Galena St.
18.8 **DIXON.** Court House, corner Second and Galena Sts.

Miller Bros., Garage.

TRIP No. 536:

OREGON TO ROCKFORD—26.0 Miles.

0.0 Leave Court House, corner Washington and Fourth Sts. Go north on Fourth St.
1.3 Turn left (west).
1.5 Turn right (north).
3.0 Take right fork.
4.0 Cross iron bridge.
6.5 Take right fork.
6.8 Cross long iron bridge.
8.6 Take right fork.
9.6 Take right fork.

9.8 Cross iron bridge. Macadam road 3.8 miles.
10.8 Schoolhouse at right.
11.0 **BYRON.** Corner of bank. Go east on Main St.
11.1 Turn left (north). Monument at right.
11.3 Cross railroad. Jog left, then right.
11.4 Turn right (east). Cemetery at left.
11.5 Turn right (north).
11.6 Cross railroad. Turn right (east).
13.4 Take right fork. Dirt road 4.1 miles.
17.5 Cross iron bridge.
17.7 Macadam road 7.6 miles.
19.3 Turn left (north).
20.6 Turn right (east).
21.1 Turn left (north).
22.1 Schoolhouse at left.
23.6 Straight ahead on Main St.
25.3 Cross railroad.
25.6 Cross railroad. Under railroad viaduct.
25.7 Postoffice at left.
25.9 Turn left (north) on State St.
26.0 **ROCKFORD.** Court House, corner State and Church Sts.

Chick Hotel.
Main Garage.
New Jarvis Hotel.
John Schlig Garage.

TRIP No. 537:

ROCKFORD TO OREGON—26.0 Miles.

0.0 Leave Court House, corner State and Church Sts. Go east on State St. 1 block.
0.1 Turn right (south) on Main St.
0.3 Postoffice at right.
0.4 Under railroad viaduct. Cross railroad.
0.7 Cross railroad. Macadam road 7.6 miles.
2.4 Take right fork.
3.9 Schoolhouse at right.
5.1 Turn right (west).
5.4 Turn left (south).
6.7 Turn right (southwest).
8.3 Dirt road 4.1 miles.
8.5 Cross iron bridge. Parallel Rock River at left.
12.6 Take left fork. Macadam road 3.8 miles.
14.4 Turn left (south). Cross railroad.
14.5 Turn right (west).
14.6 Cemetery at right. Turn left (south).
14.7 Jog left, then right. Cross railroad.
14.9 Monument at left. Turn right (west).
15.0 **BYRON.** Corner of bank. Go west on Main St.
15.2 Schoolhouse at left.
16.2 Cross iron bridge. Dirt road.
16.4 Take left fork.
17.4 Take left fork.
19.2 Cross long iron bridge.
19.5 Take left fork.
22.0 Cross iron bridge.
23.0 Take left fork.
24.5 Turn left (east).
24.7 Turn right (south).
26.0 **OREGON.** Court House, corner Washington and Fourth Sts.

TRIP No. 538:

DIXON TO MENDOTA—30.7 Miles.

(Dirt and stone road. Stone road 4.0 miles.)

0.0 Leave Court House, going south on Galena Ave.
0.2 Turn left (east) onto Seventh St.
0.4 Bend right (south).

0.6 Keep right-hand road.
1.4 Pass under railroad.
2.1 Bend left.
3.2 Cross railroad. Straight ahead.
4.0 Crossroad. Church on left. Straight ahead. School on right. Dirt road to Lee Center.
5.8 Cemetery on right.
12.4 **LEE CENTER.** Straight through. Stone road to Shaws.
12.9 Pass road to right.
13.7 Pass road to left.
14.9 School on left.
15.0 Turn right.
17.0 **SHAWS.** Cross railroad. Straight ahead. Dirt road to Mendota.
19.5 Cemetery on right.
20.9 Cross railroad.
21.3 Turn left (east) at end of road.
21.7 **SUBLETTE.** (Gasoline.) Straight through.
23.2 Straight ahead. Follow railroad on left.
24.7 Large iron bridge.
25.9 **HENKEL.** Cross railroad. Follow on right.
29.5 Crossroad. Straight ahead. Main St.
30.6 Turn right onto Washington St.
30.7 **MENDOTA.** Postoffice on right on Washington St.

Waldorf Cafe.

TRIP No. 539:

MENDOTA TO DIXON—30.7 Miles.

(Dirt and stone road. Dirt road to Shaw.)

0.0 Leave Postoffice on Washington St., going east on Washington St.
0.1 Turn left (north) onto Main St.
4.8 **HENKEL.** Cross railroad. Follow on right.
5.4 Straight ahead, still following tracks on right.
6.0 Large iron bridge.
7.5 Straight ahead. Follow railroad on right.
9.0 **SUBLETTE.** (Gasoline.) Straight through.
9.4 Turn right (north).
9.8 Cross railroad.
11.2 Cemetery on left.
13.7 **SHAWS.** Cross railroad. Straight ahead.
13.9 Crossroad. Straight ahead. Stone road to Lee Center.
15.7 Turn left.
15.8 School on right.
17.0 Pass road to right.
17.8 Pass road to left.
18.3 **LEE CENTER.** Straight through. Dirt road 8.4 miles.
24.9 Cemetery on left.
26.7 Crossroad. School on left. Straight ahead. Church on right. Stone road to Dixon.
27.5 Straight ahead. Cross railroad.
28.6 Take right fork.
29.3 Pass under railroad.
30.3 Bend left (west).
30.5 Turn right (north) onto Galena Ave.
30.7 **DIXON.** Court House on right on Galena Ave.

Miller Bros., Garage.

TRIP No. 540:

MENDOTA TO LA SALLE—18.7 Miles.

(Stone road.)

0.0 Leave Postoffice, going east on Washington St.
0.1 Cross railroad tracks.
0.6 Turn right (south) at end of brick pavement.

WISCONSIN HOTEL

A. J. MEINESZ, Proprietor

Seventy Rooms Steam Heat and Bath
Rates, 75c and $1.00 European Plan
Special Rates by the Week

INTERURBAN CARS STOP AT DOOR

Bell Telephone 796-W

LA SALLE - - - ILLINOIS

6.2 Turn left (east).
7.2 **TROY GROVE.** Turn right (south).
7.6 Turn left (east).
7.7 Turn right (south).
7.8 Cross railroad.
8.6 Turn left 1 block, then turn right.
9.1 Take right fork.
13.7 Straight ahead. School on right.
15.7 Straight ahead. School on left.
17.0 Bend right (west).
18.4 Turn left (south) onto Joliet St.
18.7 **LA SALLE.** City Hall on right on Joliet St.

Wisconsin Hotel.

TRIP No. 541:

LA SALLE TO MENDOTA—18.7 Miles.

(Stone road.)

0.0 Leave City Hall, going north on Joliet St.
0.3 Turn right (east).
1.7 Bend left (north).
3.0 School on right. Straight ahead.
5.0 School on left. Straight ahead.
9.6 Bend left.
10.1 Turn left 1 block, then turn right.
10.9 Cross railroad.
11.0 Turn left (west).
11.1 Turn right (north).
11.2 **TROY GROVE.** Turn left (west).
12.5 Turn right (north) at end of road.
18.1 Turn left (west). Meet brick pavement.
18.6 Cross railroad tracks.
18.7 **MENDOTA.** Postoffice on right on Washington St.

Waldorf Hotel.

TRIP No. 542:

JOLIET TO YORKVILLE—30.0 Miles.

(Gravel road.)

0.0 Leave Postoffice, going north on Scott St. to the first street.
0.1 Turn left (west).
0.5 Turn right (north) onto boulevard, following car line.
1.8 Turn right 1 block, then turn left.
5.4 Straight ahead.
6.2 Turn left (west).
8.7 School on left. Straight ahead.
11.0 Small iron bridge.
12.3 Cross railroad.
12.9 **PLAINFIELD.** (Garage.) Straight through.
13.1 Large iron bridge.

16.1 School on left. Turn right (north).
17.7 Crossroad. Turn left (west).
23.4 Large water tank on left.
23.6 **OSWEGO.** Straight across main street of town.
23.8 Long iron bridge over river. Turn left (south) after crossing this bridge.
24.0 Turn right (west).
28.7 Turn right (west).
29.1 Turn left (south).
29.4 Turn right 1 block, then turn left.
29.7 Turn right 1 block, then turn left.
29.8 Large iron bridge.
30.0 **YORKVILLE.** Court House on right.

TRIP No. 543:

YORKVILLE TO JOLIET—30.0 Miles.

(Gravel road.)

0.0 Leave Court House, going north through tow.n
0.2 Large iron bridge.
0.3 Turn right 1 block, then turn left.
0.6 Turn right 1 block, then turn left.
0.9 Turn right (east).
1.3 Turn left (north).
3.4 School on right.
6.0 Turn left (north).
6.2 Turn right (east), crossing long iron bridge over river.
6.4 **OSWEGO.** Straight across main street of town.
6.6 Large water tank on right.
12.3 Crossroad. Turn right (south).
13.9 Turn left (east). School on right.
16.9 Large iron bridge.
17.1 **PLAINFIELD.** (Garage.) Straight through.
17.7 Cross railroad.
19.0 Small iron bridge.
23.8 Turn right (south).
24.6 Keep right-hand road.
28.2 Turn right 1 block, then turn left.
29.5 Turn left (east).
29.9 Turn right (south).
30.0 **JOLIET.** Postoffice on left on Scott St.

Royal Restaurant.

TRIP No. 544:

DIXON TO STERLING—13.6 Miles.

(Macadam road.)

0.0 Leave Court House, corner Galena and Second Sts. Go north on Galena St.
0.3 Cross long iron bridge.
0.6 Turn left (southwest) with car line. Parallel car line.
0.9 Under railroad viaduct.
1.2 Condensed milk factory at left. Macadam road.
1.5 Take right fork.
4.1 Take left fork.
5.8 Schoolhouse at right.
6.0 Church at right.
8.1 Cross car line.
9.9 Cross car line.
11.9 Straight ahead on Fourth St.
12.9 Jog left, then right on Third St.
13.5 Turn right (north) on Second Ave.
13.6 **STERLING.** Postoffice, corner Second Ave. and Fourth St.

Robert E. Cushman, Restaurant.
The Lincoln Garage.
New European Hotel.

TRIP No. 545:

STERLING TO DIXON—13.6 Miles.

(Macadam road.)

0.0 Leave Postoffice, corner Fourth St. and Second Ave. Go south on Second Ave. 1 block.
0.1 Turn left (east) on Third St.
0.7 Jog left, then right on Fourth St.
3.0 Straight ahead. Parallel car line 13.0 miles.
3.7 Cross car line.
5.5 Cross car line.
7.6 Church at left.
9.5 Take right fork.
12.1 Take left fork.
12.4 Condensed milk factory at right.
12.7 Under railroad viaduct.
13.0 Turn right (southeast) with car line.
13.3 Cross long iron bridge.
13.6 **DIXON.** Court House, corner Galena and Second Sts.

Miller Bros., Garage.

TRIP No. 546:

JOLIET TO MORRIS—23.7 Miles.

(Gravel road.)

0.0 Leave Court House, going west.
0.2 Long iron bridge over river.
0.3 Turn left onto Bluff St.
0.6 Cross railroad.
2.0 Turn left. Cross large iron bridge. Turn right.
4.0 Cross railroad.
10.4 Turn left (south). School on left.
10.7 Turn right ½ block, then turn left.
11.1 **CHANNAHON.** Turn right (west).
11.3 Large iron bridge over canal.
11.9 Keep right-hand road.
14.4 Crossroad. School on left. Straight ahead.
14.9 Cross railroad.
16.5 Turn left (south).
18.1 Turn left, cross canal. Turn right.
21.9 Cemetery on left.
22.5 Turn right, crossing canal.
23.7 **MORRIS.** Court House on left on Washington St.

TRIP No. 547:

MORRIS TO JOLIET—23.7 Miles.

(Gravel road.)

0.0 Leave Court House, going east on Washington St.
1.2 Turn right, crossing over canal.
1.8 Cemetery on right.
5.6 Turn left, crossing canal. Turn right.
7.3 Turn right (east).
8.8 Cross railroad.
9.3 Crossroad. Straight ahead. School on right.
11.8 Straight ahead. Keep right hand.
12.4 Large iron bridge over canal.
12.6 **CHANNAHON.** Turn left (north).
13.0 Turn right half a block, then turn left.
13.3 School on right. Turn right (east).
19.7 Cross railroad.
21.7 Turn left. Cross large iron bridge. Turn right.
23.1 Cross railroad. Bluff St.
23.4 Turn right.
23.5 Long iron bridge over river.
23.7 **JOLIET.** Court house on right.

Royal Restaurant.

TRIP No. 548:

MORRIS TO KANKAKEE—41.2 Miles.

(Stone and dirt road; 34.3 miles of dirt road.)

0.0 Leave Court House, going west on Washington St.
0.2 Turn left (south) onto Calhoun St.
0.4 Long iron bridge.
1.2 Turn left (east).
4.2 Large iron bridge.
8.4 Cross railroad.
16.2 **LORENZO.** Cross railroad. Straight ahead.
13.8 Bend right (south).
15.3 Pass road to the right.
15.8 Turn left (east).
17.4 Bend right (south).
18.1 Cross railroad.
18.5 Turn left (east).
18.9 Large iron bridge.
19.1 **WILMINGTON.** (Gasoline.) Turn right (south).
21.6 Take right fork.
22.0 Take left fork.
23.0 Pass under railroad.
23.6 **RITCHEY.** Straight through.
30.6 Turn right at end of road.
31.1 Large iron bridge.
32.5 School on right.
34.3 Meet stone road. (Stone road to Kankakee.)
37.7 **BOURBONNAIS.** Bend right. Follow car line.
38.5 Turn left (east), following car line.
39.2 Turn left (north) one block.
39.3 **BRADLEY.** Turn right (east).
39.4 Turn right (south).
40.6 Cross railroad.
41.0 Turn left (east) onto Court St.
41.2 **KANKAKEE.** Court House on right, on Court St.

G. A. Fortin, 183-185-187 Station St.
The Schulyer Hotel.

TRIP No. 549:

KANKAKEE TO MORRIS—41.2 Miles.

(Stone and dirt road; 6.9 miles stone road.)

0.0 Leave at Court House, going west on Court St.
0.2 Turn right (north), following car line.
0.6 Cross railroad.
1.8 Turn left (west).
1.9 **BRADLEY.** Turn left (south) one block. Follow car line.
2.0 Turn right (west).
2.7 Turn right (north), following car line.
3.5 **BOURBONNAIS.** Take left fork, leaving car line to the right.
6.9 Leave stone road. (Dirt road to Ritchey.)
8.7 School on left.
10.1 Large iron bridge.
10.6 Turn left.
17.6 **RITCHEY.** Straight through. (Stone and gravel road to Morris.)
18.2 Pass under railroad.
19.2 Bend right.
19.6 Bend left.
21.3 Straight ahead.
22.1 **WILMINGTON.** (Gasoline.) Turn left (west).
22.2 Large iron bridge.
22.7 Turn right (north).
23.1 Cross railroad.
25.4 Turn right (north) at end of road.
25.9 Pass road to the left.

27.4 Bend left (west).
28.6 **LORENZO.** Cross railroad. Straight ahead.
30.3 Crossroad. Straight ahead.
32.8 Cross railroad.
37.0 Large iron bridge.
40.0 Turn right (north).
40.8 Long iron bridge, Calhoun St.
41.0 Turn right (east) on Washington St.
41.2 **MORRIS.** Court House on right, on Washington St.

TRIP No. 550:

ST. ANNE TO WATSEKA—21.7 Miles.

0.0 Leave Post O ce, at corner of Chicago and Station Sts. Go west on Station St.
0.5 Turn left (south). Sandy road.
0.7 Straight ahead. Dirt road.
2.3 Cross iron bridge.
2.7 Turn left (east).
3.1 Cross railroad.
3.2 Turn right (south).
3.8 Deep sand.
4.8 Cross iron bridge.
4.7 Turn right (west).
4.9 Turn left (south).
5.0 **PAPINEAU.** Straight ahead.
5.2 Jog right, cross railroad, then left. Gravel road.
5.4 Turn right (west).
6.2 Turn left (south).
6.7 Deep sand.
7.0 Deep sand.
7.1 Jog left, then right. Dirt road.
8.7 Deep sand.
8.9 Cross iron bridge. Straight ahead.
9.3 **MARTINTON** at left. Straight ahead.
9.7 Deep sand.
10.3 Cross iron bridge. Deep sand.
11.0 Cross iron bridge.
11.1 Turn left (east). School at right.
11.3 Cross railroad. Turn right (south).
13.1 School house at left. Straight ahead.
13.2 **PITTWOOD.** Turn left (east). Straight ahead.
14.3 Turn right (south).
15.3 Crossroad. Straight ahead. Sandy road. School at left.
16.6 Cross iron bridge.
17.2 Crossroad. Straight ahead. School house at right.
17.5 Cross iron bridge. Dirt road.
18.3 Turn left (east).
18.4 Turn right (south).
18.5 Cross iron bridge.
18.9 Straight ahead on macadam road.
19.3 Cross iron bridge.
20.0 Turn right (west).
21.3 Turn left (south) on N. Fifth St.
21.5 Turn right (west) on Oak St.
21.6 Turn left (south) on Third St.
21.7 **WATSEKA.** Post Office on Third St. between Main and Oak Sts.

TRIP No. 551:

WATSEKA TO ST. ANNE—21.7 Miles.

0.0 Leave Post Office on Third St., between Main and Oak Sts. Go north on Third St.
0.1 Turn right (east) on Oak St.
0.3 Turn left (north) on N. Fifth St.
0.4 Turn right (east). Macadam road.
0.5 Straight ahead. Crossroad.

1.7 Turn left (north).
2.4 Cross iron bridge.
3.9 Cross iron bridge. Dirt road.
3.3 Turn left (west).
3.4 Turn right (north).
4.2 Cross iron bridge.
4.5 School house at left. Straight ahead. Crossroad.
5.1 Cross iron bridge.
6.4 School house at right. Straight ahead. Crossroad.
7.4 Turn left (west).
8.5 **PITTWOOD.** Turn right (north). Straight ahead.
8.6 Straight ahead. School house at right. Sandy road.
10.4 Turn left (west). Cross railroad.
10.6 School house at left. Turn right (north).
10.7 Cross iron bridge.
11.4 Deep sand. Cross iron bridge.
12.0 Deep sand.
12.4 (MARTINTON at right 2 miles.) Straight ahead.
12.8 Straight ahead. Cross iron bridge.
13.0 Deep sand.
14.6 Dirt road. Jog left, then right.
14.7 Deep sand.
15.0 Deep sand.
15.5 Turn right (east). Gravel road.
16.3 Turn left (north).
16.5 Jog right, cross railroad, then left.
16.7 **PAPINEAU.** Straight ahead.
16.8 Turn right (east).
17.0 Turn left (north).
17.5 Cross iron bridge.
17.9 Deep sand.
18.5 Turn left (west).
18.6 Cross railroad.
19.0 Turn right (north).
19.4 Cross iron bridge.
21.0 Straight ahead. Sandy road.
21.2 Turn right (east).
21.7 **ST. ANNE.** Post Office at corner of Chicago and Station Sts.

TRIP No. 552:

STREATOR TO LACON—36.2 Miles.

(Dirt road.)

0.0 Leave corner of Main and Park Sts. Go south on Park St. One block.
0.1 Turn right (west).
0.4 Cross bridge.
0.7 Jog left, then right.
0.8 Turn right (north).
1.0 Turn left (west). Macadam road 4.3 miles.
1.1 Cemetery at right.
1.3 Cross railroad.
5.3 Straight ahead. Dirt road 30.2 miles.
8.3 School house at right.
10.3 School house at right.
11.3 Turn left (south).
12.3 Jog right, then left.
14.3 Cross iron bridge.
15.4 Cross railroad.
15.7 Jog right, then left.
15.8 Turn right (west).
15.9 Cross railroad. Turn left (south).
16.1 **WENONA.** Straight ahead.
16.2 Turn right (west).
17.0 Turn left (south).
17.5 Turn right (west).

18.5 Cross railroad.
21.0 Cross iron bridge.
22.1 Cross railroad.
22.5 Jog right, then left.
25.5 Turn left (south).
25.8 Turn right (west).
25.9 Jog left, then right.
26.1 Turn left (south).
26.2 Turn right (west).
26.3 **VARNA.**
26.4 Turn left (south). Cross railroad.
27.0 Turn right (west). Cross railroad.
28.4 School house at right.
31.3 School house at right.
34.1 School house at right.
34.4 Cemetery at left.
36.2 **LACON.** Court House at corner of Prairie and Fifth Sts.

TRIP No. 553:

LACON TO STREATOR—36.2 Miles.

(Dirt road.)

0.0 Leave Court House, at corner of Fifth and Prairie Sts. Go east on Fifth St.
0.7 Straight ahead. Dirt road 30.2 miles.
1.8 Cemetery at right.
2.1 School house at left.
4.9 School house at left.
7.8 School house at left.
9.2 Cross railroad. Turn left (north).
9.8 Cross railroad. Turn right (east).
9.9 **VARNA.**
10.0 Turn left (north).
10.1 Turn right (east).
10.3 Jog left, then right.
10.4 Turn left (north).
10.7 Turn right (east).
13.7 Jog right, then left.
14.1 Cross railroad.
15.2 Cross iron bridge.
17.7 Cross railroad.
18.7 Turn left (north).
19.2 Turn right (east).
20.0 Turn left (north).
20.1 **WENONA.** Straight ahead.
20.3 Turn right (east). Cross railroad.
20.4 Turn left (north).
20.5 Jog right, then left.
20.8 Cross railroad.
21.9 Cross iron bridge.
23.9 Jog right, then left.
24.9 Turn right (east).
25.9 School house at left.
27.9 School house at left.
30.9 Straight ahead. Macadam road 4.3 miles.
34.9 Cross railroad.
35.1 Cemetery at left.
35.2 Turn right (south).
35.4 Turn left (east).
35.5 Jog left, then right.
35.8 Cross bridge.
36.1 Turn left (north) on Park St.
36.2 **STREATOR.** At corner of Park and Main Sts.

Blue Front Cafe.
Columbia Hotel.

TRIP No. 554:

LACON TO TOULON—28.1 Miles.

(Rough Dirt Road.)

0.0 Leave Court House at corner of Prairie and Fifth Sts. Go west on Fifth St.
0.4 Cross railroad.
0.6 Cross long iron bridge over Illinois River.
1.7 **SPARLAND.** Cross railroad. Up winding hill.
2.1 School house at left.
2.3 Jog right, then left.
3.0 Cemetery at left. Turn right (north).
3.3 Turn left (west).
5.3 Turn right (north).
5.8 Turn left (west).
6.3 School house at left. Turn right (north).
7.2 Turn left (west).
11.8 Crossroad. Straight ahead.
13.9 Cross railroad. Straight ahead.
20.9 Cross railroad.
21.0 Cross railroad. Straight ahead.
21.2 **WYOMING.** Jog right, then left.
22.4 Cross iron bridge.
23.3 Turn right (north).
24.1 Turn left (west).
25.1 Turn right (north).
25.8 Cross railroad.
26.1 Turn left (west).
26.9 Cross railroad.
27.3 Turn right (north).
27.4 Cross railroad. Turn left (west).
27.5 Cross railroad.
28.1 **TOULON.** Court House at corner of Main and Washington Sts.

TRIP No. 555:

TOULON TO LACON—28.1 Miles.

(Rough dirt road.)

0.0 Leave Court House at corner of Washington and Main Sts. Go east on Main St.
0.6 Cross railroad.
0.7 Turn right (south). Cross railroad.
0.8 Turn left (east).
1.2 Cross railroad.
2.0 Turn right (south).
2.3 Cross railroad.
3.0 Turn left (east).
4.0 Turn right (south).
4.8 Turn left (east).
5.7 Cross iron bridge.
6.9 **WYOMING.** Jog right, then left.
7.0 Cross railroad. Straight ahead.
7.2 Cross railroad.
14.2 Cross railroad. Straight ahead.
16.3 Crossroad. Straight ahead.
20.9 Turn right (south).
21.8 Turn left (east). School house at right.
22.3 Turn right (south).
22.8 Turn left (east).
24.8 Turn right (south).
25.1 Turn left (east). Cemetery at right.
25.8 Jog right, then left.
26.0 Schoolhouse at right. Down winding hill.
26.4 **SPARLAND.** Cross railroad. Straight ahead.
27.5 Cross long iron bridge over Illinois River.
27.7 Cross railroad.
28.1 **LACON.** Court House at corner Prairie and Fifth Sts.

TRIP No. 556:

TOULON TO PEORIA—38.0 Miles.

(Good roads, somewhat hilly.)

0.0 East and south to
5.0 **WYOMING.** South through
15.0 **PRINCEVILLE.** Continue south on township road to
26.0 **KICKAPOO.** Little east and south through
ORANGE PRAIRIE. Southeast to
38.0 **PEORIA.**

Bourdereaux Welding Co., Peoria.
Fitch Auto Supply Co.
Franklin Square Garage.
Gipps Brewing Co.
Jefferson Hotel.
Poshard Garage.
Regis Hotel.

TRIP No. 557:

PEORIA TO TOULON—30.8 Miles.

(Good roads, somewhat hilly.)

0.0 Northwest through
ORANGE PRAIRIE. Northwest to
12.0 **KICKAPOO.** Continue north on township road to
23.0 **PRINCEVILLE.** North to
33.0 **WYOMING.** Continue north and west to
38.0 **TOULON.**

TRIP No. 560:

WARREN TO DUBUQUE, IOWA (Via Gratiot and Shullsburg—44 Miles.

(Hilly, fair roads.)

0.0 North to
6.0 **GRATIOT.** West to
19.0 **SHULLSBURG.** West on winding road to
2.9 **BENTON.** West and south to
SINSINAWA. West and southwest to
EAST DUBUQUE.
44.0 **DUBUQUE.**

TRIP No. 561:

DUBUQUE, IOWA., TO WARREN (Via Shullsburg and Gratiot)—44 Miles.

(Hilly, fair roads.)

0.0 Cross river to
EAST DUBUQUE. Northeast and east to
SINSINAWA. North and east to
15.0 **BENTON.** East on winding road to
25.0 **SHULLSBURG.** East to
38.0 **GRATIOT.** South on winding road to
44.0 **WARREN.**

TRIP No. 562:

FREEPORT TO MT. CARROLL—34.5 Miles.

(Macadam road 5 miles.)

0.0 Leave Court House, at corner of Galena Ave. and Stephenson St. Go west on Stephenson St.
0.1 Masonic Temple at left.
0.2 Bend right.
0.5 Turn left (south).
0.7 School building at left.
2.2 Cross iron bridge.
3.4 Turn right (west).
3.8 Turn left (south).
4.1 Turn right (west).
4.6 Turn left (south).

4.8 Cross railroad.
5.5 Turn right (west). Dirt road.
6.0 Turn left (south).
7.4 Cross railroad.
7.5 **FLORENCE** at right. Straight ahead.
8.5 Turn right (west).
9.0 Turn left (south).
12.1 Turn right (west).
13.1 School house at right.
14.6 Cemetery at right.
15.8 **SHANNON.** Turn left (south).
16.2 Jog right, then left.
16.3 Turn right (west).
16.5 Turn left (south).
17.5 Cross railroad.
19.1 Turn right (west).
21.2 Turn left (south).
21.3 Turn right (west).
22.3 Turn left (south).
22.5 Turn right (west).
23.2 Jog left, then right.
23.9 Large church at right.
24.1 **LANARK** at corner of bank. Turn left (south).
25.5 Turn right (west).
27.0 Jog left, then right.
28.8 Crossroad. Straight ahead.
30.8 Cross railroad.
31.8 School house at left. Straight ahead.
32.5 Turn right (north).
32.8 Turn left (west).
33.1 Turn right (north).
33.2 Cross railroad.
33.6 College at left.
33.8 Turn left (west).
34.0 Turn right (north).
34.1 School building at left.
34.5 **MT. CARROLL.** Court House, Main and Market Sts.

TRIP No. 563:

MT. CARROLL TO FREEPORT—34.5 Miles.

0.0 Leave Court House, at corner of Main and Market Sts. Go south on Main St.
0.4 School building at right.
0.5 Turn left (east). Dirt road.
0.7 Turn right (south).
0.9 College at right.
1.3 Cross railroad.
1.4 Turn left (east).
1.7 Turn right (south).
2.0 Turn left (east).
2.7 School house right. Take left fork.
3.7 Cross railroad.
7.5 Jog left, then right.
8.0 Straight ahead.
9.0 Turn left (north).
10.4 **LANARK** at corner of bank. Turn right (east).
10.6 Large church at left.
11.3 Jog left, then right.
12.0 Turn left (north).
12.2 Turn right (east).
13.2 Turn left (north).
13.3 Turn right (east).
15.4 Turn left (north).
17.0 Cross railroad.
18.0 Turn right (east).
18.2 Turn left (north).

European Plan, 50c to $1.50

SENATE HOTEL

ALBERT W. SCHEIDT, Proprietor

Service the Best
Cuisine Unexcelled FREEPORT, ILL.

18.3 Jog right, then left.
18.7 **SHANNON.** Turn right (east).
19.9 Cemetery at left.
21.4 School house at left.
22.4 Turn left (north).
25.5 Turn right (east).
26.0 Turn left (north).
27.0 **FLORENCE** at left. Straight ahead.
27.1 Cross railroad.
28.5 Turn right (east).
29.0 Turn left (north). Macadam road 5 miles.
29.7 Cross railroad.
29.9 School house at right. Turn right (east).
30.4 Turn left (north).
30.7 Turn right (east).
31.1 Turn left (north).
32.3 Cross iron bridge.
33.8 School building at right.
34.0 Turn right (east) on Stephenson St.
34.3 Bend left.
34.4 Masonic Temple at right.
34.5 **FREEPORT.** Court House at corner of Galena Ave. and Stephenson St.

Senate Hotel.

TRIP No. 564:

MT. CARROLL TO SAVANNA—11.3 Miles.

(Dirt road.)

0.0 Leave Court House, corner of Main and Market Sts. Go west on Market St.
0.1 Turn left (south).
1.1 Turn right (west).
1.8 School house at left.
4.5 Church at right.
5.2 Take right fork.
5.6 Take left fork.
8.1 Down hill, 4 miles.
8.6 School house at left.
9.2 Cross iron bridge.

Geo. W. Bockhausen Auto Co.

Garage and Repairs---Supplies of All Kinds

FREEPORT :: :: :: ILLINOIS

9.9 Turn right (north).
10.9 Turn left (west).
11.1 Turn right (north).
11.3 **SAVANNA.** Post Office on Main St.

TRIP No. 565:

SAVANNA TO MT. CARROLL—11.3 Miles.
(Dirt road.)

0.0 Leave Post Office on Main St. Go south on Main St.
0.2 Turn left (east).
0.4 Turn right (south).
1.2 Turn left (north).
1.4 Turn right (south).
1.9 Take right fork.
2.1 Cross iron bridge.
2.7 School house at right.
2.8 Up hill 4 miles.
5.7 Take right fork.
6.1 Take left fork.
6.8 Church at left.
9.5 School house at right.
10.2 Turn left (north).
11.2 Turn right (east).
11.3 **MT. CARROLL.** Court House at corner of Main and Market Sts.

TRIP No. 566:

MT. CARROLL TO STERLING—33.3 Miles.
(Clay road 24.9 miles.)

0.0 Leave on the west side of Court House, going south.
0.5 Turn left (east).
0.8 Turn right (south).
1.4 Cross railroad.
1.5 Turn left (east) at end of road.
2.1 Turn right (south).
2.3 Bend left (east).
3.0 Take right fork. School on left.
3.3 Pass under railroad.
6.2 Turn right (south). School on left.
6.7 School on left.
8.7 Bend left (east).
9.1 Turn right (south).
9.7 **CHADWICK.** Straight through.

FREEPORT, ILL.

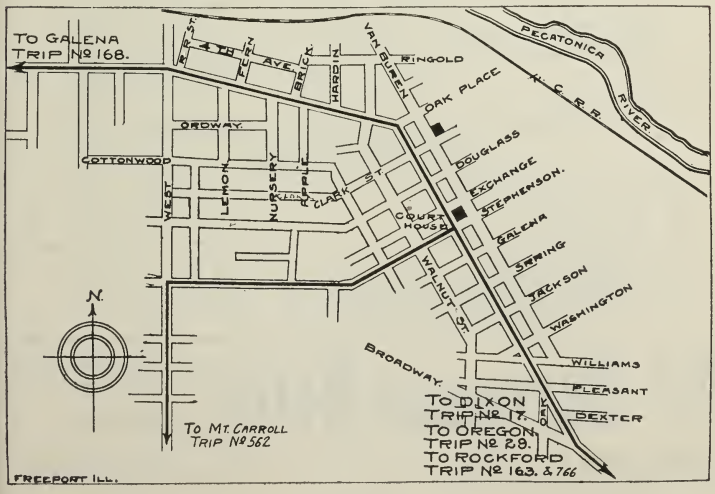

A GOOD PLACE TO EAT

Robert E. Cushman's Restaurant

CLEAN, AIRY DINING ROOM

Cor. 1st Ave. and 3rd St. STERLING, ILL.

9.8 Depot on right. Turn left (east).
10.0 Turn right one block, then turn left.
10.2 Crossroad. Straight ahead. School on right.
11.0 Cemetery on right.
12.5 School on left.
13.4 Crossroad. Turn right (south).
15.5 High wooden bridge over railroad.
15.9 Turn left (east) at end of road.
16.1 Church on left.
16.4 Large iron bridge.
18.3 Cross railroad.
18.5 **MILLEDGEVILLE.** Turn right (south).
18.7 Turn left (east) at end of road.
19.1 Turn right one block, then turn left.
19.3 Large iron bridge.
20.4 Turn right (south).
21.5 Large iron bridge over Elkhorn Creek.
23.9 Turn left (east).
24.9 Crossroad. Turn right (south). (Stone road to Sterling.)
25.2 Large iron bridge.
26.6 Cemetery and church on left.
27.0 Crossroad. School on left. Straight ahead.
29.4 Small wooden bridge.
29.4 Smaal wooden bridge.
32.7 Take left fork.
33.1 Turn left (east) onto E. Fourth St.
33.3 **STERLING.** Post Office on left on E. Fourth St.

Robert E. Cushman, Restaurant.
The Lincoln Garage.

TRIP No. 567:

STERLING TO MT. CARROLL—33.3 Miles.

(Stone road 8.4 miles.)

0.0 Leave Postoffice, going west on East Fourth St.
0.2 Turn right (north).
0.6 Bend right.
3.9 Small wooden bridge.
4.1 Straight ahead.
6.3 Crossroad. Straight ahead. School on right.
6.7 Cemetery and church on right.

New European Hotel

D. L. BUCKWORTH
Manager

50c-RATES-$1.00

STERLING, : ILLINOIS

8.1 Large iron bridge.
8.4 Crossroad. Turn left (west). (Clay road to Mt. Carroll.)
9.4 Turn right (north) at end of road.
11.8 Large iron bridge over Elkhorn Creek.
12.9 Turn left (west).
14.0 Large iron bridge.
14.2 Turn right one block, then turn left.
14.6 Turn right (north).
14.8 **MILLEDGEVILLE.** Turn left (west).
15.0 Cross railroad.
16.9 Large iron bridge.
17.2 Church on right.
17.4 Turn right (north).
17.8 High wooden bridge over railroad.
19.9 Crossroad. Turn left (west).
20.8 School on right.
22.3 Cemetery on left.
23.1 Crossroad. School on left. Straight ahead.
23.3 Turn right one block, then turn left.
23.5 Turn right (north). Depot on left.
23.6 **CHADWICK.** Straight through.
24.2 Turn left (west) at end of road.
24.6 Bend right (north).
26.6 School on right.
27.1 School on right. Turn left (west).
30.0 Pass under railroad.
30.3 School on right. Bend left.
31.0 Bend right (north).
31.2 Turn left (west).
31.8 Turn right (north).
31.9 Cross railroad.
32.5 Turn left (west).
32.8 Turn right (north).
33.3 **MT. CARROLL.** Court House on right.

TRIP No. 568:

MT. CARROLL TO MORRISON—28.1 Miles.

(Clay road 25.7 miles.)

0.0 Leave at Court House, on the west side, going south.
0.5 Turn left (east).
0.8 Turn right (south).
1.4 Cross railroad.
1.5 Turn left (east) at end of road.
2.1 Turn right (south).
2.3 Bend left (east).
3.0 Take right fork. School on left.
3.3 Pass under railroad.
6.2 Turn right (south). School on left.
6.7 School on left.
8.7 Bend left (east).
9.1 Turn right (south).
9.7 **CHADWICK.** Straight through.
9.8 Cross railroad.
9.9 Turn right (west).
10.3 Turn left (south).
11.2 Crossroad. Turn right (west).
11.7 Turn left (south).
15.2 Crossroad. Straight ahead. Blacksmith shop on left.
17.2 Crossroad. Straight ahead. Church on left.
18.8 Turn right (west) at end of road.
19.3 Crossroad. Turn left (south).
21.5 Large iron bridge.
23.7 Crossroad. Straight ahead. School on left.
25.7 Turn right (west). Stone road to Morrison.
28.0 Turn right (north) onto Cherry St.
28.1 **MORRISON.** Court House on right, on Cherry and Knox Sts.

TRIP No. 569:

MORRISON TO MT. CARROLL—28.1 Miles.

(Stone road 2.4 miles.)

0.0 Leave Court House, going south on Cherry St.
0.1 Turn left (east) onto Grove St.
2.4 Turn left (north) onto Clay road to Mt. Carroll.
4.4 Crossroad. School on right. Straight ahead.
6.6 Large iron bridge.
8.8 Crossroad. Turn right (east).
9.3 Turn left (north).
10.9 Crossroad. Church on right. Straight ahead.
12.9 Crossroad. Blacksmith shop on right. Straight ahead.
16.4 Turn right (east) at end of road.
16.9 Crossroad. Turn left (north).
17.8 Turn right (east).
18.2 Turn left (north).
18.3 Cross railroad.
18.4 CHADWICK. Straight through.
19.0 Turn left (west).
19.4 Bend right (north).
21.4 School on right.
21.9 School on right. Turn left (west).
24.8 Pass under railroad.
25.1 School on right. Bend left.
25.8 Bend right (north).
26.0 Turn left (west).
26.6 Turn right (north).
26.7 Cross railroad.
27.3 Turn left (west).
27.6 Turn right (north).
28.1 MT. CARROLL. Court House on right.

TRIP No. 570:

MORRISON TO PROPHETSTOWN—11.0 Miles.

(Fair roads.)

0.0 South to
7.0 DENROCK. East, then south, crossing river to
11.0 PROPHETSTOWN.

TRIP No. 571:

PROPHETSTOWN TO MORRISON—11.0 Miles.

(Fair roads.)

0.0 Cross river, continuing north and west to
4.0 DENROCK. North to
11.0 MORRISON.

TRIP No. 572:

MORRISON TO MOLINE-ROCK ISLAND—39.0 Miles.

(Fair roads.)

0.0 South and west to
FENTON. South and west to
MINERAL SPRINGS. South to
12.0 ERIE. Southwest to
19.0 HILLSDALE. Southwest on winding road, paralleling river through
24.0 JOSLIN.
28.0 OSBORN.
32.0 BARSTOW to
39.0 MOLINE.

TRIP No. 573:

ROCK ISLAND-MOLINE TO MORRISON—39.0 Miles.

(Fair roads.)

0.0 Northeast on winding road, paralleling river through
7.0 BARSTOW.
11.0 OSBORN.

15.0 **JOSLIN** to
20.0 **HILLSDALE.** Continuing east and north to
27.0 **ERIE.** Continuing north to
MINERAL SPRINGS. East through
FENTON. North to
39.0 **MORRISON.**

TRIP No. 576:

MORRISON TO PRINCETON (Via Prophetstown)—50.0 Miles.
(Fair roads.)

0.0 South to
7.0 **LYNDON.** East and south, crossing river to
11.0 **PROPHETSTOWN.** East with several right and left turns to
20.0 **TAMPICO.** South and east to
30.0 **NEW BEDFORD.** Southeast through
38.0 **MANLIUS.** Southeast to
50.0 **PRINCETON.**

Kaar Automobile Supply and Repair Co.
J. F. Lang & Son, Garage.

TRIP No. 577:

PRINCETON TO MORRISON (Via Prophetstown)—50.0 Miles.
(Fair roads.)

0.0 Northwest through
12.0 **MANLIUS.** Continue northwest to
20.0 **NEW BEDFORD.** West and north to
30.0 **TAMPICO.** West with several right and left turns to
39.0 **PROPHETSTOWN.** North and west, crossing river to
43.0 **LYNDON.** North to
50.0 **MORRISON.**

TRIP No. 578:

PRINCETON TO GENESEO—34.0 Miles.
(Fair roads.)

0.0 West to
6.0 **WYANET.** West through
LANGLEY to
14.0 **SHEFFIELD.** West through
MINERAL to
24.0 **ANNAWAN.** West through
ATKINSON to
34.0 **GENESEO.**

TRIP No. 579:

GENESEO TO PRINCETON—34.0 Miles.
(Fair roads.)

0.0 East through
ATKINSON to
10.0 **ANNAWAN.** East through
MINERAL to
20.0 **SHEFFIELD.** East through
LANGLEY to
28.0 **WYANET.** East to
34.0 **PRINCETON.**

Kaar Automobile Supply and Repair Co.
J. F. Lang & Son, Garage.

TRIP No. 580:

.GENESEO TO ROCK ISLAND—20.0 Miles.
(Fair roads.)

0.0 West through
GREEN RIVER.
BRIAR BLUFF.

ALL MODERN PRICES REASONABLE

HOTEL MAIN

EUROPEAN PLAN -:- RATES 50c to $1.50

New Furniture Throughout, Baths, Hot and Cold Running Water, Steam Heat in Every Room

Special Arrangements for Auto Parties

Cor. Main and Seminary Sts. GALESBURG, ILL.

MOLINE to
20.0 ROCK ISLAND.

Colonial Hotel.
Totten Auto Co.

TRIP No. 581:

ROCK ISLAND TO GENESEO—20.0 Miles.
(Fair roads.)

0.0 East through
MOLINE, continuing east on winding road through
BRIAR BLUFF.
GREEN RIVER to
20.0 GENESEO.

TRIP No. 582:

CAMBRIDGE TO GALESBURG—32.0 Miles.
(Good dirt road. Kept in good condition.)

0.0 Leave Court House, northeast corner Main and Center Sts. Go 1 block west on Center St.
0.1 Turn left (south).
0.5 Turn right (west).
4.9 End of road. Turn left (south), then right (west). Cemetery on left.
5.6 ANDOVER. Turn left (south) at 4 corners. Corrugated building on left.
6.1 Turn left (east), then right (south).
6.5 School on right.

Galesburg Machine Works

THE AUTOMOBILE PEOPLE

FIRE-PROOF GARAGE

Best Garage and Repair Shop in Western Illinois

OVERLAND -:- HUDSON -:- STUTZ -:- COLE

Factory Distributors

Open Day and Night Both Phones 1784

Opposite New Burlington Depot Galesburg, Illinois

6.6 Turn right (west), then bend left.
8.7 School on right.
9.7 End of road. Turn right (west).
10.1 Turn left (south).
11.5 School on left. Straight ahead south to railroad.
14.2 **WOODHULL** on right, 5 miles. Cross railroad.
16.0 Crossroad. County line between Henry and Knox counties.
17.0 School on left.
19.0 Crossroad. School on right.
20.6 Cemetery on right.
21.0 **ONTARIO.** Crossroad.
22.1 Turn left (east), then right (south).
26.5 School on left. Cross railroad and turn right (southwest) at crossroad. Parallel railroad on right to Galesburg.
28.2 School on left.
30.5 Slow. Turn right (west) onto Losey St. and under viaduct, then cross railroad.
31.1 Turn left (south) onto Seminary St. with city car tracks.
31.4 Cross railroad.
31.6 Turn right (west) onto Main St.
32.0 **GALESBURG.** Central Park or Public Square, Broad and Main Sts.

Galesburg Machine Works.
Hile's Cafe.
Hotel Main.

TRIP No. 583:

GALESBURG TO CAMBRIDGE—32 Miles.

0.0 Leave Central Park or Public Square, east side Broad and Main Sts. Go east 4 blocks on Main St. Brick pavement 1.5 miles.
0.3 Turn left (north) five blocks with city car tracks onto Seminary St.
0.6 Cross railroad.
0.8 Turn right (east) onto Losey St., leaving city car tracks.
1.3 Cross railroad.
1.4 Slow. Under viaduct and turn left (northwest), leaving pavement. Railroad on left. Parallel railroad.
3.8 School on right.
5.4 Crossroad. Turn left (north) across railroad. Leave railroad. School on right.
9.8 Turn left (west), then right (north).
11.0 **ONTARIO.** Crossroad.
11.4 Cemetery on left.
13.0 School on left. Crossroad.
15.0 School on right.
16.0 Crossroad. County line between Knox and Henry counties.
17.6 **WOODHULL** on left, 5 miles. Cross railroad. Straight ahead (north).
20.5 School on right.
21.9 End of road. Turn right (east).
22.3 Turn left (north).
23.3 School on left.
25.3 Bend right, then turn left.
25.5 School on left.
25.8 Turn left (west), then right (north).
26.3 **ANDOVER.** Corrugated building on right. Turn right (east) at 4 corners.
27.0 Cemetery on right. Turn left (north), then right (east).
31.4 Turn left (north).
31.8 Go one block north, entering town.
31.9 Turn right (east) onto Center St.
32.0 **CAMBRIDGE.** Court House, corner Main and Center Sts., northeast corner.



"Ye Home of Ye Gripmen" R. N. VAN SANT, Managing Owner

REGIS HOTEL

CLASSY EUROPEAN COZY

Hot and Cold Running Water in Every Room
Elegant Cafe and Grill in Connection
Tungsten Lights in Every Room
Exquisite Bar in Connection
All Car Lines Pass the Hotel
Telephones in Every Room
Roooms With Private Bath
Steam Heat

REGIS HOTEL, FIT FOR A KING

Cor. Adams and Chestnut Sts.

PEORIA, - - - ILLINOIS

TRIP No. 584:

CLINTON TO MOLINE (Iowa Side)—35.0 Miles.

(Ordinary roads.)

0.0 Southwest. Winding road through CAMANCHE to
12.0 FOLLETTS. South through PRINCETON to
21.0 LE CLAIRE. Southwest through PLEASANT VALLEY to
35.0 DAVENPORT. Cross river to MOLINE.

TRIP No. 585:

MOLINE TO CLINTON (Iowa Side)—35.0 Miles.

(Ordinary roads.)

0.0 Cross river to DAVENPORT. Northeast through PLEASANT VALLEY to
14.0 LE CLAIRE. North through PRINCETON to
23.0 FOLLETTS. Northeast on winding road through

AUTO LIVERY

AUTOMOBILE SUPPLIES - GARAGE - GENERAL REPAIRING

Jefferson Hotel in Connection. Open Day and Night. Prompt Service

Largest Garage in City. Opp. City Hall. Bell Phone 3199—Inter-State 1892

FRED J. POSHARD, Propr. 221-3-5 S. Madison, PEORIA, ILL.

CAMANCHE to
35.0 **CLINTON.**
Clinton Electric Plating Works.

TRIP No. 586:

GALESBURG TO PEORIA—53.6 Miles.

0.0 At Broad and Main Sts., go east on Main.
0.7 Turn right, with trolley line, onto Grand Ave.
2.3 Cross railroad.
.4.9 Turn left with trolley and follow trolley into
5.4 **KNOXVILLE.** At half way around square, leave trolley and jog left onto Main St.
6.5 Turn right off Main St.
6.7 Turn left.
8.2 Cross railroad.
9.4 Turn right.
10.6 Cross railroad.
11.3 Turn left, following telephone lines. Straight ahead to
16.4 Jog left, then right.
16.6 **MAQUON.** Turn left, then right, through business center.
20.1 After crossing bridge over Spoon River, turn left with main telephone lines.
25.6 High hedge at left, turn right.
29.0 Turn left.
30.2 Cross railroad.
30.5 Turn right, then turn left at north edge of town, entering
31.0 **FARMINGTON.** Bank on right. Straight ahead to
37.0 **TRIVOLI.** Straight ahead.
42.0 **HANNA CITY.** Straight through.
50.2 Foot of hill. Straight ahead.
50.9 Take right hand road through
PLEASANT VALLEY.
51.8 Turn left, entering on Main St. Straight ahead to
53.6 **PEORIA.** Court House.

Bourdereaux Welding Co., Peoria.
Gipps Brewing Co.
Jefferson Hotel.
Poshard Garage.
Regis Hotel.

TRIP No. 587:

PEORIA TO GALESBURG—53.6 Miles.

(Good dirt roads.)

0.0 At Court House, go northwest on Main St.
1.8 Turn right down hill.
2.7 **PLEASANT VALLEY.** Take left-hand road.
3.4 Up long hill. Straight ahead to
11.1 **HANNA CITY.** Straight through.
16.6 **TRIVOLI.** Straight through.
22.6 **FARMINGTON.** Business center. Bank at left. Turn right to north edge of town.
23.1 Turn left.
23.4 Cross railroad.
24.6 Take right-hand road. Avoid left-hand road leading to **MIDDLE GROVE.**
28.0 Turn left. High hedge at right. Follow main telephone lines.
33.5 Turn right with main telephone lines. Cross long bridge over Spoon River, and up grade to
37.0 **MAQUON.** Through business center. Turn left to end of street, and then right.
37.2 End of street. Jog left and right, then straight ahead with main road.

Fancy Creams
Ices and Sherbets

Lunch and Ice Cream
Parlor in Connection

HOTEL DANFORTH
F. B. DE MOTTE, Proprietor
SPECIAL ATTENTION GIVEN TO AUTO PARTIES
Arrangements can be made by telephoning in advance
Phone Eleven
WASHINGTON, ILL.

42.3 Turn right, leaving telephone line.
43.0 Cross railroad.
44.2 Turn left.
45.4 Cross railroad.
46.9 Turn right.
47.1 Turn left an Main St.
48.2 **KNOXVILLE.** Jog right, and half way round square, follow trolley out of town.
48.7 Turn right with trolley.
50.2 Cross railroad.
51.3 Cross railroad. Straight ahead on Grand Ave.
52.9 Turn left with trolley onto Main St.
53.6 **GALESBURG.** Corner Main and Broad St.

Galesburg Machine Works.
Hile's Cafe.
Hotel Main.

TRIP No. 588:

PEORIA TO EUREKA—20.2 Miles.
(Gravel roads.)

0.0 Leave Court House, at corner of Adams and Main Sts. Go south on Adams St.
0.4 Turn left (east).
0.5 Cross railroad.
0.6 Cross long iron bridge over Illinois River.
0.8 Cross railroad.
1.1 Straight ahead. Cross iron bridge and railroad.
2.1 Cross railroad.
2.3 Cross railroad.
2.8 Straight ahead. Cross railroad.
2.9 Cross railroad.
3.0 Cross long iron bridge.
3.1 Cross railroad.
3.5 Jog left, then right.
5.1 Cross iron bridge.

South Side Rest Washington, Illinois
Telephone 47 S. E. Puckett
ICE CREAM SOFT DRINKS
Auto Parties will find this a nice comfortabe place to rest and take some refreshments

Washington Auto Supply Co.
Manufacturers and Jobbers of
MOTOR CAR ACCESSORIES
WASHINGTON - - - - - ILLINOIS

8.5 Crossroad. Straight ahead.
8.9 Church and cemetery at right.
11.7 Cross concrete bridge.
11.8 Under railroad viaduct.
11.9 Depot at left. Cross railroad.
12.0 Turn left around square.
12.1 **WASHINGTON.** At corner of Walnut St. Go east on Walnut St.
12.4 Straight ahead. Church at left.
12.5 Turn left (north) off of pavement.
12.6 Church at left. Turn right (east).
12.8 Straight ahead. Cross railroad.
14.6 School house at left.
17.1 Turn left (north).
18.1 Turn right (east).
19.5 Cross stone bridge.
20.0 Church at right. Turn left (north).
20.2 **EUREKA.** Court House at corner of College and First Sts.

Conrad Motor Co.

TRIP No. 589:

EUREKA TO PEORIA—20.2 Miles.

(Gravel roads.)

0.0 Leave Court House at corner of College and First Sts. Go south on College St.
0.2 Turn right (west). Church at left.
1.7 Cross stone bridge.
2.1 Turn left (south).
3.1 Turn right (west).
5.6 School house at right.
7.4 Cross railroad. Straight ahead.
7.6 Turn left (south). Church at right.
7.7 Turn right (west) on pavement.
7.8 Church at right. Straight ahead.
8.1 **WASHINGTON.** At corner of Walnut St. and Commercial Square. Go around square.
8.2 Turn right on Peoria St.
8.3 Cross railroad. Depot at right.
8.4 Under railroad viaduct.
8.5 Cross concrete bridge.
10.6 Take left fork.
11.3 Church and cemetery at left.
15.1 Down winding hill. Cross iron bridge.
15.8 Cross concrete bridge. Straight ahead.
16.7 Jog left, then right.
17.1 Cross railroad.
17.2 Cross long iron bridge.
17.3 Cross railroad.
17.4 Cross railroad. Straight ahead on pavement.
17.7 Church at left.
17.9 Cross railroad.
18.1 Cross railroad.
19.1 Cross railroad and iron bridge. Straight ahead.
19.4 Cross railroad.
19.6 Cross long iron bridge over Illinois River.
19.7 Cross railroad.
19.8 Turn right (north) onto Adams St.
20.2 **PEORIA.** Court House at corner Adams and Main Sts.

Poshard Garage.
Jefferson Hotel, Liberty and Jefferson Sts.
Bourdereaux Welding Co., Peoria.
Franklin Square Garage.
Gipps Brewing Co.
Regis Hotel.

TRIP No. 590:

EUREKA TO BLOOMINGTON—35.3 Miles.

(Dirt roads.)

0.0 Leave Court House at corner of College and First Sts. Go north on College St.
0.1 Cross railroad.
0.5 Cross iron bridge.
0.8 Turn right (east).
2.5 Straight ahead. Cross railroad.
2.8 Turn right (north).
3.1 Turn left (east).
3.3 School house at right.
6.1 Turn left (north).
6.3 Turn right (east).
7.5 Jog right, then left.
8.2 Jog right, then left.
8.6 Turn right (south).
8.7 **SECOR.** Cross railroad. Turn left (east).
8.8 Turn right (south).
8.9 Turn left (east).
9.1 Turn right (south).
9.4 Turn left (east).
9.6 Cemetery at right.
10.3 Cross bridge. Straight ahead.
14.9 Turn left (north).
15.0 Cross railroad. Turn right (east).
15.4 Straight ahead. Cross railroad.
15.5 **EL PASO.** Grand Opera House at left. Straight ahead.
15.6 Turn right (south). Cross railroad.
15.8 Turn left (east).
15.9 Turn right (south).
16.0 Turn left (east).
16.2 Turn right (south).
17.9 Straight ahead. Cross iron bridge.
18.5 School house at left.
19.9 Cemetery at left.
20.0 Turn right (west).
20.1 Straight ahead. Cross railroad. Turn left (south).
20.3 Grain elevator at left.
20.4 **KAPPA.** Depot at left. Straight ahead.
21.0 Take right fork.
21.1 Cross long iron bridge.
22.2 Jog right, then left.
22.7 School house at left.
23.1 Turn left (east).
23.6 Cross railroad.
23.9 Turn right (south).
25.7 Church at right. Turn right (west).
26.0 Straight ahead. Cross railroad. Turn left (south).
26.1 Grain elevator at left.
26.2 Turn right (west).
26.5 School house at right. Turn left (south).
28.5 Turn left (east).
28.7 Turn right (south).
29.5 Jog left, then right.
33.3 End of pavement. Straight ahead.
34.1 Cross iron bridge.
33.8 Under railroad viaduct.
34.9 Straight ahead. Church at right.
35.3 **BLOOMINGTON.** Court House at corner of Main and Washington Sts.

Bloomington Auto Co.
C. U. Williams & Son, Garage.
Bourdereaux Welding Co., Peoria.

TRIP No. 591:

BLOOMINGTON TO EUREKA—35.3 Miles.

(Dirt roads.)

0.0 Leave Court House at corner of Main and Washington Sts. Go north on Main St.
0.4 Church at left. Straight ahead.
1.2 Cross iron bridge.
1.5 Under railroad viaduct.
2.0 Straight ahead. End of pavement. Dirt road.
5.8 Jog left, then right.
6.6 Turn left (west).
6.8 Turn right (north).
8.1 Cross iron bridge.
8.8 Turn right (east). School at left.
9.1 Turn left (north).
9.2 Elevator at right.
9.3 Turn right (east). Cross railroad. Straight ahead.
9.6 Turn left (north). Church at left.
11.4 Turn left (west).
11.7 Cross railroad.
12.2 Turn right (north).
12.6 School house at right.
13.2 Jog right, then left.
14.1 Cross long iron bridge. Steep hill 0.1 mile.
14.7 Jog left, then right.
14.9 **KAPPA.** Depot at right. Straight ahead.
15.0 Grain elevator at right.
15.2 Turn right (east). Cross railroad. Straight ahead.
15.3 Turn left (north).
15.4 Cemetery at right.
15.9 Jog right, then left.
16.8 School house at right.
17.4 Cross iron bridge. Straight ahead.
19.1 Turn left (west).
19.3 Turn right (north).
19.4 Turn left (west).
19.5 Turn right (north).
19.7 Cross railroad. Turn left (west).
19.8 **EL PASO.** Grand Opera House at right. Straight ahead.
19.9 Cross railroad. Straight ahead.
20.3 Turn left (south). Cross railroad.
20.4 Turn right (west).
22.4 School house at left. Straight ahead.
23.4 School house at left. Straight ahead.
25.0 Straight ahead. Cross bridge.
25.7 Cemetery at left.
25.9 Turn right (north).
26.2 Turn left (west).
26.4 Turn right (north).
26.5 Turn left (west).
26.6 **SECOR.** Turn right (north). Cross railroad.
26.7 Turn left (west).
27.1 Jog right, then left.
27.8 Jog right, then left.
29.0 Turn left (south).
29.2 Turn right (west).
32.0 School house at left.
32.2 Turn right (north).
32.5 Turn left (west).
32.8 Cross railroad. Straight ahead.
34.5 Turn left (south).
34.8 Cross iron bridge.
35.2 Cross railroad.
35.3 **EUREKA.** Court House at corner College and First Sts.

Conrad Motor Co.

Citizens Phone 214 Bell 22-W

Koch's Garage
Auto Livery

Agency Overland Car
Willys-Utility Truck
Chalmers Car

HALF BLOCK WEST OF CITY HALL

Pekin, Illinois

Tazewell Hotel

EMIL NEUHAUS, Prop.
Catering to Auto Parties

EUROPEAN First Class Cafe and Grill Room in Connection
Under New Management

PEKIN, ILLINOIS

TRIP No. 595:

PEKIN TO PEORIA—11.0 Miles.

0.0 Leave Court House at corner of Court and Capital Sts. Go east on Court St.
0.1 Cross railroad.
0.3 Jog right, then left. Cross long iron bridge over Illinois River. Straight ahead on macadam.
2.0 Cross railroad. Turn right on dirt road.
2.1 Coal mine at right.
3.7 Coal mine at right.
4.3 Straight ahead. Coal mine at right.
4.9 Under viaduct.
5.2 Cross railroad. Straight ahead.
5.4 American Milling Co. at left.
6.0 Straight ahead. Cross railroad.
6.8 Turn right (east) down hill.
6.9 **BARTONVILLE.** Turn right.
7.0 Jog left, then right. Cross long iron bridge.
7.6 Cross railroad. Turn left (north). Cross railroad.
7.7 End of pavement.
8.4 Jog left, then right.
8.7 Straight ahead. Car barns at right.
9.8 Fire station at left.

Amberlin Beer

REACHES THE SPOT

After a Long Hot Ride or Any Other Time

"SAVE THE CAPS"

Write for Price List and Order Blank

GIPPS BREWING CO. Peoria, Ill.

9.9 Straight ahead on Adams St.
11.0 **PEORIA.** Court House at corner of Adams and Main Sts.

Bourdereaux Welding Co., Peoria.
Poshard Garage.
Jefferson Hotel, Liberty and Jefferson Sts.
Franklin Square Garage.
Gipps Brewing Co.
Koch's Garage.
Regis Hotel.

TRIP No. 596:

PEORIA TO PEKIN—11.0 Miles.

0.0 Leave Court House at corner of Adams and Main Sts. Go south on Adams St.
1.1 Take left fork. Straight ahead on Adams St.
1.2 Fire station on right.
2.3 Car barn at left. Straight ahead.
2.6 Jog left, then right.
2.7 Round house at left. Straight ahead.
3.3 End of pavement.
3.4 Cross railroad. Turn right (west). Cross railroad on pavement.
4.0 Cross long iron bridge. Jog left, then right.
4.1 **BARTONVILLE.** Turn left, up hill 1 mile.
4.2 Turn left (south).
4.5 School house at left. Straight ahead.
5.0 Cross railroad. Straight ahead.
5.6 American Milling Co. at right. Dirt road.
5.8 Straight ahead. Cross railroad.
6.1 Under viaduct.
6.7 Coal mine at left. Straight ahead.
7.3 Coal mine at left.
8.9 Coal mine at left.
9.0 Turn left. Cross railroad on macadam road.
10.7 Cross long iron bridge over Illinois River. Jog right, then left on Court St.
10.9 Cross railroad.
11.0 **PEKIN.** Court House at corner of Court and Capital Sts.

Bourdereaux Welding Co., Peoria.
Koch's Garage.

TRIP No. 597:

BLOOMINGTON TO PEORIA—43.4 Miles.

0.0 Leave Court House at corner of Main and Washington Sts. Go north on Main St.
0.2 Turn left (west).
0.7 Edwards School at right.
0.9 Under railroad viaduct.
1.0 Conkel Coal Company at left.
1.1 End of pavement. Straight ahead. Clay road.
1.2 Straight ahead. Cross railroad.
1.5 Cross iron bridge.
3.2 Take right fork.
4.5 Take right fork.
6.1 Straight ahead. Cross iron bridge.
7.0 Grain elevator at left.
7.1 Jog left, cross railroad, then right.
7.7 Green house at right.
8.3 Jog right, cross railroad, then left.
8.8 Jog right, then left.
9.5 Cross railroad.
10.3 Take right fork.
10.4 Jog right, cross railroad, then left.
10.5 **DANVERS.** Post Office at left. Straight ahead.
10.6 Turn right (north).

W. E. HULL
Pres't.

The

A. LEHMAN
Sec'y-Treas.

Jefferson European

IN PEORIA Absolutely Fire-Proof

Automobile Headquarters. The best hotel, outside of Chicago, in the State. The service which will be accorded you on your arrival, will qualify the above statement. You know what to expect and we know what you demand. We have a thorough knowledge of the Auto Tourist's wants and everything necessary to gratify them. Special accommodations arranged for Auto Parties. 225 Rooms, Each With Private Bath.

Luxurious Rest Rooms
Cuisine Unexcelled

Horace Leland Wiggins
Manager

10.7 Turn left (west).
10.8 Jog right, then left.
11.5 Straight ahead. Cross iron bridge.
12.1 Jog left, cross railroad, then right.
12.8 Cemetery at right.
13.1 Jog right, cross railroad, then left.
13.5 **WOODRUFF.** Straight ahead.
15.8 Jog left, cross railroad, then right.
16.0 Straight ahead. Crossroad.
16.5 **LILY.** Jog left, then right.
16.6 Jog left, then right.
16.9 Jog left, then right.
18.0 Cross railroad.

Guy Foutch J. C. Rexroat

TELEPHONES:
New, 1661; Bell, 6066

FRANKLIN SQUARE GARAGE

Dealers in MOTOR CARS and ACCESSORIES

Repairing and Auto Livery

Cor. Monroe and Fulton Sts.
PEORIA, ILL.

19.9 Cross railroad.
20.1 Cross railroad.
20.4 **MACKINAW.** City Park at right. Straight ahead.
20.8 Cross railroad.
21.0 Cross railroad. ★Dangerous crossing.
21.2 Take left fork.
21.3 Cross railroad.
21.6 Cross iron bridge.
21.7 Cross railroad.
21.9 Turn right (west).
22.7 Jog left, then right.
23.7 Jog left, then right. Cross iron bridge.
24.3 Cross iron bridge. Sandy road.
25.7 Cross railroad.
26.3 Jog left, then right.
27.1 Cemetery at right.
27.2 Cross iron bridge.
27.5 Jog left, cross railroad, then right.
28.6 School house at right.
28.8 Turn right (north).
28.9 **TREMONT.** Post Office at left. Straight ahead.
29.0 Cross railroad.
29.1 Turn left (west).
29.5 Cross railroad.
30.3 Cross iron bridge.
31.3 Turn right (north).
32.6 Straight ahead. Crossroad.
33.7 Jog left, then right.
34.4 Straight ahead. Cross railroad.
35.3 **GROVELAND.** Straight ahead.
36.5 Take right fork.
37.0 Cemetery at right.
37.6 School house at right.
37.9 Straight ahead. Crossroad. Clay road.
40.7 Turn left (west).
41.0 Church at left.
41.2 Cross railroad.
41.3 **EAST PEORIA.** Straight ahead.
41.4 Straight ahead. Cross railroad.
42.4 Cross railroad and iron bridge.
42.6 Cross railroad.
42.7 Cross railroad.
42.9 Cross long iron bridge. Cross railroad. Straight ahead.

PEORIA, ILL.

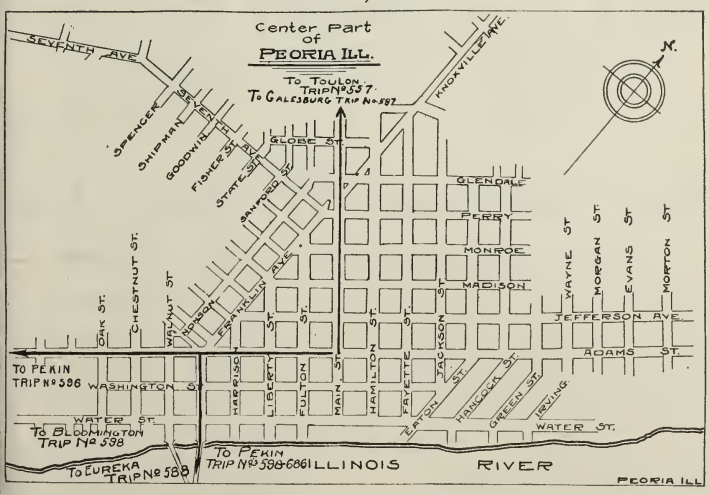

We Cater to the Tourist Trade
Large Line of Supplies

C. U. WILLIAMS & SON CO.

BLOOMINGTON, ILLINOIS

Washington St., One Block East of Court House

Chalmers - Overland - Saxon - Woods Electric

43.0 Cross railroad.
43.1 Turn right (north) onto Adams St.
43.4 **PEORIA.** Court House at corner of Adams and Main Sts.

TRIP No. 598:

PEORIA TO BLOOMINGTON—43.4 Miles.

0.0 Leave Court House at corner of Adams and Main Sts. Go south on Adams St.

Fitch Auto Supply Company

EVERYTHING FOR YOUR AUTOMOBILE

PHONE MAIN 3718 R. H. FITCH, Proprietor

704 MAIN STREET PEORIA, ILLINOIS

Bourdereaux Welding Co.

Reach Us by Phone or Wire, Night and Day

Welding and Machining of all Metals. Specializing in Aluminum. Night and Day Service. Stationary and Portable Equipment. Every Weld Guaranteed for Life. Charges Exceedingly Reasonable.

PHONE MAIN 4089

814 Fayette Street PEORIA, ILLINOIS

0.3 Turn left (east) on Bridge St.
0.4 Cross railroad.
0.5 Cross railroad. Straight ahead on long iron bridge over Illinois River.
0.7 Cross railroad.
0.8 Cross railroad.
1.0 Cross iron bridge and railroad.
2.0 Cross railroad. Straight ahead.
2.1 **EAST PEORIA.** Straight ahead.
2.2 Cross railroad.
2.4 Church at right.
2.5 Turn right (south). Steep hill 0.2 mile.
2.8 Top of hill. Straight ahead. Clay road.
5.8 School house at left.
6.4 Cemetery at left.
8.1 **GROVELAND.** Straight ahead.
9.0 Cross railroad. Straight ahead.
9.7 Jog left, then right.
12.1 Turn left (east).
13.1 Cross iron bridge.
13.9 Cross railroad.
14.3 Turn right (south).
14.4 Cross railroad.
14.5 **TREMONT.** Post Office at right. Straight ahead.
14.6 Turn left (east).
14.8 School house at left.
15.9 Jog left, cross railroad, then right.
16.2 Cross iron bridge.
16.3 Cemetery at left.
17.1 Jog left, then right.
17.7 Cross railroad.
18.2 Straight ahead. Sandy road.
19.1 Cross iron bridge.
19.7 Cross iron bridge. Jog left, then right.
20.7 Jog left, then right.
21.5 Turn left (north).
21.7 Cross railroad.
21.8 Cross iron bridge.
22.1 Cross railroad.
22.2 Turn right (east).
22.4 Cross railroad. ★Dangerous crossing.
22.6 Cross railroad.
23.0 **MACKINAW.** City Park at left. Straight ahead on Madison St.

BLOOMINGTON, ILL.

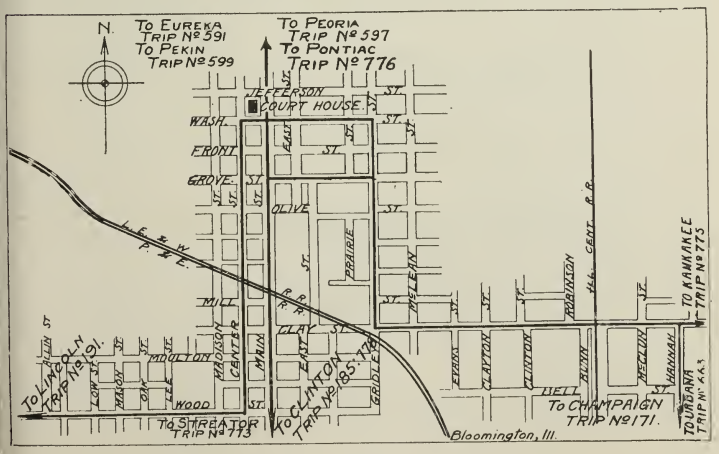

23.3 Cross railroad. Clay roads.
23.5 Cross railroad.
25.4 Cross railroad.
26.5 Jog left, then right.
26.8 Jog left, then right.
26.9 **LILY.** Jog left, then right.
27.4 Crossroad. Straight ahead.
27.6 Jog left, cross railroad, then right.
29.9 **WOODRUFF.** Straight ahead.
30.3 Jog right, cross railroad, then left.
30.6 Cemetery at left.
31.3 Jog left, cross railroad, then right.
31.9 Cross iron bridge. Straight ahead.
32.6 Jog right, then left.
32.7 Turn right (south).
32.8 Turn left (east). Straight ahead.
32.9 **DANVERS.** Postoffice at right. Straight ahead.
33.0 Jog right, cross railroad, then left.
33.1 Straight ahead. (Right fork going back.)
33.9 Cross railroad.
34.6 Jog right, then left.
35.1 Jog right, cross railroad, then left.
35.7 Greenhouse at left.
36.3 Jog left, cross railroad, then right. Straight ahead.
36.4 Grain elevator at right.
37.3 Cross iron bridge. Stragiht ahead.
38.9 Straight ahead. (Right fork going back.)
39.1 Take right fork.
41.9 Cross iron bridge.
42.2 Cross railroad. Straight ahead on W. Market St.
42.3 End of pavement.
42.4 Conkel Company at right.
42.5 Under railroad viaduct.
42.7 Edwards School at left.
43.2 Turn right (south) on Main St.
43.4 **BLOOMINGTON.** Court House, corner Main and Washington Sts.

Bloomington Auto Co.
C. N. Williams & Son, Garage.
Bourdereaux Welding Co., Peoria.

TRIP No. 599:

BLOOMINGTON TO PEKIN—38.6 Miles.

0.0 Leave Court House, corner Main and Washington Sts. Go straight ahead on Main St.
0.2 Turn left.
0.7 Edwards School at right.
0.9 Under railroad viaduct.
1.0 Conkel Coal Company at left.
1.1 End of pavement. Straight ahead. Clay road.
1.2 Straight ahead. Cross railroad.
1.5 Cross iron bridge.
3.2 Take right fork.
4.5 Take right fork.
6.1 Straight ahead. Cross iron bridge.
7.0 Grain elevator at left.
7.1 Jog left, cross railroad, then right.
7.7 Greenhouse at right.
8.3 Jog right, cross railroad, then left.
8.8 Jog right, then left.
9.5 Cross railroad.
10.3 Take right fork.
10.4 Jog right, cross railroad, then left.
10.5 **DANVERS.** Postoffice at left. Straight ahead.

10.6 Turn right.
10.7 Turn left.
10.8 Jog right, then left.
11.5 Straight ahead. Cross iron bridge.
12.1 Jog left, cross railroad, then right.
12.8 Cemetery at right.
13.1 Jog right, cross railroad, then left.
13.5 **WOODRUFF.** Straight ahead.
15.8 Jog left, cross railroad, then right.
16.5 **LILY.** Jog left, then right.
16.6 Jog left, then right.
16.9 Jog left, then right.
18.0 Cross railroad.
20.1 Cross railroad.
19.9 Cross railroad.
20.4 **MACKINAW.** City Park at right. Straight ahead on Madison St.
20.7 Cross railroad.
21.0 Cross railroad.
21.1 Take left fork.
21.2 Cross railroad.
21.5 Cross iron bridge.
21.6 Cross railroad.
22.6 Jog left, then right.
23.6 Turn right (west). Cross long iron bridge.
24.2 Cross iron bridge.
25.7 Cross railroad. Jog left, then right.
26.2 Turn right (north).
26.5 Turn left (west).
27.0 Cemetery at right.
27.1 Cross iron bridge.
27.4 Jog left, cross railroad, then right.
28.6 Schoolhouse at right.
28.7 Turn right (north).
28.8 **TREMONT.** Postoffice at left. Straight ahead.
28.9 Straight ahead. Cross railroad.
29.0 Park at right. Turn left (west).
29.5 Straight ahead. Cross railroad.
30.2 Cross iron bridge.
31.7 School at right. Turn right.
31.9 Schoolhouse at right.
32.1 Turn left.
34.1 Straight ahead. Crossroad. Church at left.
36.5 Tile kiln at right.
36.7 Schoolhouse at right.
37.1 Cross railroad. Macadam road.
37.5 Park at right.
37.7 Cross railroad.
38.3 Straight ahead on Court St. Church at left.
38.6 **PEKIN.** Court House, corner Court and Capital Sts.

Koch's Garage.
Bourdereaux Welding Co., Peoria.

TRIP No. 600:

PEKIN TO BLOOMINGTON—38.6 Miles.

0.0 Leave Court House, corner Court and Capital Sts. Go east on Court St.
0.3 Church at right. Straight ahead on Court St.
0.6 Take right fork. Dirt road.
0.9 Cross railroad.
1.1 Park at left. Macadam road.
1.5 Cross railroad. Dirt road.
1.9 School at left.
2.1 Tile kilns at left.
2.2 Take right fork.

Bourdereaux Welding Co.

Reach Us by Phone or Wire, Night and Day

Welding and Machining of all Metals. Specializing in Aluminum. Night and Day Service. Stationary and Portable Equipment. Every Weld Guaranteed for Life. Charges Exceedingly Reasonable.

PHONE MAIN 4089

814 Fayette Street PEORIA, ILLINOIS

3.8 Take left fork.
4.5 Church at right. Crossroad. Straight ahead.
6.5 Turn right.
6.7 Schoolhouse at left.
6.9 Turn left. School at left.
8.4 Cross iron bridge.
9.1 Cross railroad. Straight ahead.
9.6 Turn right (south). Park at left.
9.7 Cross railroad. Straight ahead.
9.8 **FREMONT.** Postoffice at right. Straight ahead.
9.9 Turn left (east).
10.0 Schoolhouse at left.
11.2 Jog left, cross railroad, then right.
11.5 Cross iron bridge.
11.6 Cemetery at left.
12.1 Turn right (south).
12.4 Turn left (east).
12.9 Jog left, then right. Cross railroad.
14.4 Cross iron bridge.
15.0 Cross long iron bridge. Turn left (north).
16.0 Jog left, then right.
17.0 Cross railroad.
17.1 Cross iron bridge.
17.4 Cross railroad.
17.5 Turn right.
17.6 Cross railroad.
17.9 Cross railroad.
18.2 **MACKINAW.** City Park at left. Straight ahead on Madison St.
18.5 Cross railroad. Clay road.
18.7 Cross railroad.
20.6 Cross railroad.
21.7 Jog left, then right.
22.0 Jog left, then right.
22.1 **LILY.** Jog left, then right.
22.8 Jog left, cross railroad, then right.
25.1 **WOODRUFF.** Straight ahead.
25.5 Jog right, cross railroad, then left.
25.8 Cemetery at left.
26.5 Jog left, cross railroad, then right.
27.1 Cross iron bridge. Straight ahead.
27.8 Jog right, then left.
27.9 Turn right.
28.0 Turn left. Straight ahead.
28.1 **DANVERS.** Postoffice at right. Straight ahead.
28.2 Jog right, cross railroad, then left.
29.1 Cross railroad.
29.8 Jog right, then left.
30.3 Jog right, cross railroad, then left.

30.9 Greenhouse at left.
31.5 Jog left, cross railroad, then right. Straight ahead.
31.6 Grain elevator at right.
32.1 Straight ahead.
32.5 Cross iron bridge. Straight ahead.
32.6 Crossroad. Straight ahead.
34.3 Take right fork.
37.1 Cross iron bridge.
37.4 Cross railroad. Straight ahead on W. Market St.
37.5 Pavement.
37.6 Conkel Coal Company at right.
37.7 Under railroad viaduct.
37.9 Edwards School at left.
38.4 Turn right on Main St.
38.6 **BLOOMINGTON.** Court House, corner Main and Washington Sts.

Bloomington Auto Co.
C. U. Williams & Son, Garage.
Bourdereaux Welding Co., Peoria.

TRIP No. 603:

LEWISTOWN TO HAVANA—10.0 Miles.

(Fair roads.)

0.0 Southeast on winding road to
WEST HAVANA. Continue east, crossing river to
10.0 **HAVANA.**

TRIP No. 604:

HAVANA TO LEWISTOWN—10.0 Miles.

(Fair roads.)

0.0 Cross river to
WEST HAVANA. Continue northwest on winding road to
10.0 **LEWISTOWN.**

TRIP No. 605:

GALESBURG TO LEWISTOWN (Via Canton and Farmington)—55.0 Miles.

(Fair roads.)

0.0 Southeast to
5.0 **KNOXVILLE.** Continue southeast through
GILSON to
16.0 **MAQUON.** South to
22.0 **RAPATEE.** East through
EMANS MINE to
29.0 **FARMINGTON.** (TRIVOLI 8 miles east of Farmington.) South through
NORRIS to
40.0 **CANTON.** South and west through
ST. DAVID.
BRYANT to
55.0 **LEWISTOWN.**

TRIP No. 606:

LEWISTOWN TO GALESBURG (Via Canton and Farmington)—55.0 Miles.

(Fair roads.)

0.0 North and east through
BYRANT and
ST. DAVID to
15.0 **CANTON.** North through
NORRIS to
26.0 **FARMINGTON.** (TRIVOLI 8 miles east of Farmington.) West through
EMANS MINE to
33.0 **RAPATEE.** North to

J. T. JELLEY AUTOMOBILES

Maxwell, Overland, Hupmobile
and Hudson Cars

SUPPLIES, REPAIRS, LIVERY

Oxy-Acetylene Welding CANTON, ILLINOIS

39.0 MAQUON. Northwest through
GILSON to
50.0 KNOXVILLE. Continue northwest to
55.0 GALESBURG.

Galesburg Machine Works.
Hile's Cafe.
Hotel Main.

TRIP No. 607:

CUBA TO PEKIN (Via Canton)—31.0 Miles.

(Fair roads.)

0.0 Northeast with several right and left turns to
10.0 CANTON. East on winding road to
17.0 BANNER. Then northeast through
KINGSTON MINES. Continue northeast to
ORCHARD MINE. Cross river to
31.0 PEKIN.

Bourdereaux Welding Co., Peoria.
Koch's Garage.

TRIP No. 608:

PEKIN TO CUBA (Via Canton)—31.0 Miles.

0.0 Cross river to
ORCHARD MINE. Then southwest through
KINGSTON MINES. Southwest to
14.0 BANNER. West on winding road to
21.0 CANTON. Southwest with several right and left turns to
31.0 CUBA.

TRIP No. 609:

MACOMB TO CUBA—27.0 Miles.

(Ordinary roads.)

0.0 Northeast to
EPPERSON. East through
NEW PHILADELPHIA to
16.0 MARIETTA. Continue east on winding road to
22.0 SMITHFIELD. East to
27.0 CUBA.

The New Canton House

Edwin Hemenover, Proprietor

CANTON, ILLINOIS

TRIP No. 610:

CUBA TO MACOMB—27.0 Miles.

(Ordinary roads.)

0.0 West through
5.0 **SMITHFIELD.** Winding road to
11.0 **MARIETTA.** West through
NEW PHILADELPHIA.
EPPERSON to
27.0 **MACOMB.**

TRIP No. 611:

BUSHNELL TO MACOMB—12.0 Miles.

(Fair dirt and gravel.)

0.0 West and south to
6.0 **BARDOLPH.** Southwest on winding road to
12.0 **MACOMB.**

TRIP No. 612:

MACOMB TO BUSHNELL—12.0 Miles.

(Fair dirt and gravel.)

0.0 Northeast to
6.0 **BARDOLPH.** Continue north and east to
12.0 **BUSHNELL.**

TRIP No. 613:

MORRISON TO DIXON—28.2 Miles.

(Via Transcontinental Route, marked T.)

0.0 Leave Court House, corner Knox and Cherry Sts. Go south on Cherry St. 1 block.
0.1 Turn left (east) onto Grove St.
1.2 Straight ahead. Macadam road 2.0 miles.
3.2 Dirt road 5.6 miles.
4.2 Cemetery at right.
6.5 Cross iron bridge.
8.8 Straight ahead. Macadam road 18.6 miles.
10.9 Straight ahead. Cross iron bridge.
11.2 Take left fork.
12.3 Jog right, then left.
14.3 School building at left.
14.7 City Hall at left.
14.8 **STERLING.** Postoffice, corner Second Ave. and Fourth St. Turn right (south) on Second Ave. 1 block.
14.9 Turn left (east) on Third St.
15.5 Jog left, then right on Fourth St.
16.5 Straight ahead. Parallel car line 12.9 miles.
18.5 Cross car line.
20.3 Cross car line.
22.6 Schoolhouse at left.
27.1 Condensed milk factory at right.
27.4 Under railroad viaduct.
27.7 Turn right (south) on Galena St.
28.0 Cross long iron bridge.
28.2 **DIXON.** Court House, corner Second Ave. and Galena St.

Miller Bros., Garage.

TRIP No. 614:

DIXON TO MORRISON—28.2 Miles.

(Via Transcontinental Route, marked T.)

0.0 Leave Court House, corner Second Ave. and Galena St. Go west on Galena St.
0.2 Cross long iron bridge.

0.5 Turn left (west). Parallel car line 12.9 miles.
0.8 Under railroad viaduct. Macadam road 18.6 miles.
1.1 Condensed milk factory at left.
1.4 Take right fork.
4.0 Take left fork.
5.6 Schoolhouse at right.
7.9 Cross car line.
9.7 Cross car line.
11.7 Straight ahead on Fourth St.
12.7 Jog left, then right on Third St.
13.3 Turn right (north) on Second Ave.
13.4 **STERLING.** Postoffice, corner Fourth St. and Second Ave. Go west on Fourth St.
13.5 City Hall at right.
13.9 School building at right.
15.9 Jog right, then left.
17.0 Take right fork.
17.3 Cross iron bridge. Take left fork.
17.7 Take left fork.
19.4 Straight ahead. Dirt road 5.6 miles.
21.7 Cross iron bridge.
24.0 Cemetery at left.
25.0 Macadam road 2.0 miles.
27.0 Straight ahead on Grove St.
28.1 Turn right (north) on Cherry St.
28.2 **MORRISON.** Court House, corner Knox and Cherry Sts.

TRIP No. 615:

MONMOUTH TO GALESBURG—16.8 Miles.

(Over well-kept road, mostly gravel, with 2.8 miles of brick road.)
0.0 Leave east side of Public Square, Main St. and Broadway. Go east 10 blocks on Broadway. Brick pavement 0.9 mile, with brick road 1.9 miles.
0.9 Turn left (north) onto Eleventh St.
1.3 Turn right (east) with brick road, leaving city.
1.7 Slow. Bend left, then right.
2.8 End of road. Gravel road 3.5 miles.
3.4 Crossroad. Turn left (north).
4.4 School on left.
4.7 Turn right (east).
5.0 Bend left across iron bridge.
5.7 Turn right.
9.2 **COLDBROOK.** Straight ahead (east) at crossroad. Church on left.
13.1 Jog left, then right at crossroad. County line between Warren and Knox counties.
13.6 Gravel road to Galesburg.
14.4 School on left.
15.0 Cemetery on right. Entering on Main St. at brick pavement.
16.4 Cross several railroad tracks.
16.8 **GALESBURG.** Central Park, or Public Square, Broad and Main Sts., east side.

Galesburg Machine Works.
Hile's Cafe.
Hotel Main.

TRIP No. 616:

GALESBURG TO MONMOUTH—16.8 Miles.

(Over well-kept road, mostly gravel, with 2.8 miles of brick road.)
0.0 Leave Central Park, or Public Square, west side, Broad and Main Sts. Go west on Main St. with city car tracks. Brick pavement 1.6 miles.
0.4 Cross several railroad tracks.
1.4 Leave city car tracks.

1.6 End of pavement. Cemetery on left. Gravel road 1.6 miles.
2.4 School on right.
3.6 Jog left, then right at crossroad. County line between Knox and Warren counties.
7.6 **COLDBROOK.** Straight ahead (west) at crossroad.
8.4 Brick school on left.
10.5 Crossroad. School on right. Gravel road 3.5 miles.
11.1 Turn left.
11.8 Bend right across iron bridge.
12.1 Turn left (south).
12.4 School on right.
13.4 Crossroad. Turn right (west).
14.0 Brick road to Monmouth.
14.9 Slow. Bend left, then right.
15.5 Turn left (south) with brick road onto Eleventh St.
15.9 Turn right (west) onto Broadway.
16.8 **MONMOUTH.** Public Square, east side, Main St. and Broadway.

Wier Motor Co.

TRIP No. 619:

DANVILLE TO HOOPESTON—29.5 Miles.

0.0 Leave Postoffice, corner Vermilion and Harrison Sts. Go north on Vermilion St.
0.3 Church at right.
0.4 Church at right.
0.5 Straight ahead. Depot at left. Cross railroad.
2.5 Straight ahead. Gravel road.
2.8 Greenhouse at right.
3.1 Jog right, then left.
3.7 Turn right (east).
4.2 Cross railroad. Jog left, then right.
4.7 Church at right. Turn left (north).
5.4 Schoolhouse at left.
5.9 Turn right (east). Gravel road.
6.4 Turn left (north).
7.1 Schoolhouse at right.
7.9 Schoolhouse at right.
9.1 Cross railroad.
9.4 Turn left (west).
9.5 Cross railroad.
9.7 Turn right (north).
10.5 Church at left.
10.7 **BISMARK.** Straight ahead. Schoolhouse at left.
11.4 Turn right (east).
11.6 Cross railroad.
11.7 Turn left (north).
14.0 **ALVIN.** Postoffice at left. Straight ahead.
14.1 Church at right.
14.4 Jog right, then left.
15.4 Turn left (west).
16.6 Cross railroad.
16.7 Turn right (north).
16.8 Cemetery at right.
16.9 School at right.
17.0 Cross railroad.
17.3 Cross iron bridge.
17.4 Water pumping station at left.
18.8 Cross railroad.
19.1 Schoolhouse at left.
19.2 Cross iron bridge.
20.1 Turn left (west).
22.0 Cross railroad.
22.3 **ROSSVILLE.** Turn right (north).
22.5 Schoolhouse at right.

23.3 Premier Mills at right.
24.4 Cross long iron bridge.
24.7 Cross iron bridge.
25.7 Schoolhouse at left. Straight ahead. Cross iron bridge.
27.7 Cross iron bridge.
28.4 Park at right. Turn right (east).
29.1 Schoolhouse at left.
29.2 Straight ahead. Cross railroad.
29.3 Church at right. Turn left (north) on N. Market St.
29.4 Straight ahead. Cross railroad.
29.5 **HOOPESTON.** City Hall, corner Seminary Ave. and N. Market St.

TRIP No. 620:

HOOPESTON TO DANVILLE—29.5 Miles.

0.0 Leave City Hall, corner Seminary Ave. and N. Market St. Go south on N. Market St.
0.1 Cross railroad. Straight ahead.
0.2 Turn right (west) on E. Penn St. Church at left.
0.3 Cross railroad. Straight ahead.
0.4 Schoolhouse at right.
1.1 Turn left (south). Park at left.
1.8 Cross iron bridge.
3.8 Cross iron bridge. Straight ahead. Schoolhouse at right.
4.8 Cross iron bridge.
5.1 Cross long iron bridge.
6.2 Premier Mills at left.
7.0 Schoolhouse at left.
7.2 **ROSSVILLE.** Turn left (east) on Attica St.
7.5 Cross railroad.
9.4 Turn right (south).
10.3 Cross iron bridge.
10.4 Schoolhouse at right.
10.7 Cross railroad.
12.1 Water pumping station at right.
12.2 Cross iron bridge.
12.5 Cross railroad.
12.6 School at left.
12.7 Cemetery at left.
12.8 Turn left (east).
12.9 Cross railroad.
14.1 Turn right (south).
15.1 Jog right, then left.
15.4 Church at left.
15.5 **ALVIN.** Postoffice at right. Straight ahead. Cross railroad.
17.8 Turn right (west).
17.9 Cross railroad.
18.1 Turn left (south).
18.8 **BISMARK.** Straight ahead. Schoolhouse at right.
19.0 Church at right.
19.8 Turn left (east).
20.0 Cross railroad.
20.1 Turn right (south).
20.4 Cross railroad.
21.6 Schoolhouse at left. Gravel road.
22.1 Crossroad. Straight ahead. Macadam road.
22.4 Schoolhouse at left.
23.1 Turn right (west). Gravel road.
23.6 Turn left (south).
24.1 Schoolhouse at right.
24.8 Turn right (west). Church at left.
25.3 Jog left, then right. Cross railroad.
25.8 Turn left (south).
26.4 Jog right, then left.
26.7 Greenhouse at left.
27.0 End of pavement. Straight ahead.

29.0 Cross railroad. Depot at right. Straight ahead.
29.1 Church at left.
29.2 Church at left.
29.5 **DANVILLE.** Postoffice, corner Vermilion and Harrison Sts.

Danville Tent & Awning Co.
Raymond D. Smith, The Tire Man.
The Hofbrau.

TRIP No. 621:

TOLONO TO DANVILLE—37.0 Miles.

(Fair roads.)

0.0 North and east to
12.0 **SIDNEY.** East to
18.0 **HOMER.** Continue east to
25.0 **FAIRMOUNT.** East to
32.0 **CATLIN.** East and north to
37.0 **DANVILLE.**

Danville Tent & Awning Co.
Raymond D. Smith, The Tire Man.
The Hofbrau.

TRIP No. 622:

DANVILLE TO TOLONO—37.0 Miles.

(Fair roads.)

0.0 South and west to
5.0 **CATLIN.** West to
12.0 **FAIRMOUNT.** West to
19.0 **HOMER.** West to
25.0 **SIDNEY.** West and south to
37.0 **TOLONO.**

TRIP No. 623:

DECATUR TO TOLONO—44.0 Miles.

0.0 Leave Court House, going north on Water St.
0.2 Turn right (east) onto Williams St.
1.0 Turn left ½ block, then turn right, still keeping on Williams St.
4.4 Long iron bridge.
5.0 Take left fork.
5.9 Turn right (south) at end of road.
6.0 Bend left (east).
11.8 Crossroad. Turn left (north).
12.8 Straight ahead. School on right.
14.3 Turn right (east).
14.8 Turn left (north).
14.9 Turn right (east).
15.3 **CERRO GORDO.** Turn left (north).
15.5 Turn right (east) at end of street.
16.4 Cross railroad.
17.8 Crossroad. School on right. Straight ahead.
19.8 Crossroad. Turn left (north).
20.7 **MILMINE.** Cross railroad. Straight ahead.
21.8 Turn right (east).
23.9 School on left.
25.2 Cross car tracks.
25.5 Cross railroad.
25.8 Turn right, cross railroad, turn left.
26.0 **BEMENT.** (Garage.) Turn left (north).
32.0 **IVESDALE.** East and north to
38.0 **SADORUS.** North and east.
44.0 **TOLONO.**

PLAZA HOTEL 200 ROOMS
EUROPEAN
First-Class Cafe DANVILLE, ILLINOIS

TRIP No. 624:

TOLONO TO DECATUR—44.0 Miles.

0.0 Go west and south from town.
5.0 **SADORUS.** South and west to
11.0 **IVESDALE.** South and west to
18.0 **BEMENT.** (Garage.) Turn right (west).
18.2 Turn right, cross railroad. Turn left.
18.5 Cross railroad.
18.8 Cross car tracks.
20.1 School on right.
22.2 Turn left (south) at end of road.
23.3 **MILMINE.** Cross railroad. Straight ahead.
24.2 Crossroad. Turn right (west).
26.2 Crossroad. Straight ahead. School on left.
27.6 Cross railroad.
28.3 Straight ahead.
28.5 Turn left (south).
28.7 **CERRO GORDO.** Turn right (west).
29.1 Turn left (south) at end of road.
29.2 Turn right (west) at end of road.
29.7 Turn left (south) at end of road.
31.2 School on left. Straight ahead.
32.2 Crossroad. Turn right (west).
34.0 Crossroad. Straight ahead.
35.2 Crossroad. Straight ahead.
38.0 Bend right (north).
38.1 Turn left (west).
39.0 Bend right.
39.6 Long iron bridge.
43.0, Turn left ½ block, then right, still keeping on Williams St.
43.8 Turn left (south) onto Water St.
44.0 **DECATUR.** Court House on left on Water St.

Shellabarger's Garage.
Lincoln Highway Garage.
N. Main St. Garage.

TRIP No. 625:

URBANA TO DANVILLE—32.7 Miles.

0.0 Leave Court House, corner Main and Market Sts. Go east on Main St.
0.1 Cross railroad.
0.6 Straight ahead. Dirt road.
1.0 Alms House at right.
2.0 Cross railroad.
2.1 Turn right (south).
2.5 Turn left (east).
4.7 Turn right (south).
4.9 Turn left (east).
6.2 Jog right, then left.
7.2 Turn right (south).
7.5 Turn left (east).
9.1 Straight ahead. Cross long iron bridge.
9.3 Crossroad. Straight ahead.
12.3 Schoolhouse at right. Straight ahead. Crossroad.
14.2 Grain elevator at right. Straight ahead. Cross railroad.
14.8 Schoolhouse at left.

17.4 Schoolhouse at right.
19.9 Schoolhouse at left. Straight ahead. Crossroad.
20.9 Jog left, then right.
21.1 Jog right, then left.
21.5 Cross iron bridge.
21.7 Jog right, then left.
21.9 Jog left, then right.
22.6 Straight ahead. Schoolhouse at right.
22.7 Cross railroad.
24.3 Cemetery at right.
24.7 Jog left, then right.
25.3 Cross railroad.
25.8 Turn left (north).
25.9 Turn right (east).
26.5 Coal mine at left.
26.8 Turn right (south).
27.4 Turn left (east). Cross iron bridge.
27.5 Turn right (south).
27.6 Turn left (east).
27.8 Steep hill.
28.0 Oak Hill Cemetery at left.
28.4 Schoolhouse at right.
29.0 Turn left (north). Crossroad.
29.2 Turn right (east) on pavement.
29.8 Schoolhouse at left.
30.1 Jog left, cross railroad, then right.
31.6 Jog right, cross railroad, then left.
31.9 Cross railroad.
32.0 Straight ahead. Brick yard at left.
32.1 Cross long iron bridge.
32.2 Jog right, then left on pavement.
32.7 **DANVILLE.** Postoffice, corner Vermilion and Harrison Sts.

Danville Tent & Awning Co.
Raymond D. Smith, The Tire Man.
The Hofbrau.

TRIP No. 626:

DANVILLE TO URBANA—32.7 Miles.

0.0 Leave Postoffice, corner Vermilion and Harison Sts. Go west on Harrison St.
0.5 Jog right, then left.
0.6 Cross long iron bridge.
0.7 Brick yard at right. Straight ahead on pavement.
0.8 Cross railroad.
1.1 Jog right, cross railroad, then left.
2.6 Jog left, cross railroad, then right.
2.9 Schoolhouse at right.
3.5 Turn left (south).
3.7 Crossroad. Turn right (west). Gravel road.
4.3 Schoolhouse at left.
4.7 Oak Hill Cemetery at right.
4.9 Bottom of hill. Steep hill 0.2 mile.
5.1 Turn right (north).
5.2 Turn left (west).
5.3 Cross iron bridge. Turn right ,north).
5.9 Turn left (west).
6.2 Coal mine at right.
6.8 Turn left (south).
6.9 Turn right (west).
7.4 Cross railroad.
8.0 Jog left, then right
8.4 Cemetery at left.
10.0 Cross railroad.
10.1 Schoolhouse at left. Straight ahead.

THE LIBERTY BELL

Not mere NOISE
but an efficient
ALARM
for gas cars



THE LIBERTY
BELL CO.
The Arcade
CLEVELAND, O.

10.8 Jog left, then right.
11.0 Jog right, then left.
11.2 Cross iron bridge.
11.6 Jog right, then left.
11.8 Jog left, then right.
12.8 Crossroad. Straight ahead. Schoolhouse at right.
15.3 Schoolhouse at left.
15.5 Crossroad. Straight ahead.
17.9 Schoolhouse at right.
18.5 Cross railroad. Straight ahead. Grain elevator at left.
20.4 Crossroad. Straight ahead. Schoolhouse at left.
23.6 Cross long iron bridge. Straight ahead.
25.2 Turn right (north).
25.5 Turn left (west).
26.5 Jog right, then left.
27.8 Turn right (north).
28.0 Turn left (west).
30.2 Turn right (north).
30.5 Turn left (west).
30.8 Cross railroad.
31.7 Alms House at left.
32.1 End of pavement. Straight ahead.
32.6 Cross railroad.
32.7 **URBANA.** Court House, corner Main and Market Sts.

The Peterson Cafe.

TRIP No. 627:

PAXTON TO URBANA—34.1 Miles.
(Dirt road.)

0.0 Leave Court House, corner State and Taft Sts. Go east on State St. 1 block.
0.1 Turn right (south) on Market St.
0.3 Turn left (east) on Orleans St.
0.6 Turn right (south).
1.6 Cemetery at left.
3.4 Schoolhouse at right.
3.6 Cross iron bridge.
4.2 Cemetery at right.
5.7 Turn right (west).
6.7 Turn left (south).
11.5 Cross railroad.
11.7 Turn right (west).
13.9 **RANTOUL.** Jog left, then right.
14.0 Cross railroad.

14.1 Turn left (south).
14.2 Turn right (west).
15.9 Turn left (south).
16.7 Turn right (west).
17.7 Turn left (south). Schoolhouse at right.
19.7 Schoolhouse at left.
21.8 Turn right (west). Schoolhouse at left.
22.8 Turn left (south).
23.8 Turn right (west).
24.3 Turn left (south).
30.4 Turn right (west).
30.7 Turn left (south).
31.5 Cross railroad.
31.8 **CHAMPAIGN.** Pass Beardsley Hotel and turn left off Neil St. on to University Ave.
32.1 Cross railroad and pass Stoltey's Garage. Straight ahead to Race St. Turn right (south) to
34.0 Main St., turn left 1 block to
34.1 **URBANA.** Court House.

The Peterson Cafe.

TRIP No. 628:

URBANA TO PAXTON—34.1 Miles.

(Dirt road.)

0.0 Leave Court House, corner Main and Market Sts. Go west on Main St.
0.1 Turn right onto Race St. Then left onto University Ave. Straight ahead, passing Stoltey's Garage, to
2.0 Cross railroad.
2.2 **CHAMPAIGN.** Turn right on Neil St. and go north, passing Beardsley Hotel.
2.6 Cross railroad.
3.4 Turn right (east).
3.7 Turn left (north).
9.8 Turn right (east).
10.3 Turn left (north).
11.3 Turn right (east).
12.3 Schoolhouse at right. Turn left (north).
14.4 Schoolhouse at right.
16.4 Schoolhouse at left. Turn right (east).
17.4 Turn left (north).
18.2 Turn right (east).
19.9 Turn left (north).
20.0 Turn right (east).
20.1 Cross railroad.
20.2 **RANTOUL.** Jog left, then right.
22.4 Turn left (north).
22.6 Cross railroad.
27.4 Turn right (east).
28.4 Turn left (north).
29.9 Cemetery at left.
30.5 Cross iron bridge.
30.7 Schoolhouse at left.
32.5 Cemetery at right.
33.5 Turn left (west) on Orleans St.
33.8 Turn right (north) on Market St.
34.0 Turn left (west) on State St.
34.1 **PAXTON.** Court House, corner State and Taft Sts.

TRIP No. 629:

CLINTON TO MONTICELLO—29.3 Miles.

(Dirt and clay road.)

0.0 Leave Court House, going east on E. Main St.
0.2 Cross railroad tracks.
1.2 Turn right (south) at end of road.

SPRAGUE'S GARAGE

Telephone 33: Residence Phone 353

Automobile Accessories and Storage
Prompt Attention Given to Repairs

120 S. Quincy St. CLINTON, ILL.

2.1 Turn left (east).
3.4 Turn right (south) at end of road.
4.2 Turn left (east).
5.2 Long iron bridge.
5.7 Turn right (south).
6.0 Turn left (east).
7.4 Straight ahead. (Town of LANE on right.)
9.1 Crossroad. Straight ahead. School on right.
11.2 Crossroad. Straight ahead. School on left.
12.7 Turn right (south).
13.0 Turn left (east).
13.2 Turn right (south).
13.3 **WELDON.** Turn left (east).
13.6 Turn right (south).
13.7 Cross railroad.
15.1 Crossroad. School on left. Straight ahead.
19.2 Crossroad. School on right. Turn left (eats).
23.2 Straight ahead. School on right.
27.6 Turn right (south).
28.2 Turn left (east). Long iron bridge.
29.0 Pass under railroad. Turn right (south).
29.1 Turn left (east) onto Washington St.
29.3 **MONTICELLO.** Court House on right on Washington St.

D. K. McClure & Son, Garage.

TRIP No. 630:

MONTICELLO TO CLINTON—29.3 Miles.

(Dirt and clay road.)

0.0 Leave Court House, going west on Washington St.
0.2 Turn right (north).
0.3 Turn left (west), passing under railroad.
0.4 Keep straight road.
1.1 Long iron bridge. Turn right (north).
1.7 Turn left (west).
6.1 School on left. Straight ahead.
10.1 Crossroad. Turn right (north). School on left.
14.2 Crossroad. Straight ahead. School on right.
15.6 Cross railroad.
15.7 Turn left (west).
16.0 **WELDON.** Turn right (north).
16.1 Turn left (west).
16.3 Turn right (north).
16.6 Turn left (west).
18.1 Crossroad. School on right. Straight ahead.
20.2 Crossroad. School on left. Straight ahead.
21.9 Straight ahead. (Town of LANE on left.)
23.3 Turn right (north).
23.6 Turn left (west).
24.1 Long iron bridge.
25.1 Turn right (north).
25.9 Turn left (west).

27.2 Turn right (north) at end of road.
28.1 Turn left (west) onto Main St.
29.1 Cross railroad.
29.3 **CLINTON.** Court House on left on Main St.

Slick's Garage.
J. H. Sprague, Garage.

TRIP No. 631:

CHRISMAN TO TUSCOLA—32.9 Miles.
(Dirt road.)

0.0 West through
CHERRY POINT.
METCALF.
HUME.
McGOWAN.
15.0 **NEWMAN.** Northwest corner of park, corner Yates and Broadway Sts. Go west on Yates St.
15.1 Turn right (north). Brick pavement 1.0 mile.
15.7 Turn left (west).
18.0 Schoolhouse at right.
19.0 Turn left (south).
19.5 Turn right (west).
21.1 **MURDOCK.** Straight ahead.
17.2 Straight ahead.
22.7 Schoolhouse at left.
25.0 Turn left (south).
24.9 Cross railroad.
25.3 Turn right (west).
25.4 Cross long iron bridge.
29.2 Cross iron bridge.
30.9 Cross iron bridge.
32.1 Cemetery at right.
32.5 Turn right (north) on Niles St.
32.8 Turn left (west). Houghton St.
32.9 **TUSCOLA.** Court House, corner Court and Houghton Sts.

TRIP No. 632:

TUSCOLA TO CHRISMAN—32.9 Miles.
(Dirt road.)

0.0 Leave Court House, corner Court and Houghton Sts. Go east on Houghton St. 1 block.
0.1 Turn right (south) on Niles St.
0.4 Turn left (east).
0.8 Cemetery at left.
2.0 Cross iron bridge.
3.7 Cross iron bridge.
5.5 Cross long iron bridge.
7.6 Turn left (north).
8.0 Cross railroad.
8.1 Turn right (east).
10.0 Schoolhouse at right.
11.8 **MURDOCK.** Straight ahead.
13.4 Turn left (north).
13.9 Turn right (east).
14.9 Schoolhouse at left.
16.5 Brick pavement 1.0 mile.
17.2 Turn right (south).
17.8 Turn left (east).
17.9 **NEWMAN.** Northwest corner of park, corner Yates and Broadway Sts. Continue due east through
McGOWAN.
HUME.
METCALF.
CHERRY POINT.
32.9 **CHRISMAN.**

Scott Garage.

Mattoon Motor Car Company

Opposite New Postoffice

Complete Stock of Everything for an

AUTOMOBILE

One of the Largest and most Modern Garages in Illinois

1708-10 Charleston Ave. MATTOON, ILL.

TRIP No. 635:

TOLEDO TO MATTOON—21.7 Miles.
(Dirt road.)

0.0 Leave Court House, corner Meridian and Main Sts. Go west on Main St.
0.2 Turn right (north).
0.7 Turn left (west).
0.9 Turn right (north).
2.4 Turn left (west).
2.6 Turn right (north).
2.8 Turn left (west).
3.2 Turn right (north).
3.3 Ford stream.
3.5 Jog left, then right.
3.8 Turn left (west).
4.9 Turn right (north).
6.1 Turn left (west).
7.1 Schoolhouse at left.
9.1 Turn right (north). Schoolhouse at left.
10.1 Turn left (west).
12.1 Church at left. Turn right (north).
13.1 Cross railroad. Schoolhouse at right.
15.1 Schoolhouse at right. Straight ahead.
16.7 School and church at right.
18.1 Jog left, then right.
19.2 Schoolhouse at left.
20.7 Turn right (east).
20.9 Turn left (north) on Seventeenth St.
21.3 Cross railroad.
21.7 **MATTOON.** Postoffice, corner Seventeenth and Charleston Sts. Sts., to Mattoon Car Co., opposite postoffice.

TRIP No. 636.

MATTOON TO TOLEDO—21.7 Miles.
(Dirt road.)

0.0 Leave Postoffice—Mattoon Motor Car Co., opposite—corner Seventeenth and Charleston Sts. Go south on Seventeenth St.
0.4 Cross railroad.
0.8 Turn right (west).
1.0 Turn left (south).
2.5 Schoolhouse at right.
3.6 Jeg left, then right.
5.0 Church and schoolhouse at left.
6.6 Schoolhouse at left. Straight ahead.
8.6 Schoolhouse at left. Cross railroad.
9.6 Turn left (east). Church at right.

11.6 Turn right (south).
12.6 Schoolhouse at right. Turn left (east).
14.6 Schoolhouse at right.
15.6 Turn right (south).
16.8 Turn left (east).
17.9 Turn right (south).
18.2 Jog left, then right.
18.4 Ford stream.
18.5 Turn left (east).
18.9 Turn right (south).
19.1 Turn left (east).
19.3 Turn right (south).
20.8 Turn left (east).
21.0 Turn right (south).
21.5 Turn left (east).
21.7 **TOLEDO.** Court House, corner Meridian and Main Sts.

TRIP No. 637:

NEWTON TO TOLEDO—24.1 Miles.
(Very rough, hilly, dirt road.)

0.0 Leave Court House, corner Van Buren and Jordon Sts. Go north on Van Buren St.
0.4 Jog left, then right. Cross long iron bridge.
0.6 Turn right (east).
0.7 Turn left (north). Deep sand 0.5 mile.
2.6 Turn right (east).
2.7 Turn left (north).
4.1 Church at left.
4.7 **FALMOUTH** at right. Straight ahead.
8.3 **ROSS HILL** at right. Straight ahead.
11.9 **HIDALGO** at right. Straight ahead.
12.8 Cemetery at right.
12.9 Cross railroad.
15.0 Schoolhouse at right. Straight ahead.
17.9 Cross railroad.
18.2 Turn left (west).
18.3 Turn right (north).

MATTOON, ILL.

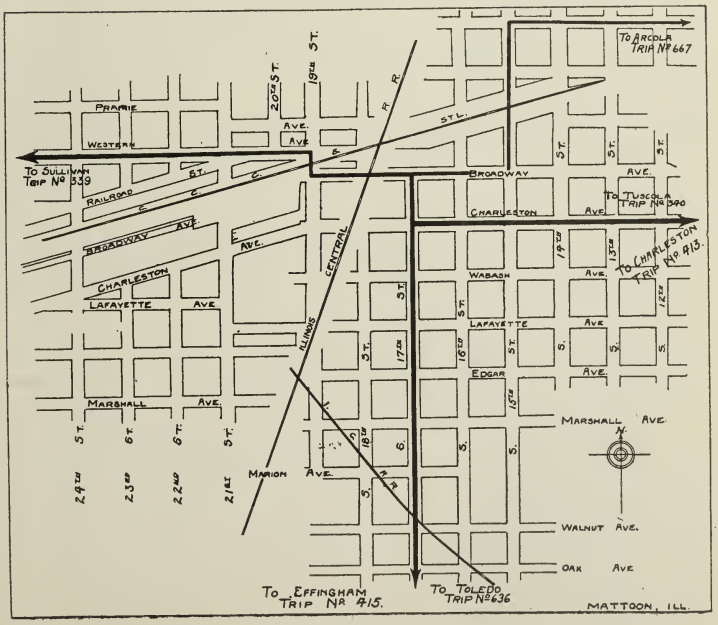

18.4 School building at right.
18.5 **GREENUP.** Northeast corner of park. Turn left (west).
18.6 Turn right (north).
18.7 Jog left, then right.
19.3 Cross long iron bridge. Turn left.
19.7 Bend right. Take right fork.
20.3 Schoolhouse at right. Turn left (west).
20.6 Jog right, then left.
22.5 Cross iron bridge.
23.2 Turn right (north).
23.7 Turn left (west).
23.8 Cross railroad.
24.1 **TOLEDO.** Court House, corner Meridian and Main Sts.

TRIP No. 638:

TOLEDO TO NEWTON—24.1 Miles.

(Very rough, hilly, dirt road.)

0.0 Leave Court House, corner Meridian and Main Sts. Go east on Main St.
0.3 Cross railroad.
0.4 Turn right (south).
0.9 Turn left (east).
1.6 Cross iron bridge.
1.9 Take left fork.
3.5 Jog right, then left.
3.8 Turn right (south). Schoolhouse at left.
4.4 Bend left.
4.8 Turn right. Cross long iron bridge.
5.4 Jog left, then right.
5.5 Turn left (east).
5.6 **GREENUP.** Northeast corner of park. Turn right (south).
9.1 Schoolhouse at left. Straight ahead.
11.2 Cross railroad.
11.3 Cemetery at left.
12.2 **HIDALGO** at left. Straight ahead.
15.8 **ROSE HILL** at left. Straight ahead.
19.4 **FALMOUTH** at left. Straight ahead.
20.0 Church at right.
21.3 Deep sand 0.5 mile.
21.4 Turn right (west).
21.5 Turn left (south).
23.4 Turn right (west).
23.5 Turn left (south).
23.7 Cross long iron bridge. Jog left, then right.
24.1 **NEWTON.** Court House, corner Van Buren and Jordon Sts.

TRIP No. 639:

ROBINSON TO NEWTON—32.8 Miles.

0.0 Leave Court House, corner Main and Cross Sts. Go west on Main St.
1.0 Straight ahead. Macadam road 3.0 miles.
2.1 Schoolhouse at right.
2.9 Jog left, then right.
3.8 Jog left, then right. Dirt road 2.0 miles.
5.8 Macadam road 8.3 miles.
6.6 Schoolhouse at right.
8.8 Cemetery at left.
9.2 **OBLONG.** Bank at right. Turn left (south).
9.4 Cross railroad.
10.1 Cross railroad.
14.1 **PIERCEBURG.** Dirt road 18.6 miles.
14.6 Turn right (west).
15.7 Schoolhouse at left.
18.2 Schoolhouse at left.
18.9 Cross iron bridge.

19.8 Turn right (north).
20.5 Turn left (west).
21.7 Turn left (south). Cross long iron bridge.
22.0 **STE. MARIE.** Turn right (west).
22.1 Cross railroad.
24.6 Jog left, then right.
24.9 Turn right (north).
25.9 Turn left (west).
28.1 Turn right (north).
28.9 Turn left (west).
30.0 Cross railroad. Turn right (north).
31.1 Turn left (west).
31.6 Turn right (north).
31.9 Jog left, then right.
32.7 Cross railroad.
32.8 **NEWTON.** Court House, corner Van Buren and Washington Sts.

TRIP No. 640:

NEWTON TO ROBINSON—32.8 Miles.

0.0 Leave Court House, corner Van Buren and Washington Sts. Go south on Van Buren St.
0.1 Cross railroad. Dirt road 18.6 miles.
0.9 Jog left, then right.
1.2 Turn left (east).
1.7 Turn right (south).
2.8 Turn left (east). Cross railroad.
3.9 Turn right (south).
4.7 Turn left (east).
6.9 Turn right (south).
7.9 Turn left (east).
8.2 Jog left, then right.
10.7 Cross railroad.
10.8 **STE. MARIE.** Turn left (north).
11.1 Cross long iron bridge. Turn right (east).
12.3 Turn right (south).
13.0 Turn left (east).
13.9 Cross iron bridge.
14.6 Schoolhouse at right.
17.1 Schoolhouse at right.
18.2 Turn left (north).
18.7 **PIERCEBURG.** Macadam road 8.3 miles.
22.7 Cross railroad.
23.4 Cross railroad.
23.6 **OBLONG.** Bank at left. Turn right (east).
24.0 Cemetery at right.
26.2 Schoolhouse at left.
27.0 Dirt road 2.0 miles.
29.0 Jog left, then right. Macadam road 3.0 miles.
29.9 Jog left, then right.
30.7 Schoolhouse at left.
32.8 **ROBINSON.** Court House, corner Main and Cross Sts.

TRIP No. 641:

KANSAS TO ROBINSON—57.3 Miles.

0.0 Leave Postoffice, corner Beuna Vista and North Sts. Go south on North St.
0.7 Straight ahead. Gravel road 7.4 miles.
2.7 Jog right, then left.
4.7 Turn right (west).
5.4 Turn left (south).
7.4 Turn right (west). Cross iron bridge. Dirt road 10.7 miles.
9.7 Cross railroad.
9.9 **WESTFIELD.** Corner of bank. Turn left (south).
11.1 Turn left (east).
11.4 Cross railroad.

11.6 Turn right.
12.5 Schoolhouse at right.
16.9 Turn right.
17.1 Cross railroad.
17.4 Turn left.
18.1 Straight ahead. Macadam road 12.6 miles.
19.1 Schoolhouse at left.
21.4 Cross railroad.
21.6 **CASEY.** Corner Main and Jasper Sts. Turn left (east) on Main St.
23.6 Straight ahead.
25.6 Cemetery at left.
26.9 Oil refinery at right.
28.0 **MARTINSVILLE.** Turn right (southeast).
28.1 Cross railroad.
28.3 School building at left.
30.7 Dirt road 21.6 miles.
32.3 Turn right (south).
35.0 Cross iron bridge.
35.5 Schoolhouse at left.
37.9 Jog left, then right.
39.2 Cemetery at right, church at left.
40.2 Jog left, then right.
42.6 **ANNAPOLIS.** Turn left (east).
44.6 Schoolhouse at right.
46.2 Jog right, then left.
47.3 Turn right (south).
51.1 Jog left, then right.
52.3 Macadam road 5.0 miles.
53.0 Cemetery at right.
56.9 Turn right (west) on Main St.
57.3 **ROBINSON.** Court House, corner Main and Cross Sts.

TRIP No. 642:

ROBINSON TO KANSAS—57.3 Miles.

0.0 Leave Court House, corner Main and Cross Sts. Go east on Main St.
0.4 Turn left (north) on Jackson St.
1.2 Straight ahead. Gravel road 5.0 miles.
4.3 Cemetery at left.
5.0 Dirt road 21.6 miles.
6.2 Jog left, then right.
10.0 Turn left (west).
11.1 Jog right, then left.
12.7 Schoolhouse at left.
14.7 **ANNAPOLIS.** Turn right (north).
17.1 Jog left, then right
18.1 Cemetery at left and church at right.
19.4 Jog left, then right.
21.8 Schoolhouse at right.
22.3 Cross iron bridge.
25.0 Turn left (northwest).
26.6 Macadam road 12.6 miles.
29.0 School building at right.
29.2 Cross railroad.
29.3 **MARTINSVILLE.** Turn left (west).
30.4 Oil refinery at left.
35.7 **CASEY.** At corner of Main and Jasper Sts. Turn right (north) on Jasper St.
35.9 Cross railroad.
38.2 School house at right.
39.2 Straight ahead. Dirt road 10.7 miles.
39.9 Turn right.
40.2 Cross railroad.
40.4 Turn left.

44.8 School house at left.
45.7 Turn left.
45.9 Cross railroad.
46.2 Turn right (north).
47.4 **WESTFIELD.** At corner of Bank. Turn right (east).
47.6 Cross railroad.
49.9 Cross iron bridge. Turn left (north). Gravel road 7.4 miles.
51.9 Turn right (east).
52.6 Turn left (north).
54.6 Jog right, then left.
57.3 **KANSAS.** Post Office at corner of Beuna Vista and North Sts.

TRIP No. 643:

NEWTON TO EFFINGHAM—30.2 Miles.

(Dirt road.)

0.0 Leave Court House at corner of Jordon and Van Buren Sts. Go west on Jordon St.
1.4 Turn right (north).
1.7 Turn left (west).
2.9 Cross railroad.
8.6 Turn right (north).
11.4 Cross bridge.
11.8 **WHEELER.** Cross railroad. Straight ahead.
12.6 Turn left (west).
12.8 Cross iron bridge.
15.1 Jog right, then left.
16.1 **DIETERICH.** Turn right (north).
19.4 Church at right.
21.2 Turn left (west).
23.2 School house at right.
25.6 Jog right, cross railroad, then left.
25.7 Jog right, then left.
26.4 **TEUTOPOLIS.** Straight ahead.
29.2 Cross iron bridge.
29.5 Cemetery at right.
30.0 Jog left, then right.
30.2 **EFFINGHAM.** Court House at corner of Jefferson and Third Sts.

TRIP No. 644:

EFFINGHAM TO NEWTON—30.2 Miles.

(Dirt road.)

0.0 Leave Court House at corner of Jefferson and Third Sts. Go east on Jefferson St.
0.2 Jog left, then right.
0.7 Cemetery at left.
1.0 Cross iron bridge.
3.8 **TEUTOPOLIS.** Straight ahead.
4.5 Jog right, then left.
4.6 Jog right, cross railroad, then left.
7.0 School house at left.
9.0 Turn right (south).
10.8 Church at left.
14.1 **DIETERICH.** Turn left (east).
15.1 Jog right, then left.
17.4 Cross iron bridge.
17.6 Turn right (south).
18.4 **WHEELER.** Cross railroad. Straight ahead.
18.8 Cross bridge.
21.6 Turn left (east).
27.3 Cross railroad.
28.5 Turn right (south).
28.8 Turn left (east).
30.2 **NEWTON.** Court House at corner of Jordon and Van Buren Sts.

TRIP No. 647:

FAIRFIELD TO OLNEY—34.0 Miles.

(Ordinary roads.)

0.0 Northeast to
6.0 Turn left (north). Continue north on township road to
12.0 Turn right (east). Continue east to
13.0 **MT. ERIE.** Turn north. Continue through
MARCO.
WYNOOSE to
27.0 **NOBLE.** Bear to the northeast through
HIGGINS to
34.0 **OLNEY.**

TRIP No. 648:

OLNEY TO FAIRFIELD—34.0 Miles.

(Ordinary roads.)

0.0 West through
HIGGINS to
7.0 **NOBLE.** South through
WYNOOSE.
MARCO to
21.0 **MT. ERIE.** West to
22.0 Turn south on township road to
28.0 Turn right. Continue southwest to
34.0 **FAIRFIELD.**

TRIP No. 649:

ALBION TO FAIRFIELD—17.0 Miles.

(Fair roads.)

0.0 West through
ELLERY to
9.0 **GOLDEN GATE.** West through
MERRIAM to
17.0 **FAIRFIELD.**

TRIP No. 650:

FAIRFIELD TO ALBION—17.0 Miles.

(Fair roads.)

0.0 East through
MERRIAM to
8.0 **GOLDEN GATE.** Continue east through
ELLERY to
17.0 **ALBION.**

TRIP No. 651:

MT. CARMEL TO ALBION—16.0 Miles.

(Fair dirt and gravel.)

0.0 West through
MAUD.
BELMONT to
12.0 **BROWNS.** Continue west to
16.0 **ALBION.**

TRIP No. 652:

ALBION TO MT. CARMEL—16.0 Miles.

(Fair dirt and gravel.)

0.0 East through
4.0 **BROWNS.** Continue east through
BELMONT.
MAUD to
16.0 **MT. CARMEL.**

TRIP No. 653:

OLNEY TO ALBION—30.0 Miles.
(Fair roads.)

0.0 Due south on winding road to
18.0 **BLOOD.** South through
BLACK to
30.0 **ALBION .**

TRIP No. 654:

ALBION TO OLNEY—30.0 Miles.
(Fair roads.)

0.0 North through
BLACK to
12.0 **BLOOD.** Due north on winding road to
30.0 **OLNEY.**

TRIP No. 659:

URBANA TO MONTICELLO—26.2 Miles.
(Dirt road.)

0.0 Leave Court House at corner of Main and Market Sts. Go west on Main St.
0.1 Turn right on Race St., then left on University Ave. Straight ahead past Stoltey's Garage to
2.0 Cross railroad.
2.2 **CHAMPAIGN.** Turn north onto Neil St. Pass Beardsley Hotel.
2.4 Turn left (west).
3.2 Jog left, then right.
4.2 Turn left (south).
4.6 Turn right (west).
5.5 Cross railroad.
9.5 **BONDVILLE.** Straight ahead.
12.5 Turn left (south).
12.9 **SEYMOUR.** Cross railroad. Straight ahead.
18.5 Turn right (west).
20.4 Jog right, then left.
23.9 School house at left.
25.9 Straight ahead on Washington St.
26.2 **MONTICELLO.** Court House at corner of Washington and State Sts.

TRIP No. 660:

MONTICELLO TO URBANA—26.2 Miles.
(Follow Wabaunsee Trail, marked black and white.)

0.0 Leave Court House at corner of State and Washington Sts. Go east on Washington St.
2.3 School house at right.
5.8 Jog right, then left.
7.7 Turn left (north).
13.3 **SEYMOUR.** Cross railroad.
Straight ahead.
13.7 Turn right (east).
16.7 **BONDVILLE.** Straight ahead.
20.7 Cross railroad.
21.6 Turn left (north).
22.0 Turn right (east).
23.0 Jog left, then right.
23.8 Turn right (south) on Neil St., past Beardsley Hotel.
24.0 **CHAMPAIGN.** Turn left (east) onto University Ave.
24.2 Cross railroad and pass Stoltey's Garage. Straight ahead to Race St. Turn right (south) to
26.1 Main St. Turn left 1 block to
26.2 **URBANA.** Court House.

The Peterson Cafe.

TRIP No. 661:

ARCOLA TO PARIS—36.6 Miles.

0.0 Leave corner of Main and Locust Sts. Go east on Main St.
0.6 Turn right (south). Dirt road 11.6 miles.
0.9 Turn left (east).
9.5 Jog left, then right.
9.7 **HINDSBORO** at left. Straight ahead.
9.9 Straight ahead.
10.2 Cross railroad.
11.6 Straight ahead. Macadam road 7.8 miles.
13.0 School house at right.
14.8 Cross iron bridge.
15.0 Turn right (south).
16.2 Cross iron bridge.
16.9 Turn left (east).
17.3 **OAKLAND**. At north side of park.
17.4 Turn right (south).
17.5 Cross railroad. Turn left (east).
17.6 Cross railroad.
19.4 School house at right. (Dirt road 12.4 miles.)
19.5 Slow, jog right, then left.
19.6 Cross iron bridge.
22.0 Jog right, then left.
22.3 Cross railroad.
23.2 Jog right, then left.
25.4 Cross iron bridge.
26.5 **REDMON** at left. Straight ahead.
26.7 Cross railroad.
26.9 Turn right (south). Cross railroad.
27.4 Turn left (east).
30.1 Jog right, then left.
31.1 Turn right.
31.6 School house at left.
31.8 Straight ahead. Macadam road 4 miles.
33.6 Cross railroad.
35.8 Cross railroad.
36.4 Turn right (south) on Main St.
36.5 Cross railroad.
36.6 **PARIS**. Court House at corner of Wood and Main Sts.

K. R. O'Hair, Garage.

TRIP No. 662:

PARIS TO ARCOLA—36.6 Miles.

0.0 Leave Court House at corner of Main and Wood Sts. Go north on Main St.
0.1 Cross railroad.
0.2 Turn left (west).
0.3 Take right fork (northwest).
0.8 Cross railroad. Macadam road 4 miles.
3.0 Cross railroad.
4.8 Take right fork. Dirt road 12.4 miles.
5.0 School house at right.
5.5 Turn left.
6.5 Jog right, then left.
9.2 Turn right (north).
9.7 Cross railroad. Turn left (west).
9.9 Cross railroad.
10.1 **REDMON** at right. Straight ahead.
11.2 Cross iron bridge.
13.4 Jog right, then left.
14.3 Cross railroad.
14.6 Jog right, then left.
17.0 Cross iron bridge.
17.1 Slow. Jog right, then left.
17.2 School house at left. Macadam road 7.8 miles.

19.0 Cross railroad.
19.1 Turn right (north). Cross railroad.
19.2 Turn left (west).
19.3 **OAKLAND** at south side of park. Straight ahead.
19.7 Turn right (north).
20.4 Cross iron bridge.
21.6 Turn left (west).
21.8 Cross iron bridge.
23.6 School house at left.
25.0 Straight ahead. Dirt road 11.6 miles.
26.4 Cross railroad.
26.9 **HINDSBORO** at right. Straight ahead.
27.1 Jog left, then right.
35.7 Turn right (north).
36.0 Turn left (west).
36.6 **ARCOLA.** At corner of Main and Locust Sts.

TRIP No. 663:

BLOOMINGTON TO URBANA—55.7 Miles.
(Dirt road.)

0.0 Leave Court House at corner of Main and Washington Sts. Go south on Main St.
0.2 Turn left (east) on Grove St.
0.3 Turn right (south) on Gridley St. Parallel car line.
0.6 Turn left (east) on Clay St.
1.0 Cross railroad.
1.2 Turn right (south).
1.5 Jog left, then right.
2.9 Cross railroad.
3.0 Turn left (east).
6.1 School house at right.
7.1 Take right fork.
7.9 **GILLUM.** Turn left.
8.7 Turn right (south).
9.5 Cross iron bridge.
10.0 **DOWNS.** Turn left (east).
11.7 Turn right (south).
11.9 Turn left (east).
16.8 Jog right, then left.
16.9 Turn right (south).
17.1 Turn left (east). Park at right.
17.2 **LE ROY.** Straight ahead.
17.7 Turn right (south).
17.9 Turn left (east).
18.7 Cemetery at left.
19.3 Church at right.
23.3 Jog left, then right.
23.9 Grain elevator at right.
24.4 Turn right (south).
24.8 Turn left (east).
26.8 Turn right (south). Cross railroad.
27.3 Turn left (east).
27.5 **FARMER CITY.** Go south 1 block.
27.6 Turn left (southeast).
27.8 Cross bridge.
29.5 Cross bridge.
30.3 **HARRIS.** Jog left. Cross railroad. Then right.
31.1 Jog left, then right.
32.3 School house at right.
34.5 Turn right (south).
35.0 Cross railroad. Turn left (east).
35.5 Cross railroad.
35.7 Jog right, then left.
35.8 **MANSFIELD.** Turn right (south).
36.2 Jog left, then right.
37.2 Cemetery at left. Turn left (east).

39.4 Jog right, then left.
41.1 Jog left, then right.
41.4 Cross railroad.
42.7 **MAHOMET.** Straight ahead.
43.0 Jog right, cross iron bridge, then left.
46.9 Jog right, then left.
47.2 School house at left.
48.2 Jog right, then left.
50.6 Jog right, then left.
52.6 Turn right (south) on Randolph St.
52.8 Cross railroad.
53.2 Turn left (east) on Church St.
53.4 **CHAMPAIGN.** At corner of Main, Church and Neil Sts. Turn right (south) on Neil St., passing Beardsley Hotel.
53.7 Cross railroad, passing Stotley's Garage. Straight ahead to Race St. Turn right (south) to Main St.
55.6 Turn left on Main St. to
55.7 **URBANA.** Court House.

The Peterson Cafe.

TRIP No. 664:

URBANA TO BLOOMINGTON—55.9 Miles.

(Dirt road.)

0.0 Leave Court House at corner of Main and Market Sts. Go west on Main St.
0.1 Turn right on Race St., then turn left on University Ave. Straight ahead, passing Stoltey's Garage to
2.2 Turn right (north) on Neil St., passing Beardsley Hotel.
2.3 **CHAMPAIGN.** At corner of Main, Church and Neil Sts. Turn left (west) on Church St.
2.5 Turn right (north) on Randolph St.
2.9 Cross railroad.
3.1 Turn left (west).
5.1 Jog right, then left.
7.5 Jog right, then left.
8.5 School house at right.
8.8 Jog right, then left.
12.7 Jog right, cross iron bridge, then left.
13.0 **MAHOMET.** Straight ahead.
14.3 Cross railroad.
14.6 Jog left, then right.
16.3 Jog right, then left.
18.5 Turn right (north). Cemetery at right.
19.5 Jog left, then right.
19.9 **MANSFIELD.** Turn left (west).
20.0 Jog right, then left.
20.2 Cross railroad.
20.7 Turn right (north). Cross railroad.
21.2 Turn left (west).
23.4 School house at left.
24.6 Jog left, then right.
25.4 **HARRIS.** Jog left. Cross railroad. Then right.
26.2 Cross bridge.
27.9 Cross bridge.
25.1 Turn right (north).

28.2 **FARMER CITY.** Turn left (west).
28.6 Turn right (north).
28.9 Cross railroad. Turn left (west).
30.9 Turn right (north).
31.5 Turn left (west).
31.8 Grain elevator at left.
32.4 Jog left, then right.
34.7 Straight ahead.
36.4 Church at left.
37.0 Cemetery at right.
37.8 Turn right (north).
38.0 Turn left (west).
38.5 **LE ROY.**
38.6 Park at left. Turn right (north).
38.8 Turn left (west).
38.9 Jog right, then left.
43.2 Turn right (north).
44.0 Turn left (west).
45.7 **DOWNS.** Turn right (north).
46.2 Cross iron bridge.
47.0 Turn left (west).
47.8 **GILLUM.** Turn right (north).
48.6 Take left fork.
48.7 Cemetery at left.
49.6 School house at left.
52.7 Turn right.
52.8 Cross railroad.
54.2 Jog left, then right.
54.5 Turn left (west) on Clay St.
54.7 Cross railroad.
55.1 Turn right (north) on Gridley St.
55.4 Turn left (west) on Grove St.
55.5 Turn right (north) on Main St.
55.7 **BLOOMINGTON.** Court House at corner of Main and Washington Sts.

Bloomington Auto Co.
Bourdereaux Welding Co., Peoria.
C. U. Williams & Son, Garage.

TRIP No. 665:

DECATUR TO DANVILLE—95.4 Miles.
(Dirt and stone road. Dirt road 80 miles.)

0.0 Leave Court House, going north on Water St.
0.2 Turn right (east) onto Williams St.
1.0 Turn left half block, then turn right, still keeping on Williams St.
4.4 Long iron bridge over river.
5.0 Take left fork.
5.9 Turn right (south) at end of road.
6.0 Bend left (east).
11.8 Crossroad. Turn left (north).
12.8 Straight ahead. School on right.
14.3 Turn right (east).
14.8 Turn left (north).
14.9 Turn right (east).
15.3 **CERRO GORDO.** (Gasoline.) Turn left (north).
15.5 Turn right (east) at end of street.
16.4 Cross railroad.
17.8 Crossroad. School on right. Straight ahead.
19.8 Crossroad. Turn left (north).
20.7 **MILMINE.** Cross railroad. Straight ahead.
21.8 Turn right (east).
23.9 School on left.
25.2 Cross car tracks.
25.5 Cross railroad.

25.8 Turn right. Cross railroad. Turn left.
26.0 **BEMENT.** (Garage.) Turn left (north).
26.5 Cross car tracks. Follow on left.
28.0 Cemetery on right. Follow tracks on left.
32.7 Turn right one block, then turn left, leaving car tracks to the left.
33.1 **MONTICELLO.** Court House on right, Charter St. Turn right (east) onto Washington St.
35.4 Straight ahead. School on right.
40.1 Small iron bridge.
45.9 School on left. Straight ahead.
47.9 Crossroad. Straight ahead. School on left.
49.9 School on right. Turn left (north) at end of road.
52.0 **SAVOY.** Straight ahead. Neil St.
56.2 **CHAMPAIGN.** (Garage.) Turn right (east) onto Springfield Ave.
56.3 Cross railroad.
57.6 Turn left half block, then turn right.
57.8 Turn left half block, then turn right.
58.0 Bend left.
58.1 **URBANA.** (Garage.) Straight through.
60.2 Cross railroad.
60.3 Turn right (south).
60.7 Turn left (east).
63.0 Turn right (south).
63.3 Turn left (east).
65.6 Turn right (south).
65.8 Turn left (east).
67.5 Small iron bridge.
68.8 Cross railroad.
70.7 Crossroad. Straight ahead. School on right.
71.4 Turn right (south).
71.6 Turn left (east).
73.5 Turn right. Covered bridge over river.
73.6 Turn right (south).
74.9 **HOMER.** (Garage.) Turn left (west).
75.1 Turn left one block, then turn right.
75.4 Cemetery on right.
77.9 Large iron bridge.
80.0 Meet stone road. (Stone road to DANVILLE.)
80.3 Cemetery on right.
82.1 Straight ahead.
82.5 Crossroad. Straight ahead.
84.5 Crossroad. Straight ahead. School on right.
84.7 Cemetery on left.
86.6 Crossroad. Straight ahead. School on right.
89.0 **CATLIN.** (Garage.) Straight through.
89.1 Turn left (north), following car line.
94.1 Bend left.
94.8 Leave car line to the right.
95.0 Long viaduct.
95.1 Turn right (east) onto Main St.
95.4 **DANVILLE.** Court House on left, on Main St.

Danville Tent & Awning Co.
Raymond D. Smith, The Tire Man.
The Hofbrau.

TRIP No. 666:

DANVILLE TO DECATUR—95.4 Miles.

(Stone and dirt road. 15.4 miles of stone road.)

0.0 Leave Court House, going west on Main St.
0.3 Turn left (south).
0.4 Long viaduct.
0.6 Meet car line and follow.
1.3 Take right fork.

6.3 Turn right (west), following car line.
6.4 **CATLIN.** (Garage.) Straight through.
8.8 Crossroad. School on left. Straight ahead.
10.7 Cemetery on right.
10.9 Crossroad. School on left. Straight ahead.
15.1 Cemetery on left.
15.2 Crossroad. Straight ahead.
15.4 Leave stone road. (Dirt road to Decatur.)
17.5 Large iron bridge.
20.0 Cemetery on left.
20.3 Turn left one block, then turn right.
20.5 **HOMER.** (Garage.) Turn right (north).
21.8 Turn left (west).
21.9 Covered bridge over river. Turn left.
23.8 Turn right (north).
24.0 Turn left (west).
24.7 Crossroad. School on left. Straight ahead.
26.6 Cross railroad.
27.9 Small iron bridge.
29.6 Turn right (north).
29.8 Turn left (west).
32.1 Turn right (north).
32.4 Turn left (west).
34.7 Turn right (north).
35.1 Turn left (west).
35.2 Cross railroad.
37.3 **URBANA.** (Garage.) Straight through.
37.4 Take right fork.
37.6 Turn left half block, then turn right.
37.8 Turn left half block, then turn right.
39.1 Cross railroad.
39.2 **CHAMPAIGN.** (Garage.) Turn left (south) onto Neil St.
43.4 **SAVOY.** Straight ahead.
45.5 Turn right (west). School on left.
47.5 Crossroad. School on right. Straight ahead.
49.5 Straight ahead. School on right.
55.3 Small iron bridge.
60.0 School on left. Straight ahead.
62.3 **MONTICELLO.** Court House on left. Turn left (south) onto Charter St.
62.7 Turn right one block, then turn left.
Follow car tracks on right.
67.4 Cemetery on left. Follow car tracks on right.
68.9 Cross car tracks.
69.4 **BEMENT.** (Garage.) Turn right (west).
69.6 Turn right. Cross railroad. Turn left.
69.9 Cross railroad.
70.2 Cross car tracks.
71.5 School on right.
73.6 Turn left (south).
74.7 **MILMINE.** Cross railroad. Straight ahead.
75.6 Crossroad. Turn right (west).
77.6 Crossroad. Straight ahead. School on left.
79.0 Cross railroad.
79.9 Turn left (south).
80.1 **CERRO GORDO.** (Gasoline.) Turn right (west).
80.5 Turn left (south).
80.6 Turn right (west).
81.1 Turn left (south).
82.6 School on left. Straight ahead.
83.6 Crossroad. Turn right (west).
89.4 Bend right (north).
89.5 Turn left (west).
90.4 Bend right.
91.0 Long iron bridge over river.

94.4 Turn left half block, then turn right, still keeping on Williams St.
95.2 Turn left (south) onto Water St.
95.4 **DECATUR.** Court House on left, on Water St.

Shellabarger's Garage.
N. Main St. Garage.

TRIP No. 669:

LINCOLN TO CLINTON—22.0 Miles.
(Roads fair.)

0.0 Straight east through
SKELTON.
BEASON to
12.0 **MIDLAND CITY.** Continue due east to
HALLSVINE.
JENKINS to
22.0 **CLINTON.**

TRIP No. 670:

CLINTON TO LINCOLN—22.0 Miles.
(Roads fair.)

0.0 West through
JENKINS to
HALLSVINE to
10.0 **MIDLAND CITY.** Continue west through
BEASON to
SKELTON. Continue west to
22.0 **LINCOLN.**

TRIP No. 677:

DE KALB TO STARVED ROCK (Via Ottawa)—59.0 Miles.

0.0 Leave DeKalb. Turn south at Postoffice. Go to first school house and turn left (east) to
0.5 Turn south. Continue on to
12.0 **WATERMAN.** Straight through. Go south to
14.5 Turn right (west) at corner. Concrete bridge. Continue west to first schoolhouse, then turn south, continuing to
24.5 **LELAND.** Continue south to first road running west. Follow large telephone poles to
31.5 **EARLVILLE.** Take south crossroad, going out of town. Follow main traveled road to
51.5 **OTTAWA.** Go in on Columbus St. Continue past Clifton House 1 block. Turn right (west) on Main St. Continue west across canal and cross railroad tracks. Two blocks. Turn left (south) 1 block. Turn right (west) on Ottawa Ave. Follow road past cemetery. Cross trolley. Continue west through fields (dry weather only) to north end of bridge. Cross bridge Turn left. Continue to hotel at
59.0 **STARVED ROCK.**

TRIP No. 678:

STARVED ROCK TO DE KALB (Via Ottawa)—59.0 Miles.

0.0 Leave hotel. Turn to right and cross bridge. Continue east Cross trolley. Follow road past cemetery. Continue on Ottawa Ave. Go east. Turn left 1 block to Main St. Turn right (east) on Main St. Cross railroad tracks and canal. Turn left on Columbus St. Pass Clifton House.
7.5 **OTTAWA.** Continue, following main traveled road, taking north crossroad into
27.5 **EARLVILLE.** Follow large telephone poles to first road running east. Continue north to
34.5 **LELAND.** Continue out of town. Turn north at last schoolhouse. Concrete bridge.
44.5 Turn left at this point. Go north to
47.0 **WATERMAN.** Straight through to

58.5 Turn north to next turn right (west) at last schoolhouse. Continue to Postoffice. Turn north to center of
59.0 **DE KALB.**

Lincoln Highway Garage.

TRIP No. 679:

DE KALB TO SANDWICH—28.0 Miles.

0.0 Leave Postoffice. Turn south. Go to first schoolhouse. Turn left (east) to
0.5 Turn south. Follow road to
12.0 **WATERMAN.** Straight through town. Continue south to
14.5 Turn left (east) at concrete bridge. Continue east to second schoolhouse, then turn right (south) to
15.0 Turn left (east). Continue to forced turn right. Cross bridge. Turn left at cemetery. Church on right. (Turn south at church—direct route to SOMONAUK.) Continue east across bridge. Turn right. Go to second crossroad. Turn south. Follow road into
28.0 **SANDWICH.**

TRIP No. 680:

SANDWICH TO DE KALB—28.0 Miles.

0.0 Leave Sandwich. Follow main traveled road to turn north. Continue to second crossroad. Turn left. Cross bridge. Turn north at church. (Direct road to SOMONAUK.) Church on left. Turn right at cemetery. Cross bridge. Forced turn left. Continue to
13.0 Next turn right. Turn left (north) at schoolhouse. Continue to turn right (west) at concrete bridge.
13.5 Continue north straight through
16.0 **WATERMAN.** Follow main traveled road out of town. Turn north to turn right at school house.
27.5 Turn north to
28.0 **DE KALB.** Postoffice.

Lincoln Highway Garage.

TRIP No. 685:

PEKIN TO PEORIA—10.0 Miles.

(Gravel and sand.)

0.0 Leave Court House. Go north on Fourth St. 7 blocks. Turn right (east) 1 block. Go straight north past cemetery. Cross two bridges and turn left. Cross two railroad tracks and follow river to
WESLEY. Cross railroad tracks. Go straight north to
EAST PEORIA. Go in on paved street to river. Cross bridge over river. Go in on Bridge St. to Adams St. Turn right on Adams St. to
10.0 **PEORIA.** Court House.
Poshard Garage.

Bourdereaux Welding Co., Peoria.
Franklin Square Garage.
Gipps Brewing Co.
Jefferson Hotel.
Regis Hotel.

TRIP No. 686:

PEORIA TO PEKIN—10.0 Miles.

0.0 Leave Court House on Adams St. Continue on Adams St. to Bridge St. Cross bridge over river. Continue on paved street to
EAST PEORIA. Leave East Peoria. Go straight south. Cross railroad tracks to
WESLEY. Continue out of Wesley. Follow river. Cross two railroad tracks. Turn right (south). Two bridges.

Bourdereaux Welding Co.

Reach Us by Phone or Wire, Night and Day

Welding and Machining of all Metals. Specializing in Aluminum. Night and Day Service. Stationary and Portable Equipment. Every Weld Guaranteed for Life. Charges Exceedingly Reasonable.

PHONE MAIN 4089

814 Fayette Street **PEORIA, ILLINOIS**

Straight south. Pass cemetery. Turn left. Go 7 blocks south on Fourth St. to

10.0 **PEKIN.** Court House.

Bourdereaux Welding Co., Peoria.
Koch's Garage.

TRIP No. 687:

CHATSWORTH TO KANKAKEE—47.0 Miles.

(Sand, dirt and some macadam.)

0.0 Leave Chatsworth on the main street. Go to end of road. Turn right 1 mile. Turn left. Go 9 miles on main road, then turn right at cemetery. Continue one-half mile to

CULLOM. East through Cullom one-half mile, then turn left. Go 3 miles north. Turn right 1½ miles to

KEMPTON. Straight ahead from Kempton 4 miles, then turn right 1½ miles to

CABERY. Go one-half mile east. Then north 4 miles, then east again one-half mile to

BUCKINGHAM. Go north one-half mile, then turn right (east). Go 4 miles and again turn right. Continue one-half mile to

HERSCHER. Go north one-half mile. Turn right (east) 9 miles. Turn left 2 miles. Again turn right. Continue straight ahead to

47.0 **KANKAKEE.**

G. A. Fortin, Garage.
The Schuyler Hotel.

TRIP No. 688:

KANKAKEE TO CHATSWORTH—47.0 Miles.

(Sand, dirt and some macadam.)

0.0 Leave Kankakee. Go straight east to turn right. Two miles to turn right. Nine miles to turn left. One-half mile to

HERSCHER. Continue out of town. Continue one-half mile to turn left. Four miles, again turn left. One-half mile. Go south to

BUCKINGHAM. Continue east one-half mile to turn left (west). One-half mile to

CABERY. Continue out of Cabery 1½ miles to turn left. Continue 4 miles direct to

KEMPTON. Leave town. Continue 1½ miles west to turn left. Go 3 miles south to turn right one-half mile west to

CULLOM. Continue out of Cullom one-half mile to turn left 9 miles on main road to turn right 1 mile. Turn left at beginning of main street. Follow same to center of

47.0 **CHATSWORTH.**

TRIP No. 689:

CHATSWORTH TO GIBSON CITY—28.0 Miles.
(Dirt and gravel road.)

0.0 Leave Chatsworth on main street. Go west to end of pavement. Turn left across railroad. Go straight west to
FORREST. Turn left (south). Go 7 miles. Turn left one-half mile and cross Wabash railroad. Turn right to
RISK. Go south 1½ miles. Turn left at cemetery. Straight ahead one-half mile to
STRAWN. Turn right. Follow main road south. Turn left and cross Wabash railroad. Turn right (south) 4 miles to
SIBLEY. Straight through. Turn right. Follow main road across Wabash railroad. Turn to left at first turn. Follow main road 8 miles to
28.0 **GIBSON CITY.**

TRIP No. 690:

GIBSON CITY TO CHATSWORTH—28.0 Miles.
(Dirt and gravel road.)

0.0 Leave center of Gibson City. Follow main traveled road 8 miles. Turn right. Cross Wabash railroad. Follow main road to turn left. Continue straight through
SIBLEY.. Four miles to turn left. Cross Wabash railroad and then turn right. Follow main traveled road north to turn left to
STRAWN. Continue straight ahead 1½ miles to turn right at cemetery. Go 1½ miles north to
RISK. Continue out of town. Turn right one-half mile. Cross Wabash railroad. Turn right. Go 7 miles to
FORREST. Continue straight east out of town. Turn right across railroad. Beginning of pavement. Go in on Main St. to center of
28.0 **CHATSWORTH.**

TRIP No. 693:

GALESBURG TO BUSHNELL—34.0 Miles

0.0 Leave Galesburg. Go straight out of town to
2.0 Angle left. Straight ahead to
5.5 **SALUDA.** Turn right.
6.5 Turn left.
11.5 Turn left.
12.5 Turn right.
16.5 Turn right.
HERMON.
18.5 Turn left.
19.5 Turn right.
20.5 Turn left.
23.0 Turn left, then jog right.
27.0 Turn right to
PRAIRIE CITY. Straight ahead.
29.0 Turn left. Go south, straight into
34.0 **BUSHNELL.**

TRIP No. 694:

CHICAGO TO ST. LOUIS, MO. (Via Bloomington)—336.5 Miles.

0.0 Leave corner of Michigan Ave. and Jackson Blvd. Go west on Jackson Blvd.
0.8 Cross bridge. Asphalt street.
2.4 Under elevated railroad.
2.8 Jog right, then left.
3.5 Under elevated railroad.
4.8 Garfield Park. Turn right.
5.1 Turn left. Cross car line. Small lake at right.
5.3 Enter Washington Blvd.
6.2 Under elevated railroad.

6.9 Jog right, then left.
8.0 Turn left on Austin Ave.
8.1 Turn right on Madison St. Brick pavement.
8.8 Cross trolley.
9.3 Turn left on Desplaines Ave. Follow car line.
9.6 Cross railroad.
11.4 Stone road.
11.6 Cross railroad.
12.5 Cross trolley. Do not turn.
12.8 Take left fork. Leave car line.
13.0 Turn right.
13.1 **RIVERSIDE.** Cross railroad. Turn right.
13.3 Turn left.
13.6 Cross bridge. Turn right.
13.8 **LYONS.** Run parallel trolley.
14.1 Turn left.
14.3 Straight ahead.
15.1 Turn right. Leave trolley.
15.9 Cross bridge.
16.0 Cross railroad.
17.3 School at right.
19.6 Church at left.
19.9 Iron bridge.
21.8 School at right.
24.5 School at left.
24.6 Church at left.
25.4 Turn left.
27.1 Jog right, then left.
28.0 Steep hill.
28.3 Jog right, then left.
28.4 Cross culvert.
28.7 Concrete bridge.
28.8 Iron bridge.
29.0 Under viaduct.
29.2 **LEMONT.** Dirt and stone road.
29.3 Cross railroad and trolley, then right and parallel same.
31.0 Cross trolley.
31.8 Cross trolley.
32.1 Turn left. Leave trolley.
32.2 Turn right. Ascend hill.
33.3 Turn right at top of hill.
33.4 Cross railroad.
33.5 **ROMEO.** Straight ahead. Gravel road.
33.9 Iron bridge. Jog left. Cross railroad, then right.
34.0 Turn left. Cross iron bridge.
34.4 Cross three iron bridges at short intervals.
34.6 Cross two iron bridges.
35.1 Turn left at crossroad.
36.1 School at left.
38.3 Turn left.
38.8 Cross two bridges.
39.1 Cross railroad.
39.3 Cross iron bridge and railroad.
39.4 **LOCKPORT.** Turn right. Parallel trolley.
40.5 Cross trolley.
(40.6 Concrete bridge.
42.1 Under railroad bridge.
42.2 Penitentiary at right.
42.9 Cross railroad.
43.7 Turn right on Cass St.
44.1 Turn left on Chicago St., still following car line.
44.3 **JOLIET.** Court House. Turn right on Jefferson St.
44.5 Cross railroad and river bridge.
44.7 Under railroad bridge.
44.8 Cross railroad. Up hill.
45.0 Cemetery at left.

45.2 Leave trolley. Take left fork.
45.8 School at right.
47.4 Cross railroad.
48.7 Cross three small bridges at short intervals.
50.2 Turn left before crossing bridge.
51.3 School and church at left.
52.3 Turn right.
53.2 Cross river bridge.
53.3 Turn left.
54.8 Turn right at railroad track.
55.1 School at right.
57.0 Cross railroad. Dirt road.
57.2 Turn left.
58.2 **MINOOKA.** Turn right before crossing railroad.
58.6 Under viaduct. Gravel road.
60.7 Iron bridge.
62.0 Cross bridge, then left. End of road. Gravel and dirt.
62.5 Turn right. End of road.
63.0 School at right.
63.6 Turn left Church at right. Dirt road.
64.4 Iron bridge.
64.5 Iron bridge.
65.0 Turn right at crossroad.
65.5 Turn left. Cross bridge. School at right.
65.6 Turn left.
66.0 Turn right.
68.0 Turn left.
68.1 Jog right, then left.
68.5 Straight ahead at crossroad.
69.8 Turn left.
70.9 Turn right on E. High St.
71.0 Turn left on Liberty St.
71.4 Cross railroad.
71.5 Cross trolley.
71.6 **MORRIS.** Go straight through.
71.8 Turn right on Washington St. 2 blocks.
72.0 Turn left.
72.1 Cross railroad. Bridge. Railroad.
72.2 Cross bridge over Illinois River.
75.6 Turn left at crossroad.
76.0 School at left. Turn right. Dirt road.
78.5 Iron bridge.
79.4 Iron bridge.
79.9 Iron bridge.
80.5 School at left.
80.6 Turn right.
80.7 Cross railroad.
80.9 Turn left.
81.0 **MAZON.** Turn right just before crossing railroad.
81.3 Cross railroad, then right.
81.7 Cemetery at left.
81.8 Turn left.
82.3 Iron bridge.
84.0 Iron bridge.
85.5 Church at left.
85.6 Iron bridge.
87.1 Iron bridge.
87.5 Iron bridge.
88.5 Iron bridge.
90.2 Iron bridge.
90.5 Turn left.
90.6 Turn right.
91.0 Small bridge
91.4 Cross railroad.
91.5 Jog right, then left.
91.9 **DWIGHT.**

Automobiles Supplies Repair Work

Central Garage

PONTIAC :: ILLINOIS

Bane & Schrock, Proprietors

Auto 1383——SHOP PHONES——Bell 360

92.0 Turn right just before crossing railroad.
92.1 Turn left.
92.0 Turn right before crossing railroad. Run parallel same.
92.5 Cross railroad.
92.8 Cross railroad.
94.7 Turn left. Cross railroad.
RILING. Trolley station. Leave railroad.
94.9 Turn left. School at corner.
96.0 Concrete bridge.
97.0 School at left.
97.9 Jog left, then right.
98.9 Turn right. End of road. School at corner.
99.0 Iron bridge.
100.8 School at right.
101.0 Iron bridge.
102.4 Turn left before crossing railroad.
102.6 Turn right. Cross railroad.
102.7 **ODELL.** Turn left. Parallel railroad.
108.2 **CAYUGA.** End of road. Turn right. Leave railroad.
108.3 Jog right, then left.
109.4 Turn left.
110.7 Iron bridge. Gravel road.
110.9 School at right. Turn left. Cross railroad, then right.
111.8 Iron bridge.
112.7 Bear left. Cross trolley.
112.8 Iron bridge.
112.9 Cross railroad.

PEOPLE'S CAFE

FOR A GOOD DINNER
FOR A QUICK DINNER

Attention Given to Auto Parties

220 W. Madison PONTIAC, ILL.

113.2 Turn right at end of road.
113.4 High School at right.
113.5 Turn left. Follow trolley.
114.1 **PONTIAC.** Corner Main and Washington Sts. Turn right on Washington St.
114.5 Turn left on Vermillion St.
114.6 Cross large iron bridge.
115.0 Turn right at Reformatory.
115.3 Turn left at end of road. Follow C. & A. railroad short distance.
117.1 Iron bridge. Dirt road.
117.2 Turn right.
117.6 Iron bridge.
118.0 Cross C. & A. railroad. Turn left. Parallel railroad.
119.0 Livingston County Farm at right.
119.2 Turn right. Leave railroad.
119.6 Turn left at first turn.
120.0 Turn right at end of road.
120.3 Iron bridge, then left.
120.8 Pond at left.
121.4 Turn left. Cross railroad, then right.
121.5 **OCOYA.** Straight ahead.
121.8 Turn right at end of road.
122.7 Turn left.
124.4 Turn left. Cross railroad. Turn right. Parallel railroad.
126.3 Leave railroad.
126.7 Turn right before crossing railroad.
126.8 Turn left. Cross railroad.
127.0 **CHENOA.** Take right fork.
127.2 Turn right. Cross C. & A. railroad. Turn left. Parallel railroad.
131.8 Turn right. End of road. School at right. Leave railroad.
132.6 Turn left.
133.6 Jog left, then right.
133.8 Iron bridge. Gravel road.
134.3 Cross railroad.
135.1 Turn right.
135.5 Turn left.
135.8 Turn right at park.
135.9 **LEXINGTON.** Go to Cottage Hotel, then
136.0 Turn left.
137.2 Bear right. Cross bridge. Straight ahead.
137.6 Cross railroad. Straight ahead. Sandy road.
138.3 Iron bridge. Angling road.
139.4 Iron bridge.
139.6 School at left. Dirt road.
140.9 Turn left at end of road.
141.7 Turn right at end of road.
142.9 Turn left.
143.0 Small bridge.
143.6 Iron bridge.
143.7 Jog left, then right.
144.7 Turn right.
144.8 Turn left.
145.6 Turn right at end of road.
145.8 Turn left.
145.9 Turn right before crossing railroad.
146.1 **TOWANDA.** Straight through.
146.2 Jog right, then left.
146.3 Turn left. Go to railroad track.
146.4 Turn right. Parallel railroad.
151.1 Bear right, leaving railroad.
151.5 Jog right, then left.
151.8 Turn left. Parallel trolley. Brick pavement.
152.1 **NORMAL.** Straight ahead. Follow brick pavement.
152.3 Turn right on asphalt pavement. Leave trolley.

152.4 Cross railroad.
152.5 Turn left. Church at left.
152.6 Cross railroad and trolley.
153.4 Turn right.
153.5 Turn left.
154.0 Turn right on Graham St. Asphalt.
154.2 Cross trolley. School at left.
154.4 Turn left (north) on Main St.
155.0 **BLOOMINGTON.** Court House corner of Main and Washington Sts.
See Trips 191, 313, 366, 369 and 282 from Bloomington to St. Louis.

C. U. Williams & Son, Garage.
Bloomington Auto Co.
Bourdereaux Welding Co., Peoria.

TRIP No. 695:

ST. LOUIS, MO., TO CHICAGO (Via Bloomington)—336.5 Miles.

See Trips 283, 370, 365, 314, 192 and 695 from St. Louis to Bloomington.
0.0 Leave Court House, corner of Main and Washington Sts. Go south on Main St. Asphalt.
0.6 Turn right on Graham St.
0.8 School at right. Cross trolley.
1.0 Turn left.
1.5 Turn right.
1.6 Turn left.
2.4 Cross railroad and trolley.
2.5 Turn right. Church at right.
2.6 Cross railroad.
2.7 Turn left on brick pavement, joining trolley.
2.9 **NORMAL.** Straight ahead. Follow brick pavement.
3.2 Turn right. Leave trolley. Dirt road.
3.5 Jog right, then left.
3.9 Bear left, joining railroad.
8.6 Turn left.
8.7 Turn right.
8.8 Jog right, then left.
8.9 **TOWANDA.** Straight through.
9.1 Turn left. Leave railroad at right.
9.2 Turn right.
9.4 Turn left.
10.2 Turn right.
10.3 Turn left.
11.3 Jog left, then right.
11.4 Iron bridge.
12.0 Small bridge.
12.1 Turn right.
13.3 Turn left.
14.1 Turn right.
15.4 School at right. Sandy road.
15.6 Iron bridge.
16.7 Iron bridge.
17.4 Straight ahead. Cross railroad. Gravel road.
17.8 Cross bridge. Bear left.
19.0 Turn right.
19.1 **LEXINGTON.** Straight through.
19.2 Turn left at park.
19.5 Turn right.
19.9 Turn left.
20.7 Cross railroad.
21.2 Iron bridge. Dirt road.
21.4 Jog left, then right.
22.4 Turn right.
23.2 Turn left. Join railroad. School at left.

27.8 Turn right. Cross C. & A. railroad. Turn left. Leave railroad.
28.0 **CHENOA.** Straight ahead.
28.2 Turn right. Cross railroad.
28.3 Turn left.
28.7 Join railroad.
30.6 Turn left. Cross railroad. Turn right.
32.3 Turn right.
33.2 Turn left.
33.5 **OCOYA.** Straight ahead.
33.6 Turn left. Cross railroad. Turn right.
34.2 Pond at right.
34.7 Turn right and cross iron bridge.
35.0 Turn left.
35.4 Turn right.
35.8 Turn left. Join railroad.
36.0 Livingston County Farm at left.
37.0 Turn right. Cross C. & A. railroad. Leave railroad.
37.4 Iron bridge.
37.8 Turn left.
37.9 Iron bridge. Gravel road.
39.7 Turn right.
40.0 Turn left at Reformatory.
40.4 Cross large iron bridge.
40.5 Turn right.
40.9 **PONTIAC.** Court House, corner of Main and Washington Sts.
41.5 Follow trolley. Turn right.
41.6 High School at left. Leave trolley.
41.8 Turn left.
42.1 Cross railroad.
42.2 Iron bridge.
42.3 Cross trolley. Bear right.
43.2 Iron bridge.
44.1 Turn left. Cross railroad. Turn right. School at left.
44.3 Iron bridge. Dirt road.
45.6 Turn right.
46.7 Jog right, then left.
46.8 **CAYUGA.** Follow railroad.
52.3 **ODELL.**
52.4 Turn left. Cross railroad.
52.6 Turn right.
54.0 Iron bridge.
54.2 School at left.
56.0 Iron bridge.
56.1 Turn left. School at corner.
57.1 Jog left, then right.
58.0 School at right.
59.0 Concrete bridge.
60.1 Turn right. School at corner.
60.3 **RILING.** Trolley station. Cross railroad. Turn right. Parallel railroad.
62.2 Cross railroad.
62.5 Cross railroad.
62.7 Turn left. Leave railroad.
62.9 Turn right.
63.0 Turn left.
63.1 **DWIGHT.**
63.5 Jog right, then left.
63.6 Cross railroad.
64.0 Small bridge.
64.4 Turn left.
64.5 Turn right.
64.8 Iron bridge.
66.5 Iron bridge.
67.5 Iron bridge.
69.9 Iron bridge.

69.4 Iron bridge.
69.5 Church at right.
71.0 Iron bridge.
72.7 Iron bridge.
73.2 Turn right.
73.3 Cemetery at right.
73.7 Turn left. Cross railroad.
74.0 **MAZON.**
74.1 Turn right.
74.3 Cross railroad.
74.4 Turn left.
74.5 School at right.
75.1 Iron bridge.
75.6 Iron bridge.
76.5 Iron bridge.
79.0 School at right. Turn left. Dirt road.
79.4 Turn right at crossroad.
82.8 Cross bridge over Illinois River.
82.9 Cross railroad. Bridge. Railroad.
83.0 Turn right.
83.2 Turn left.
83.4 **MORRIS.** Straight through.
83.5 Cross trolley.
83.6 Cross railroad.
84.0 Turn right on E. High St.
84.1 Turn left.
85.2 Turn right.
86.5 Straight ahead at crossroad.
86.9 Jog right, then left.
87.0 Turn right.
89.0 Turn left.
89.4 Turn right.
89.5 Cross bridge. Turn right. School at left.
90.0 Turn left at crossroad.
90.5 Iron bridge.
90.6 Iron bridge.
91.4 Turn right. Church on left. Gravel and dirt road.
92.0 School at left.
92.5 Turn left.
93.0 Turn right. Cross bridge. Gravel road.
94.3 Iron bridge.
96.4 Under viaduct. Dirt road.
96.8 **MINOOKA.** Straight ahead.
97.8 Turn right.
98.0 Cross railroad. Gravel road.
99.9 School at left.
100.2 Turn left at railroad track.
101.7 Turn right.
101.8 Cross river bridge.
102.7 Turn left.
103.7 School and church at right.
104.8 Turn right.
106.3 Cross three small bridges at short intervals.
107.6 Cross railroad.
109.2 School at left.
109.8 Straight ahead. Follow trolley.
110.0 Cemetery at right.
110.2 Descend hill and cross railroad.
110.3 Under railroad bridge.
110.5 Cross river bridge and railroad. Turn left.
110.7 **JOLIET.** Court House. Continue on Chicago St. Follow car line.
110.9 Turn right on Cass St.
111.3 Turn left, still following trolley.
112.1 Cross railroad.
112.7 Penitentiary at left. Keep straight.

112.9 Under railroad bridge.
114.4 Concrete bridge.
114.5 Cross trolley. Parallel same to
115.6 **LOCKPORT.**
115.7 Cross railroad and iron bridge.
115.9 Cross railroad.
116.2 Cross two bridges.
116.7 Turn right.
118.9 School at right.
119.9 Turn right at crossroad.
120.4 Cross two iron bridges.
120.6 Cross three iron bridges at short intervals.
121.0 Cross iron bridge and turn right.
121.1 Jog left, cross railroad, then right. Iron bridge.
121.5 **ROMEO.** Straight ahead. Dirt and stone road.
121.6 Cross railroad.
121.7 Turn left at top of hill.
122.8 Descend hill and turn left.
122.9 Turn right, joining trolley.
123.2 Cross trolley.
124.0 Cross trolley.
125.7 Turn left. Cross railroad and trolley, leaving same.
125.8 **LEMONT.** Stone road.
126.0 Under viaduct.
126.2 Iron bridge.
126.3 Concrete bridge.
126.6 Cross culvert.
126.7 Jog right, then left.
127.0 Steep hill.
127.9 Jog right, then left.
129.6 Turn right.
130.4 Church at right.
130.5 School at right.
133.2 School at left.
135.1 Iron bridge.
135.4 Church at right.
137.7 School at left.
139.0 Cross railroad.
139.1 Cross bridge.
139.9 Turn left, joining trolley.
140.7 Straight ahead.
140.9 Turn right.
141.2 **LYONS.** Leave trolley.
141.4 Turn left. Cross bridge.
141.7 Turn right. Turn left. Cross railroad.
141.9 **RIVERSIDE.** Take right fork after crossing railroad.
142.0 Turn left.
142.2 Straight ahead.
142.5 Cross car line and run parallel same.
143.4 Cross railroad.
143.6 Brick pavement.
145.4 Cross railroad.
145.7 Turn right on Madison St. Asphalt.
146.2 Cross trolley.
146.9 Turn left on Austin Ave.
147.0 Turn right on Washington Blvd.
148.1 Jog right, then left.
148.8 Under elevated railroad.
149.7 Leave Washington Blvd.
149.9 Turn right. Cross car line. Small lake at left.
150.2 Garfield Park. Turn left in Jackson Blvd.
151.5 Under elevated railroad.
152.2 Jog right, then left.
152.6 Under elevated railroad.
154.2 Cross bridge. Continue to end of boulevard.
155.0 **CHICAGO.** Corner of Michigan Ave. and Jackson Blvd.

Only Garage on Direct "Cannon Ball" Trail

H. C. BAILEY

TELEPHONE 64

Autos, Auto Supplies, Repairing

216 Front Street GALVA, ILL.

TRIP No. 696:

ALEDO TO KEITHSBURG—13.5 Miles.

0.0 Leave Aledo. Go west to
2.0 Turn south to
6.5 Turn west to
13.5 **KEITHSBURG.** Ferry and bridge.

TRIP No. 697:

KEITHSBURG TO ALEDO—13.5 Miles.

0.0 Leave Keithsburg ferry and bridge. Go directly east to
7.0 Turn north to
11.5 Then east to
13.5 **ALEDO.**

TRIP No. 698:

ALEDO TO GALVA—33.5 Miles.

0.0 Leave Aledo. Go straight east to
4.0 Turn north to
4.5 Turn east to
12.0 **VIOLA.** Continue due east to
14.5 **NEW WINDSOR.** Continue east to
ALPHA, then south one-half mile, east one-half mile, south one-half mile, and again east 2 miles to
19.5 **WOODHULL..** Leave, going south to
20.5 Turn east, going straight ahead.
26.5 (Pass NEKOMA one-half mile south of town.) Straight east to
33.5 **GALVA.**

H. C. Bailey, Garage.

TRIP No. 699:

GALVA TO ALEDO—33.5 Miles.

0.0 Leave Galva. Go west.
7.0 Straight ahead. (NEKOMA one-half mile to south.)
13.0 Turn west. Continue north to
14.0 **WOODHULL.** Leave town. Go west 3 miles, north one-half mile, west one-half mile, then north one-half mile to
ALPHA. Continue west to
19.0 **NEW WINDSOR.** Go west out of town to
21.5 **VIOLA.** Leave town, going west to
29.0 Turn south.
29.5 Go straight west to center of
33.5 **ALEDO.**

TRIP No. 700:

LA SALLE TO STARVED ROCK (Via Deer Park)—7.5 Miles.

0.0 Leave La Salle Garage. Go 2 blocks east. Turn right. Cross railroad and canal. Continue to

1.0 River bridge. Turn to left at Y road. Go straight east.

2.5 Pass shaft and dumps. Go slow down hill. Cross railroad. Straight on. Cross Vermillion River bridge. Up large hill and straight east to where tree is growing in middle of road. To right of this tree (or south) is

6.0 **DEER PARK.** Go east from tree to first crossroad. Turn to the left (north). Follow road down hill. ✶ Run slow. Turn to right at foot of hill into

7.5 **STARVED ROCK.**

TRIP No. 701:

STARVED ROCK TO LA SALLE (Via Deer Park)—7.5 Miles.

0.0 Leave Starved Rock. Turn left at foot of hill. ✶Go slow, following road up hill. Turn to right at crossroad. Continue west to

1.5 **DEER PARK.** Straight ahead. Pass point where tree is growing in middle of road. Straight west down steep incline. Cross Vermillion River bridge. Straight ahead. Cross railroad. Go up hill. Pass

5.0 Dumps and shaft. Go straight west. Turn to right at Y road.

6.5 Cross river bridge. Continue, crossing over canal and railroads. Turn left. Go 2 blocks west to

7.5 **LA SALLE.**

Wisconsin Hotel.

TRIP No. 702:

STARVED ROCK TO OTTAWA—10.2 Miles.

0.0 Leave Starved Rock entrance.

0.8 Turn right and cross bridge.

0.9 End of bridge.

1.9 Starved Rock ferry landing.

6.7 Straight ahead.

8.1 Cross railroad and enter on Ottawa Ave.

9.0 Turn left one block.

9.1 Turn right onto Illinois Ave.

9.4 Bend right.

9.8 Turn left on Filmore St., two blocks.

9.9 Turn right onto Main St.

10.0 Cross railroad and continue east across canal to

10.2 **OTTAWA.** Main and La Salle Sts.

Ottawa Garage.
New Clifton Hotel.
J. L. Piergue, Cafe.

TRIP No. 703:

OTTAWA TO STARVED ROCK—10.3 Miles.

0.0 Main and La Salle Sts. West on Main St., across canal.

0.2 Cross railroad.

0.3 Turn left (south) on Filmore St., two blocks.

0.4 Turn right on Illinois Ave.

0.8 Bend left, following trolley.

1.1 Turn left one block.

1.2 Turn right on Ottawa Ave.

2.1 Cross railroad.

3.5 Straight ahead; do not cross trolley or canal.

8.3 Starved Rock ferry landing.

9.3 Iron bridge. Turn left, crossing same.

9.4 Turn left at end of bridge into State Park.

10.2 **STARVED ROCK.**

TRIP No. 704:

CHICAGO TO NEW BUFFALO, MICH.—75.6 Miles.

0.0 Leave Chicago at corner of Michigan Ave. and Congress St. Go south on Michigan Ave.
5.5 Turn left on Fifty-fifth St. Boulevard.
5.7 Under viaduct.
5.9 Turn right through Washington Park.
6.7 Bend left on the Midway Plaisance.
7.6 Under viaduct.
7.8 Turn right through Jackson Park. Field Columbian Museum at left.
8.8 Continue south on Jefferson Ave. to Sevtny-first St. Turn left (east) to Coles Ave. Continue southeast on Coles Ave. to
Seventy-ninth St. Turn left (east) to Ontario Ave., turning right (south), continuing on Ontario Ave. to
10.8 Eighty-third St. Turn left (east) 1 block and then right (south). Sontinue south on Superior Ave., corssing railroad at
Eighty-sixth St. Continuing south to
Eighty-siventh St. Turn left (east) 1 block to Buffalo Ave. Turn right (south) on Buffalo Ave., continuing south to Ninety-second St.
12.8 **SOUTH CHICAGO.** Turn left, crossing
13.5 Calumet River and railroad to Ewing Ave., bearing right (south), continuing south to
14.7 One-Hundred St. Under viaduct. Avoid left hand road, continuing south on Ewing Ave. to
One-Hundred-and-Sixth St. Turn left (east) on One-Hundred-and-Sixth St. to Indianapolis Ave., continuing southeast to
16.5 Railroad crossing and bridge. Keep to left at forks of road. (Road to right leads to HAMMOND, 4½ miles.) Pass baseball park, following trolley. Keep straight ahead where trolley leave to left, continuing diagonally into
18.6 **WHITING.** Cross railroad, picking up trolley. Cross two railroads. Continue south into
20.7 **EAST CHIGAGO.** Continue south through town, crossing railroad. Turn left (east) at Park on right. Continue east, crossing two railroads and bearing to right. Avoid right hand road. Turn right and left. Grasseli Station on right. cross river. Follow Kennedy Ave. to Hammond and Gary Sts. Avoid left hand road. Turn right, then left, straight into
30.6 **TOLLESTON.**
31.0 Jog left across railroad, then right.
32.0 Turn left on Broadway.
32.7 **GARY.** Turn right on Fifth Ave.
33.3 End of pavement. Macadam road.
34.0 Under viaduct. Cross railroad.
35.3 **AETNA.** Job left across railroad, then right.
36.5 Turn left.
36.6 **MILLER.** Turn right.
37.0 Viaduct.
37.3 Railroad crossing.
37.5 Bend right.
37.7 Railroad crossing.
37.9 Bend left.
38.4 Bridge.
39.3 **EAST GARY.** Turn left.
41.2 Jog left and right.
42.3 Turn left.
43.1 Turn right.
43.3 Two railroad crossings.
43.6 **CHRISMAN.** School on left.
44.6 Turn left.
45.1 Cross railroad. Turn right.

45.6 Bridge.
46.7 Turn left.
47.1 Jog. School at left.
47.9 Two iron bridges.
48.1 Under viaduct.
48.2 Turn right. Cross railroad. Dirt road 1 mile.
48.5 School on right. (DUNE PARK 2 miles to left.)
48.7 Interurban crossing.
49.3 Up hill. Stone road 2 miles.
51.3 Dirt road 1 mile. (PORTER 1 mile to right.)
52.3 Turn left on stone road 2½ miles. (CHESTERTON 1 mile to right.)
53.6 Railroad crossing.
53.8 School on left.
54.7 Railroad crossing.
54.8 Culvert. Dirt road 2 miles.
56.8 School on left. Macadam road 7 miles.
57.8 Turn left.
60.0 School at left. Turn right.
60.3 Turn left.
60.4 Under viaduct.
60.6 Turn right.
60.9 Railroad crossing.
61.4 Turn left.
61.8 Turn right.
63.1 Railroad crossing.
64.0 Turn left on Franklin St.
64.2 Railroad crossing.
65.6 **MICHIGAN CITY.** Turn right on E. Second St.
66.0 Cross iron bridge. Jog right and left.
66.4 Railroad crossing. Parallel railroad. Macadam 6 miles.
69.8 Jog left across railroad, then right.
71.7 State line. Sand and gravel 17 miles.
72.3 **GRAND BEACH** at left.
73.0 Jog right across railroad, then left.
74.4 Under viaduct .
74.8 Cemetery at right.
75.6 **NEW BUFFALO.** Turn left, then right.

TRIP No. 705:

NEW BUFFALO, MICH., TO CHICAGO—75.6 Miles.

0.0 Leave New Buffalo. Turn left, then right.
0.3 Lake Michigan at right.
0.8 Cemetery at left.
1.2 Under viaduct.
2.6 Jog right across railroad, then left. Parallel railroad.
3.3 **GRAND BEACH** on right.
3.9 State line. Macadam road 6 miles.
5.8 Job left across railroad, then right.
9.2 Railroad crossing on E. Second St.
9.6 Jog right and left. Cross iron bridge.
10.0 **MICHIGAN CITY.** Turn left on Franklin St.
11.4 Railroad crossing.
11.6 Turn right on Earl road. Stone road 7 miles.
12.5 Railroad crossing.
13.8 Turn left.
14.2 Turn right.
14.7 Railroad crossing.
15.0 Turn left.
15.2 Under viaduct.
15.3 Turn right.
15.6 Turn left. School on right.
17.8 Turn right.
18.8 School on right. Dirt road 2 miles.
20.8 Bridge. Stone road 2½ miles.
20.9 Railroad crossing.

21.8 School on right.
22.0 Railroad crossing.
23.3 Turn right on dirt road 1 mile. (CHESTERTON 1 mile ahead.)
24.0 Stone road 2 miles. (PORTER 1 mile to left.)
26.3 Down hill. Dirt road 1 mile.
26.9 Interurban crossing.
27.1 School on left. (DUNE PARK 2 miles to right.)
27.4 Railroad crossing. Turn left. Stone road 14 miles.
27.5 Under viaduct.
27.7 Two iron bridges.
28.5 Jog. School on right.
28.9 Turn right. Parallel railroad.
30.0 Bridge.
30.5 Turn left across railroad.
31.0 Turn right.
32.0 **CHRISMAN.** School on right.
32.3 Two railroad crossings.
32.5 Turn left.
33.3 Turn right.
34.4 Jog left and right.
36.3 **EAST GARY.** Turn right.
37.2 Bridge.
37.7 Bend right.
37.9 Railroad crossing.
38.1 Bend left.
38.3 Railroad crossing.
38.6 Viaduct.
39.0 **MILLER.** Turn left across railroad.
39.1 Turn right. Parallel railroad.
40.3 **AETNA.** Jog left across railroad, then right, paralleling trolley.
41.6 Railroad crossing. Under viaduct.
42.3 Fifth Ave. Pavement.
42.9 **GARY.** Turn left on Broadway.
43.6 Turn right on Eleventh Ave., paralleling trolley. Stone road 1 mile.
44.6 Jog left across railroad, then right.
45.0 **TOLLESTON, IND.** Turn right, then left. Avoid right-hand road. Hammond and Gary Sts. Follow Kennedy Ave. from this point. Cross river. Grasseli Station on left. Turn right and left. Avoid left-hand road, bearing to left, crossing two railroads. Continue west. Park on left. Turn right (west). Cross railroad, continuing north through
54.9 **EAST CHICAGO.** Continue north. Cross two railroads. Leave trolley. Cross railroad.
57.0 **WHITING.** Leave diagonally, straight ahead. Trolley begins on right. Pass baseball park. (Road to left leads to HAMMOND, 4½ miles). Keep to right.
59.1 Bridge and railroad crossing, continuing on Indianapolis Ave. to
One-Hundred-and-Sixth St. Turn right (west) off One-Hundred-and-Sixth St. onto
Ewing Ave. Continuing north. Avoid right-hand road.
60.9 Under viaduct. Continue north, bearing left on Ewing Ave.
62.1 Railroad and Calumet. Turn right.
62.8 **SOUTH CHICAGO.**
Ninety-second St. Continue north on Buffalo Ave. from Ninety-second St. to Eighty-seventh St. Turn left one block. Turn right on Superior Ave. Continue north.
Eighty-sixth St. Cross railroad. Continue north on Superior Ave. to
Eighty-third St. Turn left on Eighty-third St., then right onto
64.8 Ontario Ave. to
Seventy-ninth St. Turn left on Seventy-ninth St. to Coles Ave. Turn right on Coles Ave., continuing northwest on

Coles Ave. to
Seventy-first St. Turn left on Seventy-first St. to Jefferson Ave. Turn right on Jefferson Ave., going into
66.8 Jackson Park.
67.8 Field Columbian Museum at right. Turn left on the Midway Plaisance.
68.0 Under viaduct.
68.9 Bend right through Washington Park.
69.7 Bend left on Fifty-fifth St.
69.9 Under viaduct.
70.1 Turn right on Michigan Ave. to
75.6 **CHICAGO.**

TRIP No. 706 is Favored Trip for Michigan Points:

CHICAGO TO CASSOPOLIS (Via Gary, Chesterton, LaPorte and South Bend).

CHICAGO TO GARY—39.4 Miles.

0.0 Leave Chicago main point at corner of Jackson and Michigan Blvd., going south on Michigan.
5.2 Turn right on Fifty-fifth Blvd.
5.4 Turn left on State St.
6.1 Straight south on State.
6.5 Under several railroads.
7.3 End of pavement.
9.8 Railroad crossing.
11.0 Turn left on Ninety-ninth Place.
11.1 Turn right on Michigan St.
13.1 Railroad crossing.
13.4 **KENSINGTON.**
13.9 Straight south on Michigan St.
14.5 Turn left.
14.7 Turn right.
15.0 Parallel to railroad. Road on right. Cross railroad. Turn right.
15.1 Railroad crossing.
15.5 Bridge.
15.8 Turn left.
16.4 Turn right. Railroad crossing.
16.6 Bend right.
DALTON CITY. Bad sand.
16.8 Railroad crossing in Dalton.
18.9 **SOUTH HOLLAND.** Bridge.
19.9 Railroad crossing.
21.4 Turn left.
21.5 Turn left in
THORNTON.
21.6 Bridge.
23.4 Railroad crossing. Good macadam.
24.2 Turn right.
24.3 Turn left.
OAK GLEN.
24.8 Jog left.
25.6 Railroad crossing.
25.7 **LANSING.**
26.4 Railroad crossing.
27.0 **MUNSTER, IND.** Straight through.
28.3 Bridge. State line.
29.1 Railroad crossing.
29.3 Railroad crossing.
29.4 Turn right.
29.5 Turn left.
HIGHLAND.
31.4 Bridge over railroad.
34.9 Railroad crossing.
35.9 Turn left.
36.7 Bridge.

HARVEY STRONG

SUMMER RESORT

Caloma, - Mich.

WIGWAM HOTEL

Watervliet, Michigan

37.5 Beginning of pavement.
37.9 Railroad crossing.
38.9 Railroad crossing.
39.0 Railroad crossing.
39.4 **GARY.** Main Square at corner of Sixth and Broadway St.

GARY TO CHESTERTON—18.4 Miles.

0.0 Leave Gary Main Square at corner of Broadway and Sixth, going north on Broadway.
0.1 Turn to right on Sixth St.
0.3 End of pavement.
1.3 Under railroad. Cross trolley.
3.3 Turn left. Cross trolley.
3.9 Turn left. Leave trolley.
4.0 Railroad crossing.
MILLER STATION. Turn right.
4.6 Under railroad.
4.7 Railroad crossing.
5.1 Railroad crossing.
6.6 Railroad crossing.
6.7 **EAST GARY.** Turn left.
8.6 Turn left. County line.
8.8 Bridge.
9.0 Bend left.
9.3 Turn right.
10.5 Turn left.
10.7 Railroad crossing.
10.8 Railroad crossing.
12.0 Turn left.
12.5 Railroad crossing. Turn right.
13.0 Bridge.
16.2 Turn right. Railroad crossing. Turn left.
16.5 Turn right. Railroad crossing. Turn left.
16.9 Turn left.
17.1 Railroad crossing.
18.4 **CHESTERTON.** Main Square at corner of Main and Valparaiso Sts.

CHESTERTON TO LAPORTE—21.3 Miles.

0.0 Leave Chesterton Main Square at corner of Valparaiso and Main, going south on Valparaiso.
0.3 Turn left.
0.4 Bridge. Cemetery on right.
1.6 School on left.
2.0 Turn right.
2.3 Turn left.
2.9 End of macadam.
4.1 Macadam road.
4.2 Bridge.
5.2 Turn left. Railroad crossing.
BURDICK STATION.
5.3 End of pike.
5.9 Keep to right. Straight ahead.
6.5 Bridge.
6.8 Turn right.
7.1 Turn left.
7.6 Turn right. Church on right.
7.9 Turn left. Beginning of macadam.
8.3 Bridge. County line.
9.2 **OTIS.**
9.6 End of macadam.
10.6 Turn right. Railroad crossing.
11.2 School on left.
11.4 Turn left.
12.6 Turn left.
13.0 Turn right.

15.1 End of dirt road. Beginning of macadam.
15.8 School on left. Turn left.
16.2 Railroad crossing.
WALLS STATION.
17.1 Turn right.
18.7 School on right.
19.8 Railroad crossing.
20.6 Railroad crossing.
20.7 Turn left on J St.
20.8 Turn to right in Main St.
21.3 **LAPORTE.** Court House at corner of Main and Michigan.

LAPORTE TO SOUTH BEND—26.4 Miles.

0.0 Leave Court House. Go west on Main St.
1.1 Cross railroad.
3.7 Cross trolley.
5.9 At fork. Keep to left. Follow telephone poles.
12.9 **NEW CARLISLE.** Straight through.
13.2 Cross railroads and trolley.
17.5 Cross iron bridge.
17.6 Cross railroad.
24.2 Cross railroad.
24.8 Enter on Michigan Ave.
25.2 Cross railroad.
26.2 Angle left on LaSalle St.
26.3 Turn right on LaFayette St.
26.4 **SOUTH BEND.**

SOUTH BEND TO CASSOPOLIS—23.1 Miles.

0.0 Leave South Bend Court House at corner of Main and Washington Sts.
0.1 Turn left on W. Jefferson St.
0.5 Bridge over St. Joseph's River.
0.6 Turn to left in Hill St.
1.1 Turn to right on Notre Dame St.
1.6 Leaving South Bend.
3.6 Bridge. Good pike.
5.1 Turn to right.
5.2 School to right.
7.2 Church on left.
7.5 Turn to right.
7.6 Turn to left.
9.4 Turn to right.
9.6 Railroad crossing.
9.7 Turn to left.
9.8 Railroad crossing into
GRANGER. Turn to right.
10.0 Turn to left.
10.9 Railroad crossing. State line.
12.6 Turn to right. Sandy road.
13.9 **EDWARDSBURG.**
14.1 Turn to left.
14.2 Turn to right, leaving Edwardsburg.
14.4 Railroad crossing.
18.0 Cemetery on right.
18.7 Keep to left.
20.5 School on left. Turn to left.
21.9 Jog to right and left.
22.1 Railroad crossing.
22.3 Turn to left on Okeff St.
23.1 **CASSOPOLIS.** Court House at corner of Broadway and State St.

TRIP No. 707:

CASSOPOLIS, MICH., TO CHICAGO, ILL. (Via South Bend, La Porte, Chesterton and Gary).

CASSOPOLIS TO SOUTH BEND—23.1 Miles.

0.0 Leave Cassopolis Court House at corner of Broadway and State St., going west on State St.
0.1 Turn to right on Okeff St.
0.8 Railroad crossing.
1.0 Railroad crossing.
1.2 Jog to right and left.
2.6 Bear to right. School on left.
4.4 Keep to right.
5.1 Cemetery on left.
8.7 Railroad crossing.
8.9 Turn to left into
EDWARDSBURG.
9.0 Turn to right.
9.2 Center of Edwardsburg.
10.5 Turn left. Good road.
12.2 Railroad crossing. State line.
13.1 Turn right.
13.3 Turn left in
GRANGER. Railroad crossing.
13.4 Turn right.
13.5 Railroad crossing.
13.7 Turn left.
15.5 Turn right.
15.6 Turn left.
15.9 Church on right.
17.9 School to left.
18.0 Turn to left.
19.5 Bridge.
21.5 Entering on Rotterdam St.
22.0 Turn left on Hill St.
22.5 Turn right in W. Jefferson.
22.6 Bridge over St. Joseph River.
23.0 Turn right on Main St.
23.1 **SOUTH BEND.** Court House at corner of Main and Washington Sts.

SOUTH BEND TO LAPORTE—26.4 Miles.

0.0 Leave Oliver Hotel. Go north on LaFayette St.
0.3 Turn left on LaSalle St. with trolley. Go one block, then angle right on Michigan Ave. Follow trolley.
1.4 Cross railroad.
2.2 Keep to left.
2.4 Cross railroad.
9.0 Cross railroad.
9.1 Cross iron bridge.
13.3 Cross trolley and railroad.
13.6 **NEW CARLISLE.** Straight ahead.
17.0 Fork. Keep to left. (Road to right goes to MICHIGAN CITY.)
21.9 Cross iron bridge.
22.8 Cross trolley and follow same in business center.
26.4 **LAPORTE.**

LAPORTE TO CHESTERTON—21.3 Miles.

0.0 Leave LaPorte Court House at corner of Main and Michigan, going west on Main St.
0.5 Turn to left on J St.
0.6 Turn right on Second St.
0.7 Railroad crossing.
1.5 Railroad crossing.
2.8 School on left.

4.2 Turn left.
5.1 Railroad crossing.
WALLS STATION.
5.5 Turn right. School on right.
6.2 End of macadam. Beginning of dirt road.
8.3 Turn left.
8.7 Turn right.
9.9 Turn right.
10.2 School on right.
10.7 Railroad crossing. Turn left.
11.7 Good macadam.
12.1 **OTIS.**
13.0 Bridge. County line.
13.4 Turn to right. End of macadam.
13.7 Church on left. Turn to left.
14.2 Turn right.
14.5 Turn left.
14.8 Bridge.
15.4 Take left fork.
16.0 Pike road. Good.
16.1 **BURDICK STATION.** Railroad crossing. Turn right.
17.1 Bridge.
17.2 End of pike.
18.4 Macadam road.
19.0 Turn right.
19.3 Turn left.
19.7 School on right.
20.9 Cemetery on left. Bridge.
21.0 Turn right, entering Chesterton on Valparaiso St.
21.3 **CHESTERTON.** Main Square at corner of Valparaiso and Main Sts.

CHESTERTON TO GARY—18.4 Miles.

(Good pike.)

0.0 Leave Chesterton at corner of Main and Valparaiso Sts., going west on Main St.
1.3 Railroad crossing.
1.5 Turn right.
1.9 Turn right. Railroad crossing. Turn left.
2.2 Turn right. Railroad crossing. Turn left, parallel to railroad.
5.4 Bridge.
5.9 Turn left. Cross railroad.
6.4 Turn right.
7.6 Railroad crossing.
7.7 Railroad crossing.
7.9 Turn left.
9.1 Turn right.
9.4 Bend left.
9.6 Bridge.
9.8 Turn right. County line.
11.7 **EAST GARY.** Turn right.
11.8 Railroad crossing.
12.6 Bridge.
13.3 Railroad crossing.
13.7 Railroad crossing.
13.8 Under railroad.
14.4 **MILLER STATION.** Turn left. Railroad crossing.
14.5 Turn right, arallel to trolley.
15.1 Cross trolley. Turn right.
17.1 Under railroad. Cross trolley.
18.1 Beginning of avement on Fifth St.
18.3 Turn left on Broadway.
18.4 **GARY.** Main square. Gary Hotel at corner of Broadway and Sixth St.

GARY TO CHICAGO—39.4 Miles.

0.0 Leave Gary at main square at corner of Sixth and Broadway, going south on Broadway.
0.4 Railroad crossing.
0.5 Railroad crossing.
1.9 End of pavement. Good pike.
2.7 Bridge.
3.5 Turn right.
4.5 Railroad crossing.
8.0 Bridge over railroad.
9.9 **HIGHLAND.** Turn right.
10.0 Turn left.
10.1 Railroad crossing.
10.3 Railroad crossing.
11.1 Bridge. State line.
12.4 **MUNSTER, IND.** Straight through.
13.0 Railroad crossing.
13.7 **LANSING.**
13.8 Railroad crossing.
14.6 Jog right.
15.1 **OAK GLEN.** Turn right.
15.2 Turn left.
16.0 Railroad crossing. Good macadam.
17.8 Bridge.
17.9 Turn right.
THORNTON.
18.0 Turn to right. Winding road for a few squares.
19.5 Railroad crossing.
20.5 **SOUTH HOLLAND.** Bridge.
22.6 Railroad crossing in Dalton. Bad sand.
22.8 **DALTON.** Bend left.
23.0 Railroad crossing. Turn left.
23.6 Turn right.
23.9 Bridge.
24.3 Railroad crossing.
24.4 Turn left. Cross railroad. Parallel with railroad on left.
24.7 Turn left.
24.9 Turn right.
25.5 Parallel to trolley on Michigan Ave.
26.0 **KENSINGTON.**
26.3 Railroad crossing.
28.3 Turn left on Ninety-ninth Place. Good pike.
28.4 Turn right on State St.
29.6 Railroad crossing.
32.1 Beginning of pavement again.
32.9 Under several railroads.
33.3 Englewood to left.
Hyde Park to right. Kee straight ahead.
34.0 Turn right on Fifty-fifth Blvd.
34.2 Turn left on Michigan Ave. Blvd.
39.4 **CHICAGO.** Main starting point at corner of Michigan Ave. and Jackson Blvd.

TRIP No. 708:

MILWAUKEE TO CHICAGO, ILL. (Via Libertyville and Wheeling) —96.6 Miles.

0.0 Leave Milwaukee Court House, corner of Oneida and Jackson Sts. Go south on Jackson St.
0.2 Turn right on Wisconsin St.
0.5 Iron bridge.
1.8 Turn left on Sixteenth St.
2.4 Sixteenth St. viaduct.
3.2 Take middle street, or Muskego, southwest.
4.3 Turn right on Forest Home Ave.
4.6 Turn right on Twenty-second Ave.

5.6 Railroad crossing. Good gravel road.
5.7 Cement bridge.
6.0 Small bridge.
10.5 **OAK CREEK.** Straight through.
13.5 Small bridge. Gravel and dirt road.
13.7 School on right.
15.2 Iron bridge.
15.7 Straight ahead. Dirt road.
20.1 School on left.
25.0 School at right. Gravel road.
25.3 Railroad crossing.
26.3 Cemetery at right. Dirt road.
28.1 Small bridge.
30.5 Small bridge.
30.9 Turn left.
31.5 Iron bridge. Gravel road.
32.4 Bend left.
33.0 Turn right. Dirt road.
35.5 Straight ahead. Gravel and dirt road.
36.5 Over viaduct.
37.5 Small bridge.
37.8 Railroad crossing.
38.1 Small bridge.
40.0 School on left. Dirt road.
40.5 Jog right, then left. State line Wisconsin and Illinois.
41.2 Small bridge.
44.9 Turn left.
45.4 Turn right. Dirt road.
47.4 School on left.
48.0 Small bridge.
49.0 Railroad crossing.
49.5 **GURNEE.** Turn right. Gravel road.
49.7 Iron bridge. Turn left.
52.0 Cement bridge.
54.3 Stone culvert.
56.0 **LIBERTYVILLE.** Straight through.
58.0 School at right.
58.4 Railroad crossing.
61.0 Cement culvert.
62.0 **HALF DAY.** Straight through.
62.1 Iron bridge. Take left fork.
64.1 School on left.
64.8 Iron bridge.
66.7 **WHEELING.** Straight through.
67.9 River at left.
68.7 School on left.
69.1 Take left fork. River at left.
69.4 Iron bridge.
69.9 **WEST NORTHFIELD.** Straight through.
70.6 Turn left. Dirt road.
70.8 Cemetery at left.
73.4 Railroad crossing.
74.2 Turn right.
75.2 Turn left.
77.2 Railroad crossing.
79.2 Bend right.
79.4 **WILMETTE.** Turn left on Ridge Ave.
79.9 Railroad crossing.
80.7 Turn right on Sheridan Road.
81.0 Jog left on Central Ave., then right.
81.2 Jog left across bridge, then right.
82.2 Over viaduct.
82.9 Jog right under viaduct, then left.
83.3 **EVANSTON.**
87.2 Turn left under viaduct. Ridge Ave.
88.2 Bend left on Bryn Mawr Ave. Railroad crossing.

88.4 Turn right on Sheridan Road.
90.4 Under viaduct.
90.5 Turn left under viaduct.
91.0 Bend right.
91.8 Straight ahead.
92.4 Lake Shore Drive.
95.0 Turn right on Chicago Ave:
95.1 Turn left on Rush St.
95.7 Iron bridge. Jog left, then right, on Michigan Ave.
96.6 **CHICAGO.** Corner of Congress St. and Michigan Ave.

TRIP No. 709:

CHICAGO TO MILWAUKEE—96.6 Miles.

(Via Wheeling and Libertyville.)

0.0 Leave Chicago, corner of Congress St. and Michigan Ave. Go north on Michigan Ave.
0.9 Jog left, then right, on Rush St. Iron bridge.
1.5 Turn right on Chicago Ave.
1.6 Turn left on Lake Shore Drive.
4.2 Sheridan Road.
4.8 Take right fork.
5.6 Bend left.
6.1 Under viaduct. Turn right.
6.2 Under viaduct.
8.2 Turn left on Bryn Mawr Ave.
8.4 Railroad crossing. Bend right on Ridge Ave.
9.4 Under viaduct. Turn right.
13.3 **EVANSTON.**
13.7 Jog right under viaduct, then left.
14.4 Over viaduct.
15.4 Jog left across bridge, then right.
15.6 Jog left on Central Ave., then right on Sheridan Road.
15.9 Turn left.
16.7 Railroad crossing.
17.2 **WILMETTE.** Turn right. Gravel road.
17.4 Take left fork.
19.4 Railroad crossing.
20.1 Cement bridge.
21.4 Turn right.
22.4 Turn left.
22.6 Cement culvert.
23.2 Railroad crossing.
25.8 Cemetery at right.
26.0 Turn right. Gravel road.
26.7 **WEST NORTHFIELD.** Straight through.
27.2 Iron bridge.
27.5 Bend right. River at right.
27.9 School on right.
28.7 River at right.
28.9 **WHEELING.** Straight through.
31.8 Iron bridge.
32.5 School on right.
34.5 Iron bridge.
34.6 **HALF DAY.** Straight through.
35.6 Cement culvert.
38.2 Railroad crossing.
38.6 School at left.
40.6 **LIBERTYVILLE.** Straight through.
42.3 Stone culvert.
44.6 Cement bridge.
46.9 Turn right. Iron bridge. Dirt road.
47.1 **GURNEE.** Turn left.
47.6 Railroad crossing.
48.6 Small bridge.

49.2 School on right.
51.2 Turn left. Gravel road.
51.3 School on left.
51.7 Turn right. Dirt road.
55.4 Small bridge.
56.1 Jog right, then left. Illinois and Wisconsin state line.
56.6 School on right. Gravel and dirt road.
58.5 Small bridge.
58.8 Railroad crossing.
59.1 Small bridge.
60.1 Over viaduct.
61.1 Straight ahead. Dirt road.
63.6 Turn left. Gravel road.
64.2 Take right fork.
64.3 School on left.
65.1 Iron bridge. Dirt road.
65.7 Turn right.
66.1 Small bridge.
68.5 Small bridge.
70.3 Cemetery at left.
71.3 Railroad crossing.
71.6 School at left. Dirt road.
76.5 School on right. Gravel road.
81.4 Iron bridge.
82.9 School on left.
83.1 Small bridge. Good gravel road.
83.3 Straight ahead.
86.1 **OAK CENTER.** Straight through.
89.7 School on left.
90.6 Small bridge.
90.9 Cement bridge.
91.0 Railroad crossing. Twenty-second St.
92.0 Turn right on Forest Home Ave.
92.3 Turn left on Muskego Ave.
93.4 Bend left on Sixteenth St.
95.2 Over Sixteenth St. viaduct.
95.8 Turn right on Grand Ave.
96.1 Iron bridge. Wisconsin St.
96.4 Turn left on Jackson St.
96.6 **MILWAUKEE.** Court House, corner of Oneida and Jackson Sts.

TRIP No. 710:

CHICAGO TO HAMMOND—21.1 Miles.

0.0 Leave corner of Michigan Ave. and Congress St. Go south on Michigan Ave.
5.5 Turn left on Fifty-fifth St. Blvd.
5.7 Under viaduct.
5.9 Turn right through Washington Park.
6.7 Bend left onthe Midway Plaisance.
7.6 Under viaduct.
7.8 Turn right through Jackson Park. Field Columbia Museum at left.
0.8 Continue south on Jefferson Ave. to Seventy-first St. Turn left (east) to Coles Ave. Continue southeast on Coles Ave. to Seventy-ninth St. Turn left (east) to Ontario Ave. Turn right (south), continuing on Ontario Ave. to
10.8 Eighty-third St. Jog left and then right. Continue south on Superior Ave. Cross railroad at Eighty-sixth St. Continue south to Eighty-seventh St. Jog left 1 block to Buffalo Ave. Turn right (south) on Buffalo Ave. Continue south to Ninety-second St.
12.8 **SOUTH CHICAGO.** Turn left. Cross
13.5 Calumet River and railroad to Ewing Ave. Bear right (south). Continue south to
14.7 One Hundredth St. Under viaduct. Avoid left hand road.

Continue south on Ewing Ave. to One-Hundred-and-Sixth St. Turn left (east) on One-Hundred-and-Sixth St. to Indianapolis Ave. Continue southeast to

16.5 Railroad crossing and bridge. Turn right 4½ miles to

21.1 **HAMMOND.**

TRIP No. 711:

HAMMOND TO CHICAGO—21.1 Miles.

0.0 Leave Hammond. Go north on Hohman St.

0.7 Turn left on Gostlin St. with trolley.

0.8 Turn right with trolley.

1.8 Cross railroad.

3.2 Cross railroad. Continue ahead. Turn left onto Indianapolis Ave., continuing to

4.5 Bridge and railroad crossing. Continue on Indianapolis Ave. to One-Hundred-and-Sixth St. Turn right (west) off of One-Hundred-and-Sixth St. onto Ewing Ave. Continue north. Avoid right hand road.

5.5 Under viaduct. Continue north. Bear left on Ewing Ave.

7.6 Railroad and Calumet River. Turn right.

8.3 **SOUTH CHICAGO.** Ninety-second St. Continue north on Buffalo Ave. from Ninety-second St. to Eighty-seventh St. Turn left 1 block. Turn right on Superior Ave. Continue north. Eighty-sixth St. Cross railroad. Continue north on Superior Ave. to Eighty-third St. Turn left on Eighty-third St., then right on to

10.3 Ontario St. to Seventy-ninth St. Turn left on Seventy-ninth St. to Coles Ave. Turn right on Coles Ave. Continue northwest on Coles Ave. to Seventy-first St. Turn left on Seventy-first St. to Jefferson Ave. Turn right on Jefferson Ave. Go into

12.3 Jackson Park.

13.3 Field Columbian Museum at right. Turn left on the Midway Plaisance.

13.5 Under viaduct.

14.4 Bend right through Washington Park.

15.2 Bend left on Fifty-fifth St.

15.4 Under viaduct.

15.6 Turn right on Michigan Ave. to

21.1 **CHICAGO.**

TRIP No. 712:

CHICAGO TO INDIANAPOLIS—214.1 Miles.

0.0 Leave corner Jackson Blvd. and Michigan Ave., going south one block on Michigan Ave.

4.7 Turn right on 55th St.

4.9 Turn left on State St. crossing railroad.

6.4 Turn right on 69th St.

7.0 Turn left on Halsted St.

9.0 Angle right onto Vincennes Road.

11.9 Turn sharp to left on 103rd St.

14.1 **WEST PULLMAN.** Turn right onto Michigan Ave. into KENSINGTON.

16.4 Turn left.

16.6 Angle right, following railroad.

17.1 Angle left, crossing railroad.

17.6 Turn right. Through

RIVERDALE. Cross Calumet River into

18.1 **DOLTON.** Turn left. Cross railroad. Turn right and cross railroad.

19.4 Angle left past cemetery.

22.2 Angle right.

25.2 Cross Little Calumet River.

27.0 **OAK GLEN.** Turn left. Cross railroad. Straight ahead.

28.3 **LANSING.** ✶ Cross railroad. Straight ahead through

29.1 **MUNSON.**

30.0 House on the left. Turn right, cross two railroads, turn right, then turn left and again left. Pass Stateline Hotel.
35.8 **DYER.** Cross two railroads.
39.3 **SCHERERVILLE.**
40.2 Turn right at house with orchard.
43.0 Turn left.
43.4 Turn right.
44.4 Turn left.
46.4 Road house. Turn right.
47.0 Turn left.
47.3 Turn right.
47.8 Turn left.
48.8 Turn right, then left to
48.9 **CROWN POINT.** Court House on left. Turn right, then left.
54.9 Turn right.
63.9 Turn left to
ORCHARD GROVE.
64.4 Turn right. Cross railroad. SHELBY on right. Turn right into
70.9 **WATER VALLEY.**
71.5 Kankakee River. Winding road.
72.5 **THAYER.** Turn left.
75.6 Turn left.
76.6 Iron bridge. Turn right.
80.6 **DEMOTT.** Turn right.
83.6 Turn left.
84.6 Turn right.
87.4 Cross railroad into
VIRGIE. Straight ahead.
92.6 House on left. Turn left.
93.1 **AIX.** Turn right (south). Straight ahead.
100.1 **RENSSELAER.** Turn right. Pass Court House on left. Cross river. Turn left (south).
102.1 **COLLEGE.** Straight ahead.
112.1 **REMINGTON.** Turn left.
118.1 **WALCOTT.** Turn right. Straight ahead.
127.1 Turn left.
127.6 Turn right. Straight ahead.
138.6 Cross railroad. Turn left at depot, then right.
MT. MORENCI.
139.1 Angle left.
140.6 Cross railroad. Angle right.
141.5 Angle left.
142.7 Purdue University.
143.5 **WEST LAFAYETTE.**
144.1 Cross bridge.
144.9 **LAFAYETTE.**
148.9 Angle left.
150.9 **DAYTON.** Cross trolley. Straight ahead.
156.6 **MULBERRY.** Straight through.
162.0 House on right. Brick school house on left. Angle right. Cross iron bridge.
163.0 Angle left. Cross iron bridge.
164.0 Turn left. Straight ahead.
165.1 Angle right, then turn left, crossing trolley and railroad to
FRANKFORT. Court House. Turn right, following trolley.
169.1 Turn left (east).
170.6 Turn right, crossing trolley. Follow trolley to
173.8 **MECHANICSBURG.**
182.1 Turn left into
LEBANON. Pass Court House (left).
187.0 Turn right and follow trolley.
187.6 Turn left (east). Cross railroad. Straight ahead.
197.6 Take first angling road to left. Cross iron bridge. Straight ahead.

204.6 **AUGUSTA.** Straight ahead.
209.6 Cross White River bridge. Pass Crown Hill Cemetery on left. Go southeast on Northwestern Ave. Cross Fall Creek bridge. Turn left onto 21st St., then right onto Meridian, then south to
214.1 **INDIANAPOLIS.** Monument Circle.

TRIP No. 714:

CHICAGO TO KRAMER, IND.

CHICAGO TO HAMMOND—21.1 Miles.

0.0 Leave corner of Michigan Ave. and Congress St. Go south on Michigan Ave.
5.5 Turn left on Fifty-fifth St. Blvd.
5.7 Under viaduct.
5.9 Turn right through Washington Park.
6.7 Bend left on the Midway Plaisance.
7.6 Under viaduct.
7.8 Turn right through Jackson Park. Field Columbian Museum at left.
8.8 Continue south on Jefferson Ave. to Seventy-first St. Turn left (east) tn Coles Ave. Continue southeast on Coles Ave. to Seventy-ninth St. Turn left (east) to Ontario Ave. Turn right (south), continuing on Ontario Ave. to
10.8 Eighty-third St. Jog left and then right. Continue south on Superior Ave. Cross railroad at Eighty-sixth St. Continue south to Eighty-seventh St. Jog left 1 block to Buffalo Ave. Turn right (south) on Buffalo Ave. Continue south to Ninety-second St.
12.8 **SOUTH CHICAGO.** Turn left. Cross
13.5 Calumet River and railroad to Ewing Ave. Bear right (south). Continue south to
14.7 One Hundredth St. Under viaduct. Avoid left-hand road. Continue south on Ewing Ave. to One Hundred and Sixth St. Turn left (east) on One Hundred and Sixth St. to Indianapolis Ave. Continue southeast to
16.5 Railroad crossing and bridge. Turn right 4½ miles to
21.1 **HAMMOND.**

HAMMOND TO CROWN POINT—23.1 Miles.

0.0 Leave business center, turn right one block, turn left on Hohman St., at High School.
0.1 Railroad.
0.7 Turn right on Columbia Ave.
1.6 Railroad.
1.7 Railroad.
1.9 Turn left at end of wide street.
2.3 Railroad.
2.4 Turn right after passing brick saloon.
2.5 Railroad.
4.1 Iron bridge.
4.7 Crossroad. Jog right and left.
6.0 Railroad.
9.2 Turn right at end of road, then turn left. Cross railroad south to
9.7 **DYER.** Straight south to end of macadam road.
12.7 Turn left. Macadam.
15.3 **ST. JOHN.** Straight through.
17.1 Turn right.
18.5 Turn left at end of road.
20.3 Turn right at roadhouse.
20.9 Turn left away from telephone poles.
21.2 Turn right.
21.5 Turn left to Court House.
23.1 **CROWN POINT.**

CROWN POINT TO RENSSELAER—46.1 Miles.

0.0 Leave south side of Court House. Go east on Joliet St.
0.5 Turn right. Fine macadam road to
9.2 Turn left. (Road to right, macadam, goes to LOWELL, 4 miles.)
9.7 **ORCHARD GROVE.** Turn right. Macadam.
14.5 Then dirt to
16.3 **SHELBY** at right.
16.4 Railroad. Sand and dirt road.
17.0 Turn left at house. Sand.
17.2 Kankakee River bridge. Gravel.
18.0 **THAYER.** Turn left at stores. Rock road.
21.1 Turn left. Rock road.
22.1 Turn right. Dirt and sand.
23.1 Good gravel.
26.1 Turn right. (Road to left goes to DEMOTTE, half mile.) Good gravel pike.
29.1 Turn left. Good gravel pike.
30.1 Turn right. Sand and dirt.
31.9 Railroad.
32.0 **VIRGIL.**
35.2 Small bridge. Good gravel.
37.2 Turn left. Good gravel.
38.7 **AIX.** Turn right at school and church. Good gravel.
41.3 Wooden bridge. Rock pile.
45.3 Jog left and right.
45.6 Railroad.
46.0 Turn right.
46.1 **RENSSELAER.** Court House.

RENSSELAER TO REMINGTON—12.4 Miles.

0.0 Leave north side Court House. Go west on Washington St. Cross bridge.
0.3 Turn left at end of road. Fine rock pile.
12.2 Turn left at big lumber barn into
12.4 **REMINGTON.**

REMINGTON TO FOWLER—18.8 Miles.

Stone road 4 miles ,then good gravel. Leave garage. Go one block north. Turn left three blocks. Turn left at red lumber barn. Start mileage here.

0.0 Cross railroad and go south.
6.7 Turn right at small frame school.
13.2 **LOCHIEL.** Cross railroad.
14.7 Turn left at school.
17.8 Turn right.
18.3 Turn left two blocks to Court House. Turn right on brick street to business center.
18.8 **FOWLER.**

FOWLER TO HUNTER SPRINGS—KRAMER—24.6 Miles.

(Good gravel and stone roads.)

0.0 Leave The Fowler Hotel. Go south on first street west of hotel.
6.9 Cross railroad.
10.3 Jog left and right.
14.1 **RAINSVILLE.** Straight through .
14.5 Turn left at cemetery. Follow telephone poles.
15.3 Turn right.
15.4 Turn left.
16.1 Jog right and left.
16.4 Turn right.
17.4 Turn left.
18.4 Turn right.
22.3 Turn right.

22.5 Bend right. Cross bridge.
22.6 Jog right, then left.
22.9 Culvert.
23.2 Turn right.
23.5 Turn left.
24.0 School and store at right.
24.1 Descend steep, winding hill.
24.3 Store and postoffice at right.
24.4 Cross bridge. Turn right. Ascend hill.
24.6 Turn left. Ascend winding hill. At top turn left to **HUNTER'S SPRINGS.**

TRIP No. 715:

BARRINGTON TO CRYSTAL LAKE—15.0 Miles.

(Macadam road.)

0.0 Leave at corner of Main and Hough Sts. Go west on Main St.
0.4 Cross railroad.
2.3 Take right fork.
3.9 Cross iron bridge.
8.1 Down hill 0.1 mile. Cross bridge.
8.2 **ALGONQUIN.** Straight ahead.
8.3 Tire station at left. Straight ahead.
8.8 Under railroad viaduct.
9.4 Take right fork.
12.2 Bend left.
12.3 School house at right.
13.8 Turn right (north).
14.4 Turn right (east).
14.7 Turn left (north).
14.8 Turn right (east).
14.9 Turn left (north).
15.0 **CRYSTAL LAKE.** At Bank.

TRIP No. 716:

CRYSTAL LAKE TO BARRINGTON—15.0 Miles.

(Macadam road.)

0.0 Leave at Bank on Main St. Go south 1 block.
0.1 Turn right (west).
0.2 Turn left (south).
0.3 Turn right (southwest).
0.6 Turn left (south).
1.2 Turn left (east).
2.7 School house at left.
2.8 Take right fork.
5.5 Bend left.
6.2 Under railroad viaduct.
6.7 Fire station at right. Straight ahead.
6.8 **ALGONQUIN.** Straight ahead. Cross iron bridge, up hill 0.1 mile.
8.5 Take left fork.
11.1 Cross iron bridge.
14.6 Cross railroad.
15.0 **BARRINGTON.** At corner of Hough and Main Sts.

TRIP No. 717:

BARRINGTON TO WAUCONDA—9.6 Miles.

(Macadam road.)

0.0 Leave at corner of Hough and Main Sts. Go east on Main 1 block.
0.1 Cross railroad. Turn left (north). Ideal Garage at right.
0.3 Jog left, then right.
0.4 Cross railroad.
1.6 Crossroad. Turn left (west).
2.1 Cemetery at right.

2.4 School house at left. Turn right (north).
3.9 Turn left (west).
5.6 Turn right (north).
5.7 Take center fork.
7.6 School house at left.
9.2 Cemetery at right.
9.5 Turn left (west).
9.6 **WAUCONDA.** At Post Office.

TRIP No. 718:

WAUCONDA TO BARRINGTON—9.6 Miles.

(Macadam road.)

0.0 Leave at Post Office. Go east one-half block.
0.1 Turn right (south).
0.4 Cemetery at left.
2.0 School house at right.
2.1 Straight ahead.
3.9 Straight ahead.
4.1 Turn left (east).
5.7 Turn right (south).
7.2 Turn left (east). School house at right.
7.5 Cemetery at left.
8.0 Crossroad. Turn right (south).
8.2 Cross railroad.
9.3 Jog left, then right.
9.5 Ideal Garage at left. Cross railroad. Turn right (west) 1 block on Main St.
9.6 **BARRINGTON.** At corner of Hough and Main Sts.

TRIP No. 719:

LAKE ZURICH TO BARRINGTON—4.8 Miles.

(Macadam road.)

0.0 Leave at corner of Main and Paine Sts. Go west on Main St.
0.3 **LAKE ZURICH** at right.
0.4 Jog left, then right.
0.7 Cross railroad. Take left fork.
1.1 Cross railroad.
1.7 Turn right (west).
2.1 Cross railroad.
3.0 Turn left (south).
3.7 Cross railroad.
3.8 Turn right (west).
4.1 Turn left (south).
4.6 Turn right (west).
4.7 Cross railroad.
4.8 **BARRINGTON.** At corner of Hough and Main Sts.

TRIP No. 720:

BARRINGTON TO LAKE ZURICH—4.8 Miles.

(Macadam road.)

0.0 Leave at corner of Hough and Main Sts. Go east on Main.
0.1 Cross railroad.
0.2 Turn left (north).
0.7 Turn right (east).
1.0 Turn left (north).
1.1 Cross railroad.
1.8 Turn right (east).
2.7 Cross railroad.
3.1 Turn left (north).
3.7 Cross railroad.
4.1 Take right fork. Cross railroad.
4.4 Jog left, then right.
4.5 Lake Zurich at left.
4.8 **LAKE ZURICH.** At corner of Main and Paine Sts.

TRIP No. 721:

ELGIN TO BARRINGTON—17.5 Miles.

(Macadam road.)

0.0 Leave City Hall at corner of Chicago and Spring Sts. Go east on Chicago 1 block.
0.1 Turn left (north) on Dundee Ave.
1.2 Take right fork.
0.9 Straight ahead. Macadam road.
1.3 Elgin Watch Factory at right.
1.6 Selz Shoe Factory at right.
Straight ahead.
3.3 School house at left.
4.2 Turn right (east). Cemetery at left.
6.2 School house at right.
7.3 Cross railroad.
9.7 School house at right.
10.7 Turn left (north).
11.3 Turn right (east).
11.5 Turn left (north).
17.3 Public school at left.
17.5 **BARRINGTON.** Corner of Hough and Main Sts.

TRIP No. 722:

BARRINGTON TO ELGIN—17.5 Miles.

(Macadam road.)

0.0 Leave at corner of Hough and Main Sts. Go south on Hough Street.
0.2 Public school at right.
6.0 Turn right (west).
6.2 Turn left (south).
6.8 Turn right (west).
7.8 School at left.
10.2 Cross railroad.
11.3 School at left.
13.3 Cemetery at right. Turn left (south).
14.2 School house at right.
15.9 Selz' Shoe Factory at left. Straight ahead.
16.2 Elgin Watch Factory at left.
16.6 Straight ahead on Dundee Ave. Paved street.
17.4 Turn right (west) on Chicago St.
17.5 **ELGIN.** City Hall at corner of Chicago and Spring Sts.

Orient Cafe.

TRIP No. 723:

ELGIN TO GENEVA—12.4 Miles.

(Good macadam road.)

0.0 Leave at City Hall, corner of Chicago and Spring Sts. Go east on Chicago St. 1 block.
0.1 Turn right (south).
0.2 Park at left. Straight ahead.
0.7 Light tower at left. Right fork.
1.1 Fire station at left.
1.9 Cross wooden bridge.
2.0 Cross railroad.
4.5 School house at left. Cross railroad viaduct
4.6 Cemetery at left.
4.7 Cross railroad.
5.1 Cross railroad.
8.0 Turn right (west).
9.5 Cross railroad.
9.7 St. Charles' High School at right.
9.8 Park at right. Straight ahead.
10.1 Cross concrete bridge.
10.2 **ST. CHARLES.** At corner of Main St. and West Second St. Turn left (south) on Second St.

11.2 Railroad at left.
11.6 Cross railroad. Straight ahead.
11.9 Cross railroad. Green House at right.
12.2 Turn right (west) on State St.
12.3 Turn left (south) on Third St.
12.4 **GENEVA.** Court House at corner of Third and Franklin Sts.

Duckett's Cafe.

TRIP No. 724:

GENEVA TO ELGIN—12.4 Miles.

(Good macadam road.)

0.0 Leave Court House at corner of Third and Franklin Sts. Go north on Third St.
0.1 Turn right (east) on State St.
0.2 Turn left (north).
0.5 Green House at left. Cross railroad.
0.8 Straight ahead. Cross railroad.
1.2 Railroad at right.
2.2 **ST. CHARLES.** At corner of Main St. and West Second St. Turn right (east) on Main St.
2.3 Cross concrete bridge.
2.6 Straight ahead. Park at left.
2.7 St. Charles High School at left.
2.9 Cross railroad.
4.4 Turn left (north).
6.1 Straight ahead.
7.3 Cross railroad.
7.7 Cross railroad.
7.8 Cemetery at right.
7.9 Cross railroad viaduct. School house at right.
10.4 Cross railroad.
10.5 Cross wooden bridge.
11.3 Fire station at right.
11.7 Light tower at right. Straight ahead.
12.2 Park at right. Straight ahead.
12.3 Turn left (west) on Chicago St.
12.4 **ELGIN.** At City Hall, at corner of Chicago and Spring Sts.

Orient Cafe.

TRIP No. 725:

ELGIN TO DE KALB—32.3 Miles.

0.0 Leave City Hall at corner of Spring and Chicago Sts. Go west on Chicago St.
0.2 Cross iron bridge over Fox River. Parallel car line.
0.3 Jog right, then left on Highland Ave.
0.4 Under railroad.
0.9 Bend left on Highland Ave with car line. Fine oiled road. (Elgin race course.)
5.0 Take left fork. Macadam road 4 miles.
5.1 Cemetery at right.
8.6 Straight ahead. Dirt road 8 miles.
9.7 Church at left.
11.9 School house at right.
14.0 **BURLINGTON.** Turn right (north).
14.1 Turn left (west).
15.4 School house at right.
17.3 Straight ahead. Macadam road 14.8 miles.
19.9 Turn left (south).
22.0 Straight (south).
23.1 Cross railroad.
23.5 **SYCAMORE.** Court House at corner of State and Main Sts. Go west on Main St. 2 blocks.
23.6 Turn left (south).
26.2 School house at left.

28.2 **CORTLAND.** Straight ahead.
28.8 Turn right (west).
30.6 Under railroad viaduct.
31.4 Cross railroad on Main St.
32.1 Cross railroad.
32.3 **DE KALB.** Post Office at corner of Main and First Sts.

Lincoln Highway Garage.

TRIP No. 726:

DE KALB TO ELGIN—32.3 Miles.

0.0 Leave Post Office, at corner of Main and First Sts. Go east on Main St.
0.2 Cross railroad. Good macadam road 14.8 miles.
0.9 Cross railroad.
1.7 Under railroad viaduct.
3.5 Turn left (north).
4.1 **CORTLAND.** Straight ahead.
6.1 School house at right.
7.5 Straight ahead.
8.3 Straight ahead.
8.7 Turn right (east) on State St.
8.8 **SYCAMORE.** Court House at corner of Main and State. Turn left (north) on Main St.
9.2 Cross railroad.
10.3 Take right fork.
12.4 Turn right (east).
15.0 Straight ahead. Dirt road 8.0 miles.
16.9 School house at left.
18.2 Turn right (south).
18.3 **BURLINGTON.** Turn left (east).
20.4 School house at left.
22.6 Church at right.
23.7 Straight ahead. Macadam road 4.0 miles.
27.2 Cemetery at left.
27.3 Fine oiled road (Elgin race course).
31.0 Parallel car line.
31.4 Bend right with car line on Highland Ave.
31.9 Under railroad viaduct.
32.0 Jog right, then left on Chicago St.
32.1 Cross iron bridge over Fox River.
32.3 **ELGIN.** City Hall at corner of Chicago and Spring Sts.

Orient Cafe.

TRIP No. 727:

CHICAGO TO ELGIN—37.1 Miles.

0.0 Leave corner of Michigan Ave. and Jackson Blvd. Go west on Jackson Blvd.
0.1 Under elevated railroad.
0.2 Post Office at right.
0.4 Under elevated railroad.
0.6 Cross long iron bridge over canal.
1.5 Skinner's School at right. Straight ahead on Jackson Blvd.
2.1 Turn right (north) on Ashland Blvd.
2.3 Cross car line.
2.5 Junior Park at right. Turn left (west) on Washington Blvd.
2.7 Under elevated railroad.
3.7 Under railroad viaduct.
4.5 Straight ahead on Washington Blvd.
4.8 Enter Garfield Park. Jog left, then curve right through park.
5.1 Robert Burns' Monument at right.
5.3 Jog right, then left.
6.3 Under railroad viaduct.
7.0 Jog right, then left. Cross car line.

8.1 Turn right (north) on Austin Ave.
8.4 Cross railroad under railroad viaduct.
8.5 Turn left (west) on Lake St.
Parallel car line, 3.3 miles.
8.9 Car barn at left.
9.3 Municipal Building at left.
10.7 Public school at left.
10.8 Under railroad viaduct.
11.4 Cross concrete bridge.
11.8 **MAYWOOD.** At corner of Fifth Ave. and Lake St. Go west on Lake St.
12.6 Melrose Park at right.
13.1 Straight ahead. Macadam road.
13.3 Under railroad viaduct.
13.9 Cross wooden bridge.
14.1 Straight ahead.
14.6 Railroad round house and coal shed at left.
15.2 Crossroad. Straight ahead.
15.7 Cross railroad. Straight ahead.
16.3 Arlington Cemetery at right.
16.4 Elm lawn at right. Straight ahead.
17.4 Cemetery at left.
19.4 Jog left. Cross iron bridge. Straight ahead.
20.0 **ADDISON.** Cross railroad. Take right fork.
20.6 Large school house at left.
24.4 Cemetery at right.
25.0 **BLOOMINGDALE.** Straight ahead.
25.2 Church at left.
26.4 Jog left, then right.
28.0 School at left. Straight ahead.
29.4 **ONTARIOVILLE.** Cross railroad.
29.5 School house at left.
31.6 Jog right, then left.
34.1 Cross railroad.
34.6 Automobile club house at left.
36.3 Light tower at left. Straight ahead on Villa St.
36.7 Bend right.
37.0 Turn left (west) on Chicago St.
37.1 **ELGIN.** City Hall at corner of Chicago and Spring Sts.

Orient Cafe.

TRIP No. 728:

CHICAGO TO KANKAKEE—71.4 Miles.

(Asphalt, stone and dirt road. Asphalt 8.7 miles.)
0.0 Leave at Jackson and Michigan Blvd., going south on Michigan Blvd. to Fifty-fifth St.
0.5 Illinois Central railroad depot. Depot on left.
3.7 Pass under railroad.
5.6 Turn right (west) onto Fifty-fifth St.
6.5 Pass under railroad.
8.7 Turn left (south) onto Western Ave. Follow car line. (Stone road 32.5 miles.)
11.2 Cross railroad tracks.
15.7 Crossroad. Turn left (east) onto Morgan St.
16.2 **MORGAN PARK.** Straight through.
16.6 Turn left (north).
16.8 Turn right (east) onto 111th St.
17.5 Cross railroad.
17.8 Crossroad. Turn right (south) onto Halsted.
19.0 **WEST PULLMAN.** Straight through.
20.2 Large iron bridge.
20.8 Cross railroad.
21.1 Turn right half block, then turn left.
22.2 Large iron bridge.
23.3 Cross railroad.

23.5 **HARVEY.** Straight through (south).
23.7 Turn left (east), crossing railroad.
24.1 Turn right (south).
24.6 Crossroad. Turn left (east).
24.9 Crossroad. Turn right (south).
27.4 **THORNTON.** Straight ahead.
28.7 Small iron bridge.
28.9 Bend left.
29.4 **GLENWOOD.** Cross railroad. Turn right.
30.1 Cross railroad.
30.4 Cross railroad.
32.2 Turn right (west).
32.8 Turn left (south). Hotel on left.
33.1 Turn right (west).
33.4 Turn left (south). Martin Wald Clothing Store on left. West End Ave.
33.5 **CHICAGO HEIGHTS.** (Garage.) Turn right (west) onto Illinois St.
33.8 Turn left (south) onto Chicago Ave.
35.8 **STEGER.** Straight through.
36.5 Cross railroad.
37.7 **CRETE.** Straight through.
38.5 Cemetery on left.
41.2 Crossroad. Straight ahead. (Dirt road 10.5 miles.)
44.7 **BEECHER.** Crossroad. Straight ahead.
47.7 Turn right (west) at end of road.
48.0 Turn left (south)
48.4 Straight ahead.
49.6 Turn right (west) at end of road.
49.7 Bend left (south).
51.7 Meet stone road. Straight ahead. (Stone road to Momence.)
52.0 Turn right (west).
52.9 **GRANT PARK.** Cross railroad. Turn left (south).
53.2 Turn right (west).
54.1 Crossroad. Turn left (south). Keep stone road.
55.3 Cemetery on left.
58.5 Cross railroad. Depot on left.
59.1 **MOMENCE.** (Garage.) Turn right (west). Bank on right. Dirt road 6.7 miles.
59.5 Turn left (south) at end of street.
59.8 Turn right (west) at end of street.
62.5 Turn left (south) at end of road.
65.8 Turn right (west). Large iron bridge on left. (Stone road to Kankakee.)
70.5 Cross railroad. Meet car line.
71.4 **KANKAKEE.** Court House on left, on Court St.

G. A. Fortin, Garage.
The Schuyler Hotel.

TRIP No. 729:

KANKAKEE TO CHICAGO—71.4 Miles.

Stone, dirt and asphalt road. Stone road 5.6 miles.)

0.0 Leave at Court House, going east on Court St.
0.9 Leave car line. Cross railroad.
5.6 Turn left (north). Large iron bridge on right. Dirt road to Momence.
8.9 Turn right (east).
11.6 Turn left (north).
11.9 Turn right (east).
12.3 **MOMENCE.** (Garage.) Turn left (north). Bank on left. Stone road 7.4 miles.
12.9 Cross railroad. Depot on right.
16.1 Cemetery on right.
17.3 Crossroad. Turn right (east). Keep stone road.
18.1 Turn left (north).

18.5 **GRANT PARK.** Turn right (east). Cross railroad.
19.4 Turn left (north) at end of road.
19.7 Leave stone road. Straight ahead. (Dirt road 10.5 miles.)
21.7 Bend right (east).
21.8 Turn left (north).
23.4 Turn right (east) at end of road.
23.7 Turn left (north).
26.7 **BEECHER.** Crossroad. Straight ahead.
28.7 Crossroad. Straight ahead.
30.2 Crossroad. Straight ahead. (Stone road 32.5 miles.)
32.9 Cemetery on right.
33.7 **CRETE.** Straight through.
34.9 Cross railroad.
35.6 **STEGER.** Straight through.
37.6 Turn right (east) onto Illinois St.
37.9 **CHICAGO HEIGHTS.** (Garage.) Turn left (north) one block onto West End Ave.
38.0 Turn right (east). Martin Wald Clothing Store on right.
38.3 Turn left (north).
38.6 Turn right (east). Hotel on right.
39.2 Turn left (north).
41.0 Cross railroad.
41.3 Cross railroad.
42.0 **GLENWOOD.** Turn left. Cross railroad.
42.5 Take right fork.
42.7 Small iron bridge.
44.0 **THORNTON.** Straight ahead.
46.5 Crossroad. Turn left (west).
46.8 Crossroad. Turn right (north).
47.3 Turn left (west).
47.7 Cross railroad. Turn right (north).
47.9 **HARVEY.** Straight through (north).
48.1 Cross railroad.
49.2 Large iron bridge.
50.3 Turn right half block, then turn left.
50.6 Cross railroad.
51.2 Large iron bridge.
52.4 **WEST PULLMAN.** Straight through.
53.6 Crossroad. Turn left (west) onto 111th St.
53.9 Cross railroad.
54.6 Turn left (south).
54.8 Turn right (west) onto Morgan St.
55.2 **MORGAN PARK.** Straight through.
55.7 Crossroad. Turn right (north) onto Western Ave.
60.2 Cross railroad tracks.
62.7 Turn right (east) onto 55th St., leaving car line to the left. (Asphalt to Chicago.)
64.9 Pass under railroad.
65.8 Turn left (north) onto Michigan Blvd.
67.7 Pass under railroad.
70.9 Illinois Central Railroad depot on right.
71.4 **CHICAGO.** Corner of Michigan and Jackson Blvds.

TRIP No. 730:

CHICAGO TO BARRINGTON—40.9 Miles.

(Macadam road.)

0.0 Leave corner of Jackson Blvd. and Michigan Ave. Go west on Jackson Blvd.
0.1 Under elevated railroad.
0.3 Postoffice at right.
0.5 Under elevated railroad.
1.4 Cross long iron bridge over canal.
2.0 Skinner's School at left. Straight ahead on Jackson Blvd.
2.2 Turn right (north) on Ashland Blvd.
2.4 Cross car line.

2.6 Junior Park at right. Turn left (west) on Washington Blvd.
2.8 Under elevated railroad.
3.8 Under railroad viaduct.
4.6 Straight ahead on Washington Blvd.
4.9 Enter Garfield Park. Jog left, then curve right.
5.2 Robert Burns Monument at right.
5.4 Jog right, then left.
6.4 Under railroad viaduct.
7.1 Jog right, then left. Cross car line.
8.2 Turn right (north) on Austin Ave.
8.5 Cross railroad. Under railroad viaduct.
8.6 Turn left (west) on Lake St. Parallel 3.3 miles.
9.0 Car barns at left.
9.9 Municipal Building at left.
10.8 Public school at left.
10.9 Under railroad viaduct.
11.5 Cross concrete bridge.
11.9 **MAYWOOD.** Corner of Lake St. and Fifth Ave. Straight ahead on Lake St.
12.7 Melrose Park at right.
13.4 Under railroad viaduct.
14.0 Cross bridge.
14.7 Railroad roundhouse and coal shed at left.
15.2 Crossroad. Straight ahead.
15.7 Cross railroad. Straight ahead.
16.3 Arlington Cemetery at right.
16.4 **ELMLAWN** at right. Straight ahead.
17.4 Cemetery at left.
19.4 Jog left. Cross iron bridge.
20.0 **ADDISON.** Cross railroad. Straight ahead.
20.6 Large schoolhouse at left.
24.4 Cemetery at right.
25.0 **BLOOMINGDALE.** Crossroad. Turn right (north).
26.9 **ROSELLE.** Cross railroad. Straight ahead.
29.8 **SCHAUMBERG.** Straight ahead.
31.0 Cheese factory at left.
33.4 Crossroad. Turn left (west).
33.6 Church and cemetery at left.
35.9 Schoolhouse at right.
36.9 Crossroad. Turn right (north).
40.7 Public school building at left.
40.9 **BARRINGTON.** Corner of Hough and Main Sts.

TRIP No. 731:

BARRINGTON TO CHICAGO—40.9 Miles.

(Macadam road.)

0.0 Leave corner of Hough and Main Sts. Go south on Hough St.
0.2 Public school building at right.
4.0 Crossroad. Turn left (east).
5.0 School house at left.
7.3 Church and cemetery at right.
7.5 Crossroad. Turn right (south).
9.9 Cheese factory at right.
11.1 **SCHAUMBERG.** Straight ahead.
14.0 **ROSELLE.** Cross railroad. Straight ahead.
15.9 **BLOOMINGDALE.** Crossroad. Turn left (east).
16.5 Cemetery at left.
20.3 Large school house at right.
20.9 **ADDISON.** Cross railroad. Straight ahead.
21.5 Cross iron bridge. Jog right.
23.5 Cemetery at right.
24.5 Elm Lawn at left. Straight ahead.
24.6 **ARLINGTON.** Cemetery at left.
26.2 Railroad round house and coal shed at right.
26.9 Cross wooden bridge.

27.5 Under railroad viaduct.
28.2 Melrose Park at left.
29.0 **MAYWOOD.** At corner of Fifth Ave. and Lake St. Straight ahead.
29.4 Cross concrete bridge. Parallel car line 3.3 miles.
30.0 Under railroad viaduct.
31.1 Public school at right.
31.5 Municipal Building at right.
31.9 Car barn at right.
32.3 Turn right (south) on Austin Ave.
32.4 Under railroad viaduct. Cross railroad.
32.7 Turn left (east) on Washington Blvd.
33.8 Cross car line. Jog right, then left.
34.5 Under railroad viaduct.
35.5 Jog right, then left.
35.7 Robert Burns' monument at left.
36.0 Curve left, then jog right. Leave Garfield Park.
36.3 Straight ahead on Washington Blvd.
37.1 Under railroad viaduct.
38.1 Under elevated railroad.
38.3 Turn right (south) on Ashland Blvd. Junior Park at left.
38.5 Cross car line.
38.7 Turn left (east) on Jackson Blvd.
38.9 Straight ahead on Jackson Blvd. Skinner's School at left.
39.5 Cross long iron bridge over canal.
40.4 Under elevated railroad.
40.6 Post Office at left.
40.8 Under elevated railroad.
40.9 **CHICAGO.** At corner of Jackson Blvd. and Michigan Ave.

TRIP No. 732:

DEKALB TO CHICAGO—63.9 Miles.

(Stone and dirt to Wheaton.)

0.0 Leave at Post Office, going east on Main St.
0.2 Cross railroad.
1.7 Pass under railroad.
2.2 Take left fork.
9.3 Cross car tracks.
9.7 Cemetery on right.
12.1 Cross railroad.
12.7 Straight ahead. School on right.
15.1 Crossroad. Turn right (south).
15.8 **ELBURN.** (Garage.) Straight through.
16.5 Crossroad. Turn left (east). Cemetery on left.
19.8 Pass road to the left.
22.3 Cross railroad.
23.5 Take left fork.
24.6 Bend right.
25.2 **GENEVA.** (Garage.) Straight through.
25.5 Long concrete bridge.
27.6 Cross railroad.
29.0 Take left fork.
30.6 Cross railroad.
30.7 **WEST CHICAGO.** (Garage.) Straight ahead.
31.4 Cemetery on right.
33.1 Large iron bridge.
33.6 Cross railroad. Straight ahead.
35.1 Turn right (south).
35.7 Bend left on Gary Ave.
36.8 Turn left (east) onto Front St.
36.9. **WHEATON.** Turn right (south). Garage on right. Wert St. (Stone road 13.9 miles.)
37.3 Crossroad. Turn left (east) onto Chicago Ave.
43.5 Crossroad. Straight ahead. Church on left.
45.4 Bend left. School on right.
49.0 Cross railroad.

50.0 Bend left (north). School on left.
50.1 Turn right (east).
50.4 Pass under railroad. (Brick and asphalt to Chicago.)
50.8 Meet brick pavement. St. Charles Ave.
51.9 **MAYWOOD.** Turn left 2 blocks, then turn right onto Lake St.
54.0 **OAK PARK.** Straight through.
55.9 Turn right (south) under railroad.
56.3 Turn left (east) onto Washington Blvd.
56.8 Turn half block to the right, then turn left, still on Washington Blvd.
58.5 Bend slightly right into Garfield Park, then bend left.
59.1 Bend right out of Garfield Park.
61.4 Pass through park.
62.7 Pass under the building.
62.8 Turn right (south) onto Canal St.
62.9 Turn left (east) onto Madison St.
63.0 Large iron bridge over canal.
63.1 Turn right (south) onto Market St.
63.3 Turn left (east) onto Jackson Blvd.
63.9 **CHICAGO.** Michigan Ave. and Jackson Blvd.

TRIP No. 733:

CHICAGO TO DE KALB—63.9 Miles.

(Asphalt and brick pavement 13.5 miles.)

0.0 Leave corner Michigan and Jackson Blvd. Go west on Jackson Blvd.
0.6 Turn right (north) onto Market St.
0.8 Turn left (west) onto Madison St.
0.9 Large iron bridge over canal.
1.0 Turn right (north) onto Canal St.
1.1 Turn left (west) onto Washington Blvd.
1.2 Pass under building.
2.5 Pass through park.
4.8 Bend left into Garfield Park.
5.4 Bend right, then bend left out of Garfield Park.
7.1 Turn right ½ block, then turn left, still keeping on Washington Blvd.
7.6 Turn right (north) onto Pine St.
8.0 Pass under railroad. Turn left (west) onto Lake St.
9.9 **OAK PARK.** Straight through.
12.0 **MAYWOOD.** Turn left 2 blocks, then turn right onto St. Charles Ave.
13.1 Leave brick pavement.
13.5 Pass under railroad. Stone road to Wheaton.
13.8 Turn left (south) at end of road.
13.9 School on right. Bend right (west).
14.9 Cross railroad.
18.5 Take right fork. School on left.
20.4 Crossroad. Straight ahead. Church on right.
26.6 Crossroad. Turn right (north) onto West St.
27.0 **WHEATON.** Turn left (west) onto Front St. Garage on left. Stone and dirt road to DeKalb.
27.1 Turn right (north) onto Gary Ave.
28.2 Take right fork.
28.8 Turn left (west) at end of road.
30.3 Cross railroad. Straight ahead.
30.8 Large iron bridge.
32.5 Cemetery on left.
33.2 **WEST CHICAGO.** Straight ahead.
33.3 Cross railroad.
34.9 Bend right.
36.3 Cross railroad.
38.4 Concrete bridge.
38.7 **GENEVA.** (Garage.) Straight through.
39.3 Take left fork.
40.4 Bend right.

41.6 Cross railroad.
44.1 Pass road to the right.
47.4 Crossroad. Cemetery on right. Turn right (north).
48.1 **ELBURN.** (Garage.) Straight through.
48.8 Crossroad. Turn left (west).
51.2 School on left. Straight ahead.
51.8 Cross railroad.
54.2 Cemetery on left.
54.6 Cross car tracks.
61.7 Bend right.
62.2 Pass under railroad.
63.7 Cross railroad.
63.9 **DE KALB.** Postoffice on left on Main St.

Lincoln Highway Garage.

TRIP No. 734:

CHICAGO TO JOLIET—39.1 Miles.

(Asphalt for 5.6 miles.)

0.0 Leave corner Jackson and Michigan Blvds. Go south on Michigan Blvd.
1.4 Turn right (west) onto Eighteenth St. 2 blocks.
1.5 Turn left (south) onto State St. 1 block.
1.6 Take right fork onto Archer Ave.
3.9 Large iron bridge over canal.
4.9 Crossstreet. Straight ahead.
5.4 Pass under railroad.
5.6 Leave asphalt pavement. Stone road to Joliet.
9.0 Straight ahead. Depot on left.
12.4 **SUMMIT.** Turn left (south).
13.5 **ARGO.** Straight through.
15.2 Cemetery on left.
18.1 **WILLOW SPRINGS.** Straight through.
22.1 Turn left.
22.3 Turn right.
22.9 Crossroad. Turn right (west).
26.6 **LEMONT.** Straight through.
28.3 Cross railroad.
29.3 Turn left (south).
29.5 Turn right (west).
30.5 Crossroad. Straight ahead.
32.7 Cemetery on left. Bend right.
33.4 Meet car line.
37.0 Pass under railroad.
37.9 Cross railroad. Collins St.
38.6 Turn right (west) onto Cass St.
39.0 Turn left (south) onto Scott St.
39.1 **JOLIET.** Postoffice on left on Scott St.

Royal Restaurant.

TRIP No. 735:

JOLIET TO CHICAGO—39.1 Miles.

(Stone road 33.5 Miles.)

0.0 Leave at Post Office, going north on Scott St. to the first street.
0.1 Turn right (east) onto Cass St.
0.5 Turn left (north) onto Collins St.
1.2 Cross railroad.
2.1 Pass under railroad.
5.7 Leave car line to the left.
6.4 Take left fork. Cemetery on right.
9.6 Turn left (north).
9.8 Turn right (east).
10.8 Cross railroad.
12.5 **LEMONT.** Straight through.

16.2 Crossroad. Turn left (north).
16.8 Turn left.
17.0 Turn right.
21.0 **WILLOW SPRINGS.** Straight through.
23.9 Cemetery on right.
25.6 **ARGO.** Straight through.
26.7 **SUMMIT.** Turn right (east).
30.1 Straight ahead. Depot on right.
32.5 Crossroad. Straight ahead.
33.5 Meet asphalt pavement. (Asphalt pavement to Chicago.)
33.7 Pass under railroad.
35.2 Large iron bridge over canal.
37.5 Bend left onto State St. one block.
37.6 Turn right (east) onto Eighteenth St. two blocks.
37.7 Turn left (north) onto Michigan Blvd.
39.1 **CHICAGO.** Corner of Michigan and Jackson Blvd.

TRIP No. 736:

BARRINGTON TO CHICAGO—40.2 Miles.

(Macadam road.)

0.0 Leave at corner of Main and Hough Sts. Go south on Hough St.
0.2 Public school at right.
4.0 Crossroad. Turn left (east).
5.0 School house at left. Straight ahead.
7.3 Church and cemetery at right.
10.9 Cross iron bridge.
14.3 Turn right (south).
15.1 Turn left (east).
18.1 Cross railroad.
19.8 Cross railroad.
21.0 Turn right (south).
21.1 School house at left.
23.5 **KOLZE.** Turn left (east).
23.8 Turn right (south).
25.3 Cross railroad.
27.0 Cross railroad.
27.7 Cross iron bridge.
28.4 **MAYWOOD.** At corner of Lake St. and Fifth Ave. Parallel car line 3.5 miles.
28.8 Cross concrete bridge.
29.4 Under railroad viaduct.
29.5 Public school at right.
30.9 Municipal Building at right.
31.3 Car barn at right.
31.7 Turn right (south) on Austin Ave.
31.8 Under railroad viaduct. Cross railroad.
32.1 Turn left (east) on Washington Blvd.
33.2 Cross car line. Jog right, then left.
33.9 Under railroad viaduct.
34.9 Jog right, then left.
35.1 Robert Burns' monument at left.
35.4 Curve left. Jog right. Leave Garfield Park.
35.7 Straight ahead on Washington Blvd.
36.5 Under railroad viaduct.
37.5 Under elevated railroad.
37.7 Turn right (south) on Ashland Blvd. Junior Park at left.
37.9 Cross car line.
38.1 Turn left (east) on Jackson Blvd.
38.7 Straight ahead on Jackson Blvd. Skinner's School at left.
39.6 Cross long iron bridge over canal.
39.8 Under elevated railroad.
40.0 Post Office at left.
40.1 Under elevated railroad.
40.2 **CHICAGO.** At corner of Michigan Ave. and Jackson Blvd.

TRIP No. 737:

CHICAGO TO BARRINGTON—40.2 Miles.

(Macadam road.)

0.0 Leave at corner of Michigan Ave. and Jackson Blvd. Go east on Jackson Blvd.
0.1 Under elevated railroad.
0.2 Post Office at right.
0.4 Under elevated railroad.
0.6 Cross long iron bridge over canal.
1.5 Skinner's School at right. Straight ahead on Jackson Blvd.
2.1 Turn right (north) on Ashland Blvd.
2.3 Cross car line.
2.5 Junior Park at right. Turn left (west) on Washington Blvd.
2.7 Under elevated railroad.
3.7 Under railroad viaduct.
4.5 Straight ahead on Washington Blvd.
4.8 Enter Garfield Park. Jog left. Curve right through park.
5.1 Robert Burns' monument at right.
5.3 Jog right, then left.
6.3 Under railroad viaduct.
7.0 Jog right, then left. Cross car line.
8.1 Turn right (north) on Austin Ave.
8.4 Cross railroad under railroad viaduct.
8.5 Turn left (west) on Lake St. Parallel car line 3.3 miles.
8.9 Car barn at left.
9.3 Municipal Building at left.
10.7 Public school at left.
10.8 Under railroad viaduct.
11.4 Cross concrete bridge.
11.8 **MAYWOOD.** At corner of Fifth Ave. and Lake St. Turn right (north) on Fifth Ave.
12.5 Cross iron bridge.
13.2 Cross railroad.
14.9 Cross railroad.
16.4 Turn left (west).
16.7 **KOLZE.** Turn right (north).
19.1 School house at right.
19.2 Turn left (west).
20.4 Cross railroad.
22.1 Cross railroad.
25.1 Turn right (north).
25.9 Turn left (west).
29.3 Cross iron bridge.
32.9 Church and cemetery at left.
35.2 School house at right. Straight ahead.
36.2 Crossroad. Turn right (north).
40.0 Public school at left.
40.2 **BARRINGTON.** At corner of Main and Hough Sts.

TRIP No. 738:

AURORA TO CHICAGO—41.7 Miles.

(Macadam road.

0.0 Leave Postoffice, at corner of Stolp Ave. and Fox and Downer Sts. Go east on Fox St.
0.1 Cross concrete bridge over Fox River.
0.2 Turn left (north) on Broadway St.
0.3 Turn right (east) on New York St.
0.4 Cross railroad.
0.7 Bend left with car line.
1.4 Bend left with car line.
2.5 Straight ahead. Macadam road.
4.5 Cross railroad.
8.9 Turn left (north). Cross iron bridge.
9.0 **NAPERVILLE.** At corner of Washington St. and Chicago Ave. Turn right (east) on Chicago Ave.

9.6 Turn left (north) on Colombia Ave.
9.9 Jog right, then left.
10.0 Cemetery at right. Cross railroad viaduct. Straight ahead.
11.4 Jog right, then left.
12.1 School house at right.
13.9 School house at right.
14.3 Take left fork.
15.9 Golf grounds at left (east).
16.0 **WHEATON.** At left. Turn right.
17.9 School house at left.
18.9 Cross iron bridge.
21.1 School house at left.
21.5 **YORK CENTER.** Cemetery at left. Straight ahead.
23.5 Turn left. School house at right.
23.7 Cross iron bridge.
25.8 Cross railroad.
27.0 Cross railroad.
28.0 McKinley School at left. Jog left, then right.
28.3 Under railroad viaduct.
28.8 Straight ahead on St. Charles Ave. Brick pavement.
29.8 Turn left (north) on Fifth Ave. Cross railroad.
29.9 **MAYWOOD.** At corner of Fifth Ave. and Lake St. Turn right (east) on Lake St.
30.3 Cross concrete bridge.
30.9 Under railroad viaduct.
31.0 Public school at right.
32.4 Municipal Building at right.
32.8 Car barn at right.
33.2 Turn right (south) on Austin Ave.
33.3 Under railroad viaduct. Cross railroad.
33.6 Turn left (east) on Washington Blvd.
34.7 Cross car line. Jog right, then left.
35.4 Under railroad viaduct.
36.4 Jog right, then left.
36.6 Robert Burns' monument at left.
36.9 Curve left, jog right. Leave Garfield Park.
37.2 Straight ahead on Washington Blvd.
38.0 Under railroad viaduct.
39.0 Under elevated railroad.
39.2 Turn right (south) on Ashland Blvd. Junior Park at left.
39.4 Cross car line.
39.6 Turn left (east) on Jackson Blvd.
40.2 Straight ahead on Jackson Blvd. Skinner's School at left.
41.1 Cross long iron bridge over canal.
41.3 Under elevated railroad.
41.5 Post Office at left.
41.6 Under elevated railroad.
41.7 **CHICAGO.** At corner of Michigan Ave. and Jackson Blvd.

TRIP No. 739:

CHICAGO TO AURORA—41.7 Miles.

(Macadam road.)

0.0 Leave at corner of Michigan Ave. and Jackson Blvd. Go west on Jackson Blvd.
0.1 Under elevated railroad.
0.2 Post Office at right.
0.4 Under elevated railroad.
0.6 Cross long iron bridge over canal.
1.5 Skinner's School at right. Straight ahead on Jackson Blvd.
2.1 Turn right (north) on Ashland Blvd.
2.3 Cross car line.
2.5 Junior Park at right. Turn left (west) on Washington Blvd.
2.7 Under elevated railroad.
3.7 Under railroad viaduct.
4.5 Straight ahead on Washington Blvd.

WOLF-PARKER CO.
GARAGE

Automobile Accessories
Prompt Attention Given to Repairs

Chicago Phone 1146-R

12-14 LaSalle St. AURORA, ILLINOIS

Move quick for the Dealer = *Work fast for the Owner*

The Foremost American Polishes

Blue Ribbon Cream Metal Polish—The quickest and best in existence.

Blue Ribbon Nickel Polish—As fine as can be made for nickel work.

Blue Ribbon Auto Body Gloss—Works wonders on dull or marred finishes, dust proof, gives a beautiful gloss.

Blue Ribbon Radiator Cement—Stops any leak which can be stopped without soldering—Quick and Permanent—Keeps the Water System Clear.

Blue Ribbon Cold Cream Hand Soap—Washes the hands without water—no grit—no chapped hands—leaves a cold cream effect.

Ask your dealer or write us.

International Metal Polish Company

Quill and Belt Railway :: Indianapolis, Indiana

Bourdereaux Welding Co.

Reach Us by Phone or Wire, Night and Day

Welding and Machining of all Metals. Specializing in Aluminum. Night and Day Service. Stationary and Portable Equipment. Every Weld Guaranteed for Life. Charges Exceedingly Reasonable.

PHONE MAIN 4089

814 Fayette Street PEORIA, ILLINOIS

4.8 Enter Garfield Park. Jog left, then curve right through park.
5.1 Robert Burns' monument at right.
5.3 Jog right, then left.
6.3 Under railroad viaduct.
7.0 Jog right, then left. Cross car line.
8.1 Turn right (north) on Austin Ave.
8.4 Cross railroad under railroad viaduct.
8.5 Turn left (west) on Lake St. Parallel car line 3.3 miles.
8.9 Car barn at left.
9.3 Municipal Building at left.
10.7 Public school at left.
10.8 Under railroad viaduct.
11.4 Cross concrete bridge.
11.8 **MAYWOOD.** At corner of Fifth Ave. and Lake St. Turn left (south) on Fifth Ave.
11.9 Cross railroad. Turn right (west) on St. Charles Ave.
13.4 Under railroad viaduct.
13.7 Jog left, then right. McKinley School at right.
14.7 Cross railroad.
15.9 Cross railroad.
18.0 Cross iron bridge. Schoolhouse at left.
18.2 Turn right (west).
20.2 **YORK CENTER.** Cemetery at right. Straight ahead.
20.6 School house at right.
22.8 Cross iron bridge.
23.8 School house at right.
25.7 **WHEATON.** At right. Turn left (south).
25.8 Golf grounds at right.
27.8 School house at left.
29.6 School house at left.
30.3 Jog right, then left.
31.7 Cross railroad viaduct. Cemetery at left.
31.8 Jog right, then left on Colombia Ave.
32.1 Turn right (west) on Chicago Ave.
32.7 **NAPERVILLE.** At corner of Chicago Ave. and Washington St. Turn left (south).
32.8 Cross iron bridge. Turn right (west).
33.3 Take right fork.
35.7 Crossroad. Straight ahead.
37.2 Cross railroad.
40.3 Bend right with car line.
41.0 Bend right with car line.
41.3 Cross railroad.
41.4 Turn left (south) on Broadway St.
41.5 Turn right (west) on Fox St.
41.6 Cross concrete bridge over Fox River.
41.7 **AURORA.** Postoffice at corner of Fox, Stolp and Downer Sts.

Lincoln Cafeteria.
The Wolf-Parker Co., Garage.
Williams Garage.

TRIP No. 740:

GENEVA TO CHICAGO—38.9 Miles.

(Macadam road.)

0.0 Leave at corner of Franklin and Third Sts. Go north on Third St.
0.1 Turn right (east) on State St.
0.2 Turn left (north). Macadam 25.9 miles.
0.6 Straight ahead.
1.1 Cross railroad.
2.1 **ST. CHARLES.** At corner of W. Second and Main Sts. Turn right(east) on Main St.
2.2 Cross concrete bridge over Fox River.
2.5 St. Charles High School at left.

3.9 School house at left.
8.0 Cross railroad.
9.5 School house at left.
12.4 Jog right, cross railroad, then left.
15.3 Crossroad. Straight ahead.
15.6 Cemetery at right.
16.0 Cross iron bridge.
17.7 **LOMBARD.** At Bank. Straight ahead.
18.2 Jog right, cross railroad, then left.
18.6 Jog left, cross railroad, then right.
21.1 Cross railroad.
23.2 Cemetery at right.
25.2 Jog right, then left.
25.5 Under railroad viaduct.
25.9 Straight ahead.
27.0 Turn left (north). Cross railroad on Fifth Ave.
27.1 **MAYWOOD.** At corner of Fifth Ave. and Lake St. Turn right east on Lake St.
27.5 Cross concrete bridge. Parallel car line 3.5 miles.
28.1 Under railroad viaduct.
28.2 Public school at right.
29.6 Municipal Building at right.
30.0 Car barn at right.
30.4 Turn right (south) on Austin Ave.
30.5 Under railroad viaduct. Cross railroad.
30.8 Turn left (east) on Washington Blvd.
31.9 Cross car line. Jog right, then left.
32.6 Under railroad viaduct.
33.6 Jog right, then left.
33.8 Robert Burns' monument at left.
34.1 Curve left. Jog right. Leave Garfield Park.
34.4 Straight ahead on Washington Blvd.
35.2 Under railroad viaduct.
36.2 Under elevated railroad.
36.4 Turn right (south) on Ashland Blvd. Junior Park at left.
36.6 Cross car line.
36.8 Turn left (east) on Jackson Blvd.
37.4 Skinner's School at left.
38.3 Cross long iron bridge over canal.
38.5 Under elevated railroad.
38.7 Post Office at left.
38.8 Under elevated railroad.
38.9 **CHICAGO.** At corner of Michigan Ave. and Jackson Blvd.

TRIP No. 741:

CHICAGO TO GENEVA—38.9 Miles.

(Macadam road.)

0.0 Leave corner of Michigan Ave. and Jackson Blvd. Go west on Jackson Blvd.
0.1 Under elevated railroad.
0.2 Postoffice at right.
0.4 Under elevated railroad.
0.6 Cross long iron bridge over canal.
1.5 Skinner's School at right.
2.1 Turn right (north) on Ashland Ave.
2.3 Cross car line.
2.5 Junior Park at right. Turn left (west) on Washington Blvd.
2.7 Under elevated railroad.
3.7 Under railroad viaduct.
4.5 Straight ahead on Washington Blvd.
4.8 Enter Garfield Park. Jog left. Curve right through park.
5.1 Robert Burns Monument at right.
5.3 Jog right, then left.
6.3 Under railroad viaduct.
7.0 Jog right, then left. Cross car line.

8.1 Turn right (north) on Austin Ave.
8.4 Cross railroad. Under railroad viaduct.
8.5 Turn left (west) on Lake St. Parallel car line 3.5 miles.
8.9 Car barn at left.
9.3 Municipal building at left.
10.7 Public school at left.
10.8 Under railroad viaduct.
11.4 Cross concrete bridge.
11.8 **MAYWOOD.** Corner Fifth Ave. and Lake St. Turn left (south) on Fifth Ave.
11.9 Cross railroad. Turn right (west) on St. Charles Ave.
13.0 Straight ahead. Macadam road 25.9 miles.
13.4 Under railroad viaduct.
13.7 Jog right, then left.
15.7 Cemetery at left.
17.8 Cross railroad.
20.3 Jog left. Cross railroad. Jog right.
20.7 Jog right. Cross railroad. Jog left.
21.2 **LOMBARD.** Bank. Straight ahead (west).
21.6 Take right fork.
22.9 Cross iron bridge.
23.3 Cemetery at left.
23.6 Crossroad. Take right fork, going west.
26.5 Jog right. Cross railroad. Jog left.
29.4 Schoolhouse at right.
30.9 Cross railroad.
35.0 Schoolhouse at right.
36.2 Cross railroad.
36.4 St. Charles High School at right.
36.7 Cross concrete bridge over Fox River.
36.8 **ST. CHARLES.** Corner Main and W. Second Sts. Turn left (south on W. Second Ave.
37.8 Cross railroad.
38.7 Turn right (west) on State St.
38.8 Turn left (south) on Third St.
38.9 **GENEVA.** Court House, corner Third and Franklin Sts.

Duckett's Cafe.

TRIP No. 742:

GENEVA TO DE KALB—24.9 Miles.

0.0 Leave Court House at corner of Franklin and Third Sts. Go south on Third St.
0.3 Turn right (west) on South St. Lumber yards at left.
0.6 Cross railroad.
2.7 Crossroad. Straight ahead on The Transcontinental Route marked with T.
2.9 Jog left, cross railroad, then right.
8.6 Cemetery at right. Turn right (north).
9.3 Cross railroad.
9.4 **ELBURN.** Straight ahead.
10.1 Crossroad. Turn left (west).
12.4 School house at left.
12.9 Cross railroad.
15.1 School house at right.
15.3 Cemetery at left.
15.8 Cross car line.
18.8 School house at left. Straight ahead.
21.1 Cemetery at right.
22.8 Bend right.
23.2 Under railroad viaduct. Parallel car line 1.7 miles.
24.0 Cross railroad. Straight ahead on Main St.
24.6 Cross railroad.
24.9 **DE KALB.** Post Office at corner of Main and First Sts.

Lincoln Highway Garage.

TRIP No. 743:

DE KALB TO GENEVA—24.9 Miles.

(Macadam road.)

0.0 Leave Post Office, at corner of Main and First Sts. Go east on Main St. 1.7 miles.
0.3 Cross railroad. Parallel car line.
0.9 Cross railroad. Straight ahead.
1.7 Under railroad viaduct.
2.1 Bend left.
3.8 Cemetery at left.
6.1 School house at right. Straight ahead.
9.1 Cross car line.
9.6 Cemetery at right.
12.0 Cross railroad.
12.5 School house at right.
14.8 Crossroad. Turn right (south).
15.5 **ELBURN.** Straight ahead.
15.6 Cross railroad.
16.3 Turn left (east). Cemetery at left.
22.0 Jog left, cross railroad, then right.
24.4 Cross railroad.
24.6 Lumber yards at right. Turn left (north) on Third St.
24.9 **GENEVA.** Court House at corner of Third and Franklin Sts.

Duckett's Cafe.

TRIP No. 744:

DIXON TO PRINCETON—36.4 Miles.

(Stone and dirt road. Dirt road 28.4 miles.)

0.0 Leave at Court House, going west two blocks.
0.2 Turn left (south).
1.1 Wooden bridge over railroad.
1.6 Crossroad. Turn right (west).
1.8 Cross bridge over railroad. Turn left.
3.6 Cross railroad.
5.1 School on left.
8.8 Turn left (east) at end of road.
9.3 Turn right (south).
9.7 Cross railroad.
13.1 Cross creek. No bridge here.
14.2 Turn right (west).
14.7 Turn left (south).
18.2 Turn left (east).
18.7 Turn right (south)
21.4 Turn left (east).
21.9 Turn right (south).
22.0 **OHIO.** Straight through.
24.4 Turn right (west) at end of road.
24.7 Turn left (south).
25.8 Cross railroad.
27.3 Cemetery on left.
27.7 Crossroad. School on left. Turn right (west).
28.4 Crossroad. Turn left (south). **(Stone road to Princeton.)**
32.9 Small covered bridge.
35.2 Cross railroad.
36.4 **PRINCETON. Court House on right, on Main St.**

Kaar Automobile Supply and Repair Co.
J. F. Lang & Son, Garage.

TRIP No. 745:

PRINCETON TO DIXON—36.4 Miles.

(Stone and dirt road. Stone road 8.0 miles.)

0.0 Leave at Court House, going north on Main St.
1.2 Cross railroad.

3.5 Small covered bridge.
7.0 Crossroad. Straight ahead.
8.0 Crossroad. Turn right (east). (Dirt road to Dixon.)
8.7 Crossroad. Turn left (north). School on right.
9.1 Cemetery on right.
10.6 Cross railroad.
11.7 Turn right (east) at end of road.
12.0 Turn left (north).
14.4 **OHIO.** Straight through.
14.5 Turn left (west) at end of street.
15.0 Turn right (north) at end of road.
17.7 Turn left (west) at end of road.
18.2 Turn right (north).
21.7 Turn right (east) at end of road.
22.2 Turn left (north).
23.3 Cross creek. No bridge here.
26.7 Cross railroad.
27.1 Turn left (west) at end of road.
27.6 Turn right (north).
31.3 School on right.
32.8 Cross railroad.
34.6 Turn right, crossing bridge over railroad.
34.8 Crossroad. Turn left (north).
35.3 Wooden bridge over railroad.
36.2 Turn right (east).
36.4 **DIXON.** Court House on right.

Miller Bros., Garage.

TRIP No. 746:

PRINCETON TO MENDOTA—28.2 Miles.

(Good macadam road 10 miles.)

0.0 Leave Court House, at corner of Main St. and Park Ave. Go north on Main St.
0.9 Straight ahead. Macadam road 11 miles.
1.2 Turn right (east).
1.8 Turn left (north).
2.8 School house at right. Cross viaduct over railroad.
6.0 Cemetery at left.
6.5 Turn right (east).
6.7 **MALDEN.** Turn left (north).
6.8 Turn right (east).
7.1 Take right fork (south).
9.2 Cross iron bridge.
9.5 School house at left.
9.7 Turn left (east).
11.0 **ZEARING.** Turn left (north).
11.4 Cross railroad. Dirt road 5 miles.
12.5 Turn right (east).
14.1 Turn left (north).
15.6 School house at right.
16.4 Straight ahead. Macadam road 1.8 miles.
17.7 Cross iron bridge.
18.2 Turn right (east). Dirt road 7 miles.
20.4 Straight ahead.
22.8 Turn left (north).
23.7 Cross railroad.
24.1 School house at left. Turn right (east).
24.9 Turn left (north).
25.1 Turn right (east).
25.7 Jog left, then right. Macadam 2 miles.
27.7 School building at left.
28.2 **MENDOTA.** At corner First National Bank, corner of Washington and Illinois Sts.

Waldorf Cafe.

THE LINCOLN GARAGE

It's Complete

On the Lincoln Highway, 314 First Avenue

Tires and Supplies. Complete Machine Shop Repairs. *Ladies' private rest room.* Open all night

THE "WHITE" AGENCY

W. J. Doherty, Prop. **Sterling, Illinois**

TRIP No. 747:

MENDOTA TO PRINCETON—28.2 Miles.

0.0 Leave at corner of First National Bank, corner of Washington and Illinois Sts. Go west on Washington St.
0.5 School building at right. Macadam road 2 miles.
2.5 Jog left, then right. Dirt road 7 miles.
3.1 Turn left (south).
3.3 Turn right (west).
4.1 Turn left (south). School house at right.
4.5 Cross railroad.
5.4 Turn right (west).
10.0 Turn left (south). Macadam road 1.8 miles.
10.5 Cross iron bridge.
11.8 Straight ahead. Dirt road 5 miles.
12.6 School house at left.
14.1 Turn right (west).
15.7 Turn left (south).
16.8 Cross railroad. Macadam road 11 miles.
17.2 **ZEARING.** Turn right (west).
18.5 Turn right (north).
18.7 School house at right.
19.0 Cross iron bridge.
21.4 Turn left (west).
21.5 **MALDEN.** Turn right (north).
21.7 Turn left (west).
22.2 Cemetery at right.
25.4 Cross railroad viaduct. School house at left.
26.4 Turn right (north).
27.0 Turn left (west).
28.2 **PRINCETON.** Court House at corner of Park Ave. and Main St.

Kaar Automobile Supply and Repair Co.
J. F. Lang & Son, Garage.

TRIP No. 748:

STERLING TO PRINCETON—39.5 Miles.

(Gravel and clay road.)

0.0 Leave at Post Office, going west on Fourth St. one block.
0.1 Turn left (south) onto First Ave.
0.3 Long iron bridge across Bock River.
0.5 **ROCK FALLS.** Straight through. Bend right.
2.1 Large iron bridge.
3.7 Crossroad. Straight ahead. School on right.
5.9 Small iron bridge.
8.6 Crossroad. Straight ahead. School on right.
11.2 Large iron bridge.
12.5 **DEER GROVE.** Straight through.

14.1 Turn left (east) at end of road.
14.2 Turn right (south).
15.5 Crossroad. Turn left (east).
17.6 **NORMANDY.** Cross railroad. Straight ahead.
20.1 Cemetery on both sides of road.
20.7 **WALNUT.** Turn left 1 block, then turn right.
21.4 Turn right (south) at end of street.
22.2 Turn left (east).
24.0 Crossroad. Turn right (south).
28.0 Turn left (east) at end of road.
28.2 Turn right (south).
29.2 Crossroad. Turn left (east).
30.4 Crossroad. Straight ahead. Small iron bridge.
31.5 School on left.
32.5 Crossroad. Turn right (south).
36.0 Small covered bridge.
38.3 Cross railroad.
39.5 **PRINCETON.** Court House on right, on Main St.

Kaar Automobile Supply and Repair Co.
J. F. Lang & Son, Garage.

TRIP No. 749:

PRINCETON TO STERLING—39.5 Miles.

(Gravel and clay road.)

0.0 Leave at Court House, going north on Main St.
1.2 Cross railroad.
1.8 Crossroad. Straight ahead.
3.5 Small covered bridge.
7.0 Crossroad. Turn left (west).
8.0 School on right.
9.1 Crossroad. Small iron bridge. Straight ahead.
10.3 Crossroad. Turn right (north).
11.3 Turn left (west) at end of road.
11.5 Turn right (north).
15.5 Crossroad. Turn left (west).
17.3 Turn right (north) at end of road.
18.1 Turn left (west).
18.8 **WALNUT.** Turn left 1 block, then turn right.
19.4 Cemetery on both sides of road.
21.9 **NORMANDY.** Cross railroad. Straight ahead.
24.0 Crossroad. Turn right (north).
25.3 Turn left (west) at end of road.
25.4 Turn right (north).
27.0 **DEER GROVE.** Straight through.
28.3 Large iron bridge.
30.9 Crossroad. School on left. Straight ahead.
33.6 Small iron bridge.
35.8 Crossroad. School on left. Straight ahead.
37.4 Large iron bridge.
38.8 Bend left.
39.0 **ROCK FALLS.** Straight through.
39.2 Long iron bridge across Rock River.
39.4 Turn right (east) onto Fourth St.
39.5 **STERLING.** Post Office on left, on Fourth St.

Robert E. Cushman, Restaurant.
Lincoln Garage.

TRIP No. 750:

GENEVA TO AURORA—9.3 Miles.

(Good macadam road.)

0.0 Leave at corner of Franklin and Third Sts. Go south on Third St.
0.3 Cross railroad.
1.1 Park at left.

1.4 Cross railroad.
2.0 Straight ahead on Batavia Ave.
2.6 **BATAVIA.** Foster's Garage at left. Straight ahead. Parallel car line 6. 5 miles.
3.1 Cemetery at left.
5.7 School house at left.
7.6 Cemetery at left.
8.3 Straight ahead. Cemetery at right.
8.9 Jog left, cross railroad, then right.
9.1 Turn left (east).
9.3 **AURORA.** Post Office at corner of Fox St. and Stolp Ave.

The Lincoln Cafeteria.
Wiliamls Garage.
Wolfe-Parker Co., Garage.

TRIP No. 751:

AURORA TO GENEVA—9.3 Miles.

(Good macadam road.)

0.0 Leave Post Office, at corner of Fox St. and Stolp Ave. Go west on Fox St. Parallel car line 6.5 miles.
0.3 Turn right (north).
0.4 Jog left, cross railroad, then right.
1.0 Straight ahead. Cemetery at left.
1.7 Cemetery at right.
3.6 Schoolhouse at right.
6.2 Cemetery at right.
6.7 **BATAVIA.** Foster's Garage at right. Straight ahead.
7.3 Straight ahead on Batavia Ave.
7.9 Cross railroad.
8.2 Park at right.
9.0 Cross railroad.
9.3 **GENEVA.** At corner of Franklin and Third Sts.

Duckett's Cafe.

TRIP No. 752:

OTTAWA TO AURORA—44.6 Miles.

(All gravel roads.)

0.0 Leave Court House. La Salle and Main Sts., going east on Main St.
0.1 Cross iron bridge over Fox River.
0.7 Turn left on Grafton St. for two blocks.
0.8 Turn right on Pearl St. one block. End of pavement.
0.9 End of road. Turn left.
1.0 Cross stone bridge; straight ahead.
1.2 End of road. Turn right along canal.
1.9 Turn left over canal bridge. Jog right and left.
2.0 Cross railroad.
2.2 Jog right, then left.
2.4 Straight ahead (Marseilles road).
2.7 Cross iron bridge. Straight ahead.
3.9 School house at left.
5.5 Cross wooden bridge.
5.8 Straight ahead. Cross wooden bridge.
6.3 Straight ahead. School at left.
7.0 Straight ahead. Cross wooden bridge.
7.2 Cross concrete bridge.
7.3 Turn right.
8.8 Straight ahead. Church at right.
9.3 Cemetery at left. Turn left.
9.4 Cross iron bridge.
9.6 Turn right.
10.5 Turn left.
10.6 **DANWAY.** Straight ahead.

11.0 Cemetery at left.
11.2 Turn right.
12.0 Cemetery at right.
12.4 Cross iron bridge.
13.1 Cross iron bridge.
13.2 **NORWAY.** Church at right. Straight ahead.
13.4 Straight ahead.
13.7 Cross iron bridge.
14.0 Cross concrete bridge.
14.2 Cross concrete bridge.
14.5 Cross iron bridge.
15.3 Cross concrete and iron bridges.
16.2 Straight ahead. School house at right.
16.6 Cross iron bridge.
17.9 Jog left, then right.
18.5 School house at left.
18.9 Cross iron bridge.
19.9 Jog right, then left.
20.0 **NEWARK.** Straight ahead.
21.1 Turn right. Blue Pole route.
21.2 Cross iron bridge.
21.8 Cross wooden bridge.
24.9 **MILLBROOK.** Church and schoolhouse at right. Straight ahead.
25.3 Cross iron bridge.
25.4 Cross railroad.
25.7 Cross concrete bridge.
27.1 Jog left, then right. Dirt road.
27.5 Turn left.
27.8 Cross big iron bridge over Fox River. Jog right.
27.9 Turn right (east).
28.3 Cross iron bridge.
29.2 Cemetery at right.
29.4 Straight ahead. School house at left.
32.0 Cross iron bridge.
32.6 Turn left.
32.7 Turn right.
32.8 Turn left.
33.0 Jog right, then left.
33.4 Turn right.
33.9 Jog left, then right.
35.8 Straight ahead. School house at right.
37.8 Turn right.
38.4 Turn left.
38.6 Take left fork.
40.2 School house at right.
40.5 Cross railroad.
41.2 Turn right.
41.5 Cross railroad.
41.9 Turn right.
42.0 Cross railroad.
42.1 **MONTGOMERY.** Turn left.
42.4 Cemetery at left.
43.1 Fox River at right.
43.3 Straight ahead.
43.4 Under railroad viaduct.
44.0 Straight ahead. Cross railroad.
44.4 River St. Garage at right.
44.5 Turn on Fox St. Cross bridge.
44.6 **AURORA.** Post Office at corner of Fox St. and Stolp Ave.

The Lincoln Cafeteria.
Williams Garage.
Wolfe-Parker Co., Garage.

Delicacies of the Season Always on Hand

J. L. PIERGUE

Chop House :: Ladies Cafe

Choice Wines, Liquors and Cigars

Telephone, Main 282-W Telephone for Reservations

127 Main Street OTTAWA, ILL.

TRIP No. 753:

AURORA TO OTTAWA—44.6 Miles.

(Gravel road.)

0.0 Leave Post Office, corner of Fox St. and Stolp Ave. Go west on Fox St. Cross bridge.
0.1 Turn on River St.
0.2 River St. Garage at left.
0.6 Cross railroad. Straight ahead.
1.2 Under railroad viaduct.
1.3 Take left fork.
1.5 Fox River at left.
2.3 Cemetery at right.
2.5 **MONTGOMERY.** Turn right.
2.6 Cross railroad.
2.7 Turn left. Gravel road.
3.1 Cross railroad.
3.4 Turn left.
4.1 Cross railroad.
4.4 School house at left.
6.2 Turn right.
6.8 Turn left.
8.8 School house at left. Straight ahead.
11.2 Turn left.
11.8 Turn right.
11.9 Turn left.
12.0 Turn right.
12.1 Cross iron bridge.
15.2 School house at right. Straight ahead.
16.3 Cross iron bridge.
16.7 Turn left.
16.8 Jog left, cross big iron bridge over Fox River.
17.1 Turn right.
18.9 Cross concrete bridge.

OTTAWA GARAGE

Engelson & Dale, Proprietors

WHITE AND CADILLAC AGENCY

Phone 772 **OTTAWA, ILL.**

19.2 Cross railroad.
19.3 Cross iron bridge.
19.7 **MILLBROOK.** Church and schoolhouse at left. Straight ahead.
22.8 Cross wooden bridge.
23.1 Cross iron bridge.
23.5 Turn left on Blue Pole route.
24.6 **NEWARK.** Straight ahead.
25.7 Cross iron bridge.
26.1 School house at right.
28.0 Cross iron bridge.
28.4 School house at left. Straight ahead.
29.3 Cross iron and concrete bridges.
30.1 Cross iron bridge.
30.4 Cross concrete bridge.
30.6 Cross concrete bridge.
30.9 Cross iron bridge.
31.4 **NORWAY.** Church at left. Straight ahead.
31.5 Cross iron bridge.
32.2 Cross iron bridge.
32.6 Cemetery at left.
33.4 Turn left.
34.0 **DANWAY.** Straight ahead.
34.1 Turn right.
35.0 Turn left.
35.2 Cross iron bridge.
35.3 Turn right. Cemetery at right.
37.3 Turn left. Straight ahead.
37.4 Cross concrete bridge.
37.6 Cross wooden bridge. Straight ahead.
38.8 Cross wooden bridge. Straight ahead.
39.1 Cross wooden bridge.
40.7 School house at right.
41.9 Straight ahead. Cross iron bridge.
42.4 Jog right, then left.
42.6 Cross railroad.
42.7 Jog right, then left. Cross canal bridge.
43.4 Turn left away from canal.
43.5 Cross stone bridge.
43.6 Turn right on paving one block.
43.7 Turn left two blocks to end of street.
43.8 End of street. Turn right on Main St.
44.5 Cross iron bridge over Fox River.
44.6 **OTTAWA.** La Salle and Main St.

Ottawa Garage.
New Clifton Hotel.
J. L. Purgue, Cafe.

TRIP No. 754:

OTTAWA TO YORKVILLE—42.3 Miles.

(Mostly gravel.)

0.0 Leave at Court House, going east on Main St.
0.1 Turn left (north) onto Columbus St.
0.6 Turn right (east) just before coming to canal.
1.3 Turn left (north), passing under canal.
1.4 Cross railroad.
3.5 Cemetery on right.
8.4 Large iron bridge.
11.0 Crossroad. Church on left. Turn right (east).
12.4 Turn left (north).
13.4 Crossroad. Turn right (east).
14.1 Large concrete bridge.
15.8 Crossroad. Turn left (north).
18.6 Cross railroad.

19.0 Crossroad. School on right. Straight ahead.
23.0 School on left.
23.4 Crossroad. Straight ahead.
26.4 Turn right (east). Large red brick school on left. Town of Somonauk on left.
27.8 Large iron bridge.
28.0 Pass road to the right.
28.5 Turn left (north).
29.3 Bend right (east).
30.3 Turn left (north) one block.
30.4 **SANDWICH.** Turn right (east).
32.3 Crossroad. Straight ahead. School on left.
32.9 Small iron bridge.
34.6 Turn left (north).
35.6 Cross railroad. Turn right (east).
35.9 **PLANO.** Straight through.
36.7 Large iron bridge.
37.1 Turn right (west), crossing railroad.
37.3 Turn left (south).
40.7 Large iron bridge.
40.8 Turn right.
41.7 Turn right (south).
41.9 Turn left (east).
42.0 Turn right (south).
42.1 Long iron bridge over river.
42.3 **YORKVILLE.** Court House on right.

TRIP 755:

YORKVILLE TO OTTAWA—42.3 Miles.

(Mostly gravel.)

0.0 Leave at Court House, going north on Bridge St.
0.2 Long iron bridge over river.
0.3 Turn left (west) one block.
0.4 Turn right (north) two blocks. Follow winding road.
0.6 Turn left (west).
1.5 Turn left.
1.6 Large iron bridge.
3.4 Crossroad. Straight ahead.
5.0 Turn right (east).
5.2 Turn left (north) after crossing railroad.
5.6 Large iron bridge.
6.4 **PLANO.** Straight through.
6.7 Turn left (south). Cross railroad.
7.7 Turn right (west).
9.4 Small iron bridge.
10.0 Crossroad. School on right. Straight ahead.
11.9 **SANDWICH.** Turn left (south) 1 block.
12.0 Turn right (west).
13.0 Bend left (south).
13.8 Turn right (west) at end of road.
14.3 Pass road to the left.
14.5 Large iron bridge.
15.9 Large red brick school on right. Turn left (south). Somonauk on right.
19.3 School on right.
23.3 Crossroad. Straight ahead. School on left.
23.7 Cross railroad.
26.5 Crossroad. Turn right (west).
28.2 Large concrete bridge.
28.9 Crossroad. Turn left (south).
29.9 Turn right (west).
30.4 School on left. Straight ahead.
31.3 Crossroad. Turn left (south). Church on right.
32.3 Bend right.
32.4 Bend left.
33.9 Large iron bridge.

38.6 Bend right (west).
38.8 Cemetery on left.
40.0 Bend left (south).
40.9 Cross railroad.
41.0 Pass under canal. Turn right (west).
41.7 Turn left (south) onto Columbus St.
42.2 Turn right (west) onto Main St.
42.3 **OTTAWA.** Court House on right, on Main St.

Ottawa Garage.
New Clifton Hotel.
J. L. Purgue, Cafe.

TRIP No. 756:

OTTAWA TO DE KALB—51.8 Miles.

(Stone, gravel and dirt road.)

0.0 Leave at Court House, going east one block on Main St. (Stone road to Somonauk.)
0.1 Turn left (north) onto Columbus St.
0.6 Turn right (east) just before coming to canal.
1.3 Turn left (north) under canal.
1.4 Cross railroad.
2.3 Bend right (east).
2.5 Cemetery on right.
2.7 Bend left (north).
3.2 Keep straight road.
7.4 Large iron bridge.
8.9 Take right fork.
9.0 Take left fork.
10.0 Crossroad. Church on left. Turn right (east).
10.9 School on right. Straight ahead.
11.4 Turn left (north).
12.4 Crossroad. Turn right (east).
13.1 Large concrete bridge.
14.8 Crossroad. Turn left (north).
17.6 Cross railroad.
22.0 School on left.
25.6 **SOMONAUK.** (Garage.) Turn right (east) two blocks. (Gravel and dirt road to DeKalb.)
25.7 Turn left (north).
30.9 Church on right. Turn left (west).
33.1 Turn right (north) at end of road.
33.7 Bend left (west).
35.0 Straight ahead.
36.2 Turn right (north).
37.3 Crossroad. Straight ahead. Small concrete bridge.
39.8 **WATERMAN.** (Garage.) Cross railroad. Straight ahead
46.3 Town of ELVA on left. Straight ahead.
46.5 Cross railroad.
47.3 Turn left (west) at end of road.
47.8 Crossroad. School on left. Turn right (north).
50.3 Cemetery on right.
51.7 Cross railroad.
51.8 **DE KALB.** Post Office on left.

Lincoln Highway Garage.

TRIP No. 757:

DE KALB TO OTTAWA—51.8 Miles.

0.0 Leave at Post Office, going south.
0.1 Cross railroad. (Gravel and dirt road to Somonauk.)
1.5 Cemetery on left.
4.0 Crossroad. Turn left (east). School on right.
4.5 Turn right (south).
5.3 Cross railroad.
5.5 Town of ELVA on right. Straight ahead.

Columbia Hotel and Annex
American Plan
$2.00 to $3.00 a day
STREATOR - - ILLINOIS

The New Clifton Hotel
American Plan
$2.00 a day and up
OTTAWA - - ILLINOIS

The very best hotels in Ottawa and Streator. Modern throughout. Steam heat. Hot and cold water in each room. Cuisine unexcelled anywhere.

YOU'LL MAKE NO MISTAKE IN STOPPING HERE

L. M. HARVEY, Manager

12.0 **WATERMAN.** Cross railroad. Straight ahead.
14.5 Crossroad. Small concrete bridge. Straight ahead.
15.6 Turn left (east) at end of road.
18.1 Bend right (south).
18.7 Turn left (east).
20.9 Turn right (south). Church on left.
26.1 Turn right (west) two blocks.
26.2 **SOMONAUK.** (Garage.) Turn left (south). (Stone road to Ottawa.
29.8 School on right.
33.8 Crossroad. Straight ahead. School on left.
34.2 Cross railroad.
37.0 Crossroad. Turn right (west).
38.7 Large concrete bridge.
39.4 Crossroad. Turn left (south).
40.4 Turn right (west).
41.8 Crossroad. Turn left (south). Church on right.
42.8 Bend right.
44.4 Large iron bridge.
49.1 Bend right (west).
49.3 Cemetery on left.
49.5 Bend left (south).
50.4 Cross railroad.
50.5 Pass under canal. Turn right (west).
51.2 Turn left (south) onto Columbus St.
51.7 Turn right (west) onto Main St.
51.8 **OTTAWA.** Court House on right on Main St.
Standard Garage, 323 W. Main St.

Ottawa Garage.
New Clifton Hotel.
J. L. Piergue, Cafe.

The Finest and Most Up-to-Date Restaurant In Streator

Blue Front Cafe

J. H. Swartz, Proprietor

Special Attention to Auto Parties

OPEN DAY and NIGHT

214 East Main St. *Streator, Illinois*

TRIP No. 758:

OTTAWA TO STREATOR—15.8 Miles

(Good gravel road.)

0.0 Leave Court House, corner La Salle and Main Sts. Go south on La Salle St., across long iron bridge.
0.4 End of road. Turn left.
0.5 Bend right, then immediately left on pavement, leaving trolley.
0.7 End of street. Turn right on straight road to Streator, (15 miles.)
1.7 Cemeteries right and left.
Continue as per page 588 of Guide to 14.5, cross railroad, then
14.6 McKinley school house at right.
14.7 Turn left (saloon on left) one block.
14.8 Turn right on pavement.
15.4 Cross railroad.
15.5 Cross railroad.
15.8 **STREATOR.** Corner Main and Park Sts.

Blue Front Cafe.
Columbia Hotel.

TRIP No. 759:

STREATOR TO OTTAWA—15.8 Miles.

(Good gravel road.)

0.0 Leave corner Main and Park Sts.
0.3 Cross railroad.
0.4 Cross railroad.
1.0 End of road. Turn left one block.
1.1 Turn right on pavement.
1.3 Cross railroad.
1.7 Fair Grounds at right.
2.9 Jog right, then left. Cross iron bridge.
3.0 Cross iron bridge. Jog right, then left.
3.1 Jog left, then right.
3.8 Cross concrete bridge.
4.1 Straight ahead. Schoolhouse at left.
6.1 Straight ahead. Schoolhouse at right.
8.7 Cross iron bridge.
10.1 Schoolhouse at right.
10.3 Cemetery at right.
10.4 Cross iron bridge.
11.9 Cross iron bridge.

STREATOR, ILL.

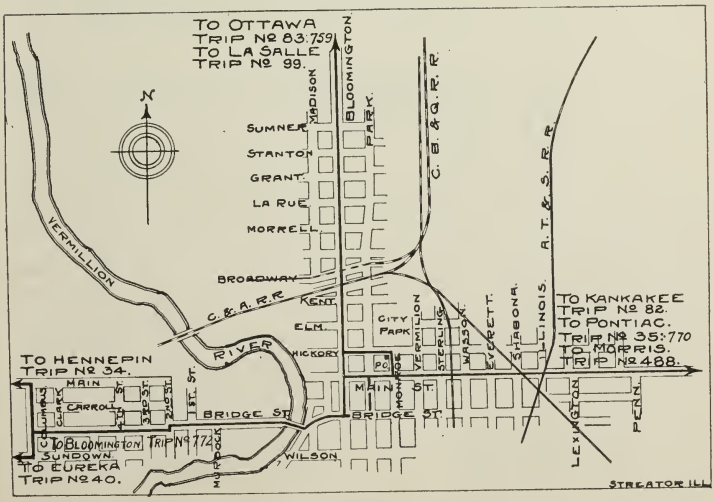

12.4 Cross railroad.
14.1 Cemetery right and left.
15.1 End of street. Turn left.
15.2 End of street. Turn right down hill.
15.4 Turn right, across long iron bridge.
15.8 **OTTAWA.** Main and La Salle Sts.

Ottawa Garage.
New Clifton Hotel.
J. L. Piergue, Cafe.

TRIP No. 760:

OTTAWA TO LA SALLE—16.2 Miles.
(Gravel road.)

0.0 Leave Court House, going north on La Salle St.
0.5 Large iron bridge over canal.
0.6 Turn left (west) on Marquette St.
0.9 Cross railroad.
1.5 Cross railroad.
1.7 Cross railroad switch.
2.0 Steep hill.
4.2 Crossroad. Straight ahead.
6.2 End of road. Turn right to first crossroad.
6.7 Crossroad. Turn left (west).
8.7 Crossroad. Straight ahead. Big tree in center. Turn left for Utica and Starved Rock.
9.7 Crossroad. Straight ahead.
10.5 End of road. Turn left.
11.0 Turn right.
12.2 Crossroad. Straight ahead. School on left.
13.2 Turn left. School on left. (Mendota to right.)
14.5 Bend right.
15.3 Dangerous hill and bridge.
15.9 Turn left (south) on Joliet St.
16.2 **LA SALLE.** City Hall on right on Joliet St.

Wisconsin Hotel.

TRIP No. 761:

LA SALLE TO OTTAWA—16.2 Miles.
(Gravel road.)

0.0 Leave City Hall, going north on Joliet St.
0.3 Turn right on Fifth St., straight out of town.
0.9 Dangerous hill and bridge.
1.7 Bend left (uorth).
3.0 Turn right (east). School on right.
5.0 Crossroad. School on right. Straight ahead. (Road to right for Utica and Starved Rock.)
5.2 Bend left (north).
5.7 Bend right (east).
9.5 Crossroad. Turn right (south).
10.0 Turn left (east). School on right.
14.0 Steep hill.
14.4 Cross railroad switch.
14.7 Cross railroad.
15.3 Cross railroad.
15.4 Cross bridge.
15.7 Turn right (south).
15.8 Cross iron bridge over canal.
16.2 **OTTAWA.** Court House on left on La Salle St.

Ottawa Garage.
New Clifton Hotel.
J. L. Piergue, Cafe.

TRIP No. 762:

YORKVILLE TO AURORA—12.1 Miles.
(Stone and gravel road.)

0.0 Leave Court House, going north. Pass through town.
0.3 Long iron bridge.
0.4 Turn right.
0.5 Turn left.
0.7 Turn right 1 block, then turn left.
1.0 Turn right.
1.4 Turn left.
3.4 School on right.
8.4 Cross railroad.
8.8 Turn right (east).
9.1 Turn left (north) after crossing railroad.
9.5 Turn right (east) 2 blocks.
9.6 Turn left (north).
10.0 Cemetery on left.
11.0 Straight ahead. Pass under railroad.
12.0 Turn right (east) onto Fox St.
12.1 **AURORA.** City Hall on right on Fox St.

The Lincoln Cafeteria.
Williams Garage.
Wolf-Parker Co., Garage.

TRIP No. 763:

AURORA TO YORKVILLE—12.1 Miles.
(Stone and gravel road.)

0.0 Leave City Hall, going west on Fox St.
0.1 Turn left (south) onto River St.
1.1 Pass under railroad. Straight ahead.
2.1 Cemetery on right.
2.5 Turn right)west) 2 blocks.
2.6 Turn left (south).
3.0 Turn right (west), crossing railroad.
3.3 Turn left (south).
3.7 Cross railroad.
8.7 School on left.
10.7 Bend right.
11.1 Turn left at end of road.
11.4 Turn right 1 block, then turn left.
11.6 Turn right.
11.7 Turn left.
11.8 Long iron bridge.
12.1 **YORKVILLE.** Court House on right.

TRIP No. 764:

CHICAGO TO GALESBURG—188.1 Miles.

0.0 Leave at corner of Michigan Ave. and Jackson Blvd. Go west on Jackson Blvd.
0.1 Under elevated railroad.
0.2 Post Office at right.
0.4 Under elevated railroad.
0.6 Cross long iron bridge over canal.
1.5 Skinner's School at right. Straight ahead on Jackson Blvd.
2.1 Turn right (north) on Ashland Blvd.
2.3 Cross car line.
2.5 Junior Park at right. Turn left (west) on Washington Blvd.
2.7 Under elevated railroad.
3.7 Under railroad viaduct.
4.5 Straight ahead on Washington Blvd.
4.8 Enter Garfield Park. Jog left, then curve right through park.
5.1 Robert Burns' monument at right.
5.3 Jog right, then left.
6.3 Under railroad viaduct.

LIVINGSTON HOTEL
EUROPEAN
Best Hotel in Kewanee
LOOK FOR THE SIGN
Begin Trips from Kewanee, Starting at
Tremont and Second Streets
Main St., Bet. 2d and 3d Sts. KEWANEE, ILL.

7.0 Jog right, then left. Cross car line.
8.1 Turn right (north) on Austin Ave., and then turn left and then right into Madison St.
10.2 Turn left.
10.5 Cross railroad into
FOREST PARK.
10.7 Take right fork.

SARATOGA CAFE
WALTER A. MICHAELS, Prop.
COME AND SEE ME
FOR YOUR EATS
113 W. Second St. KEWANEE, ILL.

MOTORCYCLES: Indian, Yale, Excelsior and Harley Davidson
BICYCLES: Racycle and Pope
Gilfillan Bros.
GARAGE
Auto and Motorcycle Supplies. Tubes Vulcanized
MOTORCYCLE AND GENERAL REPAIRING
223 West Second St. KEWANEE, ILLINOIS

12.4 Turn right across bridge.
12.5 Cross railroad.
14.4 Cross railroad. Straight on through
16.4 **PROVISO.**
17.8 Turn left.
19.8 **FULLERSBURG.** Straight ahead.
20.9 **HINSDALE.** Straight ahead.
24.8 Cross railroad.
25.5 **DOWNER'S GROVE.** Straight ahead.
32.9 **NAPERVILLE.** Turn left. Cross bridge.
33.1 Turn right.
33.5 Take right fork.
37.5 Cross railroad.
41.8 Cross railroad.
41.9 Turn left.
42.1 **AURORA.** Turn right, and at
42.3 Cross bridges.
42.4 Turn left.
42.7 Cross railroad.
43.3 Under railroad.
44.8 **MONTGOMERY.** Turn right, then left, and bear right.
45.3 Cross railroad.
46.4 Turn left.
49.0 Take right fork. Turn left and cross railroad.
50.7 **BRISTOL.**
52.7 Take right fork.
54.1 Cross railroad.
56.0 Turn left.
56.4 Turn right.
56.5 Cross bridge.
57.7 **PLANO.**
57.9 Turn left.
58.8 Turn right.
63.1 **SANDWICH.**
63.2 Turn left, then right.
64.0 Turn left.
64.7 Turn right.
66.8 **SOMANAUK.**
66.9 Turn left.
69.9 Turn right.
71.9 Turn right.
81.4 Cross railroad. Turn left.
82.3 Cross bridge.
82.7 Turn right.
83.4 Cross railroad.
87.0 Turn right.
89.0 Turn left.
90.1 Turn right.
94.0 Turn left, then right.
94.7 Turn right and cross railroad.
94.8 Turn left.
94.9 **MENDOTA.** Turn right on Washington St.
97.4 Turn left, then right.
103.7 Turn left.
104.2 Cross railroad.
104.7 Take right fork.
105.2 Cross bridge.
106.5 Turn right.
110.9 Cross railroad.
113.7 Turn left, then right.
117.7 Cross bridge.
119.8 **PRINCETON.**
120.0 Turn right, then left, and cross bridge.
125.6 Turn right, then left. Cross railroad.

126.3 **WYANET.** Straight through.
131.9 Under railroad.
134.3 Turn left and immediately right.
134.7 Turn left. Cross railroad and then right.
135.0 **SHEFFIELD.**
135.4 Turn right.
135.7 Turn left, then right, and cross bridge.
136.3 Turn left.
138.8 Turn right.
139.5 Turn left.
140.3 Cross railroad.
140.6 Turn right.
141.7 **NEPONSET.**
141.9 Turn left, then right.
148.1 Turn left, then right, across railroad.
149.1 Turn left.
149.6 Turn right.
150.2 **KEWANEE.**
150.5 Turn left, then right.
151.2 Cross railroad.
153.7 Turn left and cross railroad.
153.9 Cross railroad.
154.7 Cross railroad.
155.6 Cross railroad and then turn right.
159.1 Turn right.
159.2 Turn left, then right.
160.0 **GALVA.**

H. C. Bailey, Garage.

160.3 Turn right, then left. Cross railroad.
160.4 Turn left, then right.
169.7 Turn left.
176.1 Turn right.
179.9 Turn left.
180.3 Take left fork. Cross railroad and bear right. Straight on through
180.6 **WATAGA.**
187.1 Cross railroad on Broad St.
188.1 **GALESBURG.** Court House, corner Broad and Thompkin St.

Galesburg Machine Works.
Hile's Cafe.
Hotel Main.

TRIP No. 765:

GALESBURG TO CHICAGO—188.1 Miles.

0.0 At Court House, corner Broad and Thompkins St., go north on Broad St.
1.0 Cross railroad.
7.5 **WATAGA.** Straight through. Then bear left.
7.8 Cross railroad and take right fork.
8.2 Turn right.
12.0 Turn left.
18.4 Turn right.
27.7 Turn left, then right.
27.8 Cross railroad. Turn right, then left.
28.1 **GALVA.**

H. C. Bailey, Garage.

28.9 Turn left, then right.
29.0 Turn left.
32.5 Turn left and cross railroad.
33.4 Cross railroad.
34.2 Cross railroad.
34.4 Cross railroad and turn right.

36.9 Cross railroad.
37.6 Turn left, then right, into
37.9 **KEWANEE.**
38.5 Turn left.
39.0 Turn right.
40.0 Cross railroad. Turn left, then right.
46.2 Turn left, then right.
46.4 **NEPONSET.**
47.5 Turn left.
47.8 Cross railroad.
48.6 Turn right.
49.3 Turn left.
51.8 Turn right.
52.4 Cross bridge. Turn right, then left.
52.7 Turn left.
53.1 **SHEFFIELD.**
53.4 Turn left. Cross railroad, and turn right.
53.8 Turn left and immediately right.
56.2 Under railroad.
61.8 **WYANET.** Straight through.
62.5 Cross railroad. Turn right, then left.
68.1 Cross bridge and turn right, then left.
68.3 **PRINCETON.**
70.4 Cross bridge.
74.4 Turn left, then right.
77.2 Cross railroad.
81.6 Turn left.
82.9 Cross bridge.
83.4 Pass road on right.
83.9 Cross railroad.
84.4 Turn right.
90.7 Turn left, then right.
93.2 Turn left onto Washington St.
MENDOTA.
93.3 Turn right.
93.4 Cross railroad and turn left.
94.1 Turn left, then right.
98.0 Turn left.
99.1 Turn right.
101.1 Turn left.
104.7 Cross railroad.
105.4 Turn left.
105.8 Cross bridge.
106.7 Turn right and cross railroad.
116.2 Turn left.
118.2 Turn left.
121.2 Turn right.
121.3 **SOMONAUK.**
123.4 Turn left.
124.1 Turn right.
124.9 Turn left, then right.
125.0 **SANDWICH.**
129.3 Turn left.
130.2 Turn right.
130.4 **PLANO.** Straight through.
131.6 Cross bridge.
131.7 Turn left.
132.1 Turn right.
134.0 Cross railroad.
135.4 Pass road on right.
137.4 **BRISTOL.**
137.7 Cross railroad. Turn right, then pass road on right.
141.7 Turn right.
142.8 Cross railroad and bear left.
143.3 Turn right, then left, into
MONTGOMERY. Straight through.

144.8 Under railroad.
145.4 Cross railroad.
145.7 Turn right.
145.8 Cross bridge and turn right into
146.0 **AURORA.**
146.2 Turn right.
146.3 Cross raliroad.
150.6 Cross railroad.
154.6 Pass road on right.
155.0 Turn left.
155.2 Cross bridge.
NAPERVILLE. Turn right, then straight ahead to
162.6 **DOWNER'S GROVE.**
163.3 Cross railroad.
167.2 **HINSDALE.** Straight through.
168.3 **FULLERSBURG.** Straight through.
170.3 Turn right.
171.7 **PROVISO.**
173.7 Cross railroad.
175.6 Cross railroad.
175.7 Cross bridge and turn left.
177.4 Pass road on right.
FOREST PARK.
177.6 Cross railroad.
177.9 Turn right, then turn left onto Madison Ave. Then turn left and then right onto Austin Ave.
180.0 Turn left (east) on Washinton Blvd.
181.1 Cross car line. Jog right, then left.
181.8 Under railroad viaduct.
182.8 Jog right, then left.
183.0 Robert Burns' monument at left.
183.3 Curve left, jog right. Leave Garfield Park.
183.6 Straigh ahead on Washington Blvd.
184.4 Under railroad viaduct.
185.4 Under elevated railroad.
185.6 Turn right (south) on Ashland Blvd. Junior Park on left.
185.8 Cross car line.
186.0 Turn left (east) on Jackson Blvd.
186.6 Straight ahead on Jackson Blvd. Skinner's School at left.
187.5 Cross long iron bridge over canal.
187.7 Under elevated railroad.
187.9 Post Office at left.
188.0 Under elevated railroad.
188.1 **CHICAGO.** At corner of Michigan Ave. and Jackson Blvd.

TRI No. 766:

FREEPORT TO ROCKFORD—30.3 Miles.

0.0 Leave Court House, corner Galena Ave. and Stephenson St. Go south on Galena Ave.
0.4 School building at right.
0.5 Bend left.
1.2 Asylum at right.
1.8 Cross railroad.
2.1 Cross railroad. Dirt road 20.0 miles.
2.8 Cross iron bridge.
3.2 Take right fork. Railroad viaduct at left.
3.4 Schoolhouse at right.
4.4 Turn left (east).
6.3 Cross iron bridge.
6.5 Schoolhouse at left.
7.4 Jog right, then left.
8.1 Slow under railroad viaduct.
9.4 Turn left (north).
10.6 Crossroad. Turn right (east).
15.0 Straight ahead.
20.2 Slow under railroad viaduct. Cross railroad.

22.3 Schoolhouse at left.
23.0 Good macadam road 5.7 miles.
27.8 Schoolhouse at left.
28.7 Straight ahead on State St.
29.5 Straight ahead on State St.
29.9 Cross railroad. Cross bridge.
30.3 **ROCKFORD.** Court House, corner Court and State Sts.

TRIP No. 767:

ROCKFORD TO FREEPORT—30.3 Miles.

0.0 Leave Court House, corner Court and State Sts.
0.4 Cross bridge. Cross railroad.
0.8 Straight ahead on State St.
1.6 Straight ahead. Good macadam road 5.7 miles.
2.5 Schoolhouse at right.
4.8 Straight ahead.
7.3 Dirt road 20.0 miles.
8.0 Schoolhouse at right.
10.1 Cross railroad. Slow under railroad viaduct.
19.7 Crossroad. Turn left (south).
20.9 Turn right (west).
22.2 Slow under railroad viaduct.
22.9 Jog right, then left.
23.8 Schoolhouse at right.
24.0 Cross iron bridge.
25.9 Turn right (north).
26.9 Schoolhouse at left.
27.4 Railroad viaduct at right. Take left fork.
27.5 Cross iron bridge.
28.2 Cross railroad.
28.5 Cross railroad.
29.1 Asylum at left.
29.8 Bend right.
29.9 School building at left.
30.3 **FREEPORT.** Court House, corner Galena Ave. and Stepheson St.

Senate Hotel.

TRIP No. 768:

MORRISON TO STERLING—15.0 Miles.

(Stone road 2.9 miles.)

0.0 Leave Court House, going south on Cherry St. 1 block.
0.1 Turn left (east) onto Grove St. Church on right.
2.9 Crossroad. Straight ahead. Clay road to Sterling.
4.3 Cemetery on right.
5.0 Crossroad. Straight ahead. Church on left.
6.4 Large iron bridge.
10.5 Bend right.
10.6 Large iron bridge.
10.9 Bend right, crossing large iron bridge.
11.2 Take left fork.
12.3 Bend right.
12.4 Bend left.
13.9 Meet car line and follow into town.
15.0 **STERLING.** Postoffice on left on E. Fourth St.

Robert E. Cushman, Restaurant.
Lincoln Garage.

TRIP No. 769:

STERLING TO MORRISON—15.0 Miles.

(Clay road 12.1 miles.)

0.0 Leave Postoffice on E. Fourth St.
1.1 Leave car line.
2.6 Bend right.
2.7 Take left fork.

3.8 Bend right.
4.1 Larg iron bridge. Take left fork.
4.4 Large iron bridge.
4.5 Take left fork.
8.6 Large iron bridge.
10.0 Crossroad. Church on right. Straight ahead.
10.7 Cemetery on left.
12.1 Crossroad. Straight ahead. Stone road to Morrison.
14.9 Church on left. Turn right (north) onto Cherry St.
15.0 **MORRISON.** Court House on right on Cherry and Knox Sts.

TRIP No. 770:

STREATOR TO PONTIAC—27.1 Miles.

0.0 Leave Postoffice, corner Hickory and Monroe Sts. Go south on Monroe St. 1 block.
0.1 Turn left (east) on Main St.
0.2 Cross railroad. Straight ahead.
0.5 Cross railroad tracks. Straight ahead.
1.0 Cross concrete bridge. End of pavement.
1.5 Coal mine at left.
1.9 Schoolhouse at left.
3.4 Church at left. Straight ahead.
3.9 School at left. Straight ahead.
5.9 Schoolhouse at right. Straight ahead.
7.2 Cross wooden bridge.
7.7 Cross iron bridge.
7.9 Schoolhouse at left. Straight ahead.
9.8 Turn left (north).
10.9 Jog left, then right.
11.9 Schoolhouse at left. Straight ahead.
12.5 Cross railroad.
14.0 Schoolhouse at left. Straight ahead.
15.8 Cross iron bridge.
15.9 Cross iron bridge.
16.0 Schoolhouse at left. Straight ahead.
16.3 Cross iron bridge.
17.2 Jog right, then left.
18.0 Schoolhouse at right. Crossroad. Straight ahead.
19.0 Crossroad. Straight ahead. Church at right.
19.5 Cross iron bridge.
19.6 Cross iron bridge.
20.0 Crossroad. Straight ahead. Schoolhouse at right, Town Hall at left.
21.9 Schoolhouse at left. Crossroad. Straight ahead.
22.3 Cross iron bridge.
22.9 Jog left, then right.
23.2 Cross iron bridge.
24.4 Cross iron bridge.
24.6 Cross railroad.
24.9 Jog left, then right.
26.0 Cross railroad and iron bridge.
26.1 Turn left (west).
26.3 Turn right (north).
26.6 Schoolhouse at right. Turn left on Livingston St.
26.7 Cross railroad. Turn right (east).
26.8 Turn left on Madison St.
27.1 **PONTIAC.** Postoffice, corner Madison and N. Plum Sts.

Central Garage.
People's Cafe.

TRIP No. 771:

PONTIAC TO STREATOR—27.1 Miles.

0.0 Leave Postoffice, corner Madison and N. Plum Sts. Go west on Madison St.
0.3 Turn right (north). Depot at left.
0.4 Cross railroad. Turn left (west).

0.5 Turn right. Schoolhouse at left.
0.8 Turn left (south).
1.0 Turn right (west).
1.1 Cross iron bridge and railroad.
2.2 Jog left, then right.
2.5 Cross railroad.
2.7 Cross iron bridge.
3.9 Cross iron bridge.
4.2 Jog left, then right.
4.8 Cross iron bridge.
5.2 Crossroad. Straight ahead. Schoolhouse at right.
6.1 Straight ahead. Crossroad.
7.1 Town Hall at right, schoolhouse at left. Straight ahead.
7.5 Cross iron bridge.
7.6 Cross iron bridge.
8.1 Church at left.
9.7 Straight ahead. Crossroad. Schoolhouse at left.
10.1 Jog right, then left.
10.9 Cross iron bridge.
11.0 Straight ahead. Schoolhouse at right.
11.1 Cross iron bridge.
11.9 Cross iron bridge.
13.8 Straight ahead. Schoolhouse at right.
15.0 Cross railroad.
16.0 Straight ahead. Schoolhouse at right.
17.1 Jog left, then right.
18.1 Turn right (north).
19.2 Straight ahead. Schoolhouse at right.
19.7 Cross iron bridge.
20.1 Cross wooden bridge.
22.2 Straight ahead. Schoolhouse at left.
23.7 Straight ahead. Schoolhouse at right.
25.2 Straight ahead. Church at right.
25.6 Schoolhouse at right.
26.1 Coal mine at right.
26.6 End of pavement. Cross concrete bridge.
26.9 Straight ahead. Cross railroad.
27.0 Straight ahead. Cross railroad.
27.1 Turn right on Monroe St.
STREATOR. Postoffice, corner Monroe and Hickory Sts.

Blue Front Cafe.
Columbia Hotel.

TRIP No. 772:

STREATOR TO BLOOMINGTON—52.6 Miles.
(Dirt road.)

0.0 Leave City Hall, going west 1 block on Hickory St.
0.1 Turn left (south) onto Bloomington St.
0.3 Turn right (west). Large school on left.
0.5 Long concrete bridge.
0.8 Crossroad. Straight ahead.
0.9 Jefferson school on right. Turn left (south).
1.0 Turn right (west).
1.1 Turn left (south).
1.2 Bend right (west).
1.4 Turn left (south).
2.0 Turn right (west) at end of road.
3.0 Crossroad. Turn left (south).
7.1 Crossroad. Straight ahead.
7.4 **ANCONA.** Straight through.
7.6 Cross railroad.
9.9 Pass road to right.
12.2 Crossroad. Straight ahead. School on right.
14.2 Crossroad. School on left. Straight ahead.
16.2 Crossroad. Straight ahead. School on left.

18.2 Crossroad. Turn left (east).
18.7 Turn right (south).
19.0 Turn left ½ block, then turn right.
19.2 **FLANAGAN.** Straight ahead. Garage on left. Main street of town 1 block to left.
19.7 Turn right (west) at end of road.
20.3 Turn left (south).
21.3 Crossroad. School on left. Straight ahead.
22.3 Crossroad. Church on right. Straight ahead.
23.3 Crossroad. School on right. Straight ahead.
25.3 Crossroad. School on right. Straight ahead.
27.3 Crossroad. Straight ahead. School on left.
28.3 Crossroad. Straight ahead. Cemetery on right.
28.8 Turn right (west).
29.1 Turn left (south).
29.3 Turn right (west).
29.5 **GRIDLEY.** Turn left (south).
30.5 Small iron bridge.
30.8 Crossroad. Turn right (west).
31.8 Turn left (south).
35.3 Crossroad. Straight ahead. Church on right.
36.0 Large iron bridge.
39.1 Turn left.
39.2 Turn right.
40.2 Turn right (west) at end of road.
40.5 Large iron bridge.
40.7 Turn left (south).
41.3 Church on right.
43.3 Turn left 1 block, then turn right.
43.6 Straight ahead. (Town of TOWANDA on left.)
43.7 Bend right, following railroad on right.
46.7 Straight ahead. Follow railroad on right.
48.9 Turn left at end of road.
49.1 Turn right (west) onto E. Willow St.
49.3 Turn left (south) onto brick pavement on Linden St.
49.6 Turn right (west) onto Beafort St.
49.7 Cross railroad.
50.0 Turn right (north).
50.1 Turn left (west).
50.4 Turn left (south).
50.5 Turn right (west).
50.6 Turn left (south).
51.2 Pass under railroad.
52.6 **BLOOMINGTON.** Court House on right on Main St.

C. U. Williams & Son, Garage.
Bloomington Auto Co.
Bourdereaux Welding Co., Peoria.

TRIP No. 773:

BLOOMINGTON TO STREATOR—52.6 Miles.
(Dirt road.)

0.0 Leave Court House, going north on Main St.
1.4 Pass under railroad.
2.0 Turn right (east).
2.1 Turn left (north).
2.2 Turn right (east).
2.5 Turn right (south).
2.6 Turn left (east) onto Beaufort St.
2.9 Cross railroad.
3.0 Turn left (north) onto Linden St.
3.3 Turn right (east) onto E. Willow St., leaving brick pavement.
3.5 Turn left (north).
3.7 Turn right (east).
5.9 Straight ahead. Follow railroad on left.
8.9 Take left fork. Leave railroad to right.

9.0 Straight ahead. (Town of TOWANDA on right.)
9.3 Turn left 1 block, then turn right.
11.2 Church on left.
11.9 Turn right.
12.1 Large iron bridge.
12.4 Turn left (north).
13.4 Turn left.
13.5 Turn right.
16.6 Large iron bridge.
17.3 Crossroad. Church on left. Straight ahead.
20.8 Turn right (east) at end of road.
21.8 Crossroad. Turn left (north).
22.1 Small iron bridge.
23.1 **GRIDLEY.** Turn right (east).
23.3 Turn left (north).
23.5 Turn right (east).
23.8 Turn left (north).
24.3 Crossroad. Cemetery on left. Straight ahead.
25.3 Crossroad. School on right. Straight ahead.
26.3 Crossroad. Straight ahead.
27.3 Crossroad. Straight ahead. School on left.
29.3 Crossroad. Straight ahead. School on left.
30.3 Crossroad. Straight ahead. Church on left.
31.3 Crossroad. Straight ahead. School on right.
32.3 Turn right (east).
32.9 Turn left (north).
33.4 **FLANAGAN.** Straight ahead. Garage on right. Main street of town 1 block to the right.
33.6 Turn left half block, then turn right.
33.9 Turn left (west).
34.4 Crossroad. Turn right (north).
36.4 Crossroad. School on right. Straight ahead.
40.4 Crossroad. School on left. Straight ahead.
42.7 Pass road to the left.
45.0 Crossrailroad.
45.2 **ANCONA.** Straight through.
49.6 Crossroad. Turn right (east).
50.6 Turn left (north).
51.2 Turn right (east).
51.4 Bend left (north).
51.5 Turn right (east).
51.6 Turn left (north).
51.7 Turn right (east). Jefferson school on left.
52.1 Long concrete bridge.
52.3 Large school on right. Turn left (north) onto Bloomington St.
52.5 Turn right (east) onto Hickory St.
52.6 **STREATOR.** City Hall on right, on Hickory St.

Blue Front Cafe.
Columbia Hotel.

TRIP No. 774:

KANKAKEE TO BLOOMINGTON—103.0 Miles.

0.0 Leave Court House, at corner of Court St. and Indiana Ave. Go west on Court St.
0.2 Turn left (south).
0.4 Turn right (west).
0.7 Turn left (south). Cross long concrete bridge over Kankakee River.
1.0 Jog right, then left.
1.3 Jog left, then right.
2.2 Cross iron bridge.
2.3 Turn right (west).
4.0 Turn left (south).
4.5 Dirt road. Straight ahead.

6.0 Turn right (west).
7.0 Turn left (south).
7.5 Cross iron bridge and railroad.
8.0 Straight ahead. Crossroad. Dirt road.
13.3 Jog right, then left.
13.7 Cross iron bridge.
14.0 Jog left, cross railroad, then right.
15.8 **CLIFTON.** Depot at right. Straight ahead.
19.2 Tile kilns at right.
19.7 **ASHKUM.** Straight ahead.
20.4 Turn right (west). Cross railroad.
21.5 Turn left (south).
21.8 Jog left, then right.
22.0 Jog right, then left.
23.5 School house at left. Straight ahead. Crossroad.
24.5 Jog left, then right.
24.7 Church at right.
25.0 Jog left, cross railroad, then right.
25.1 **DANFORTH.** Straight ahead.
25.3 Cross iron bridge.
26.4 Cross iron bridge.
26.6 School house at left. Straight ahead. Crossroad.
27.2 Turn right (west).
27.7 Coal chute at right. Turn left (south).
27.9 Cemetery at right.
28.6 Jog right, then left.
28.7 Turn right (west).
28.9 Turn left (south) .
29.0 Church at left.
29.2 Pavement. Straight ahead.
29.4 Cross railroad.
29.8 Jog right, then left.
30.2 Jog right, then left.
31.6 Jog right, then left.
33.2 Turn right (west).
33.6 Church at right.
33.8 **ONARGA.** Straight ahead. Cross railroad.
33.9 Turn left (south).
34.1 Jog right, then left.
34.9 Turn right (west).
35.3 Turn left.
36.3 Turn left (south).
37.1 Church at right.
37.2 **DEL REY.** Straight ahead.
37.3 Jog left, cross railroad, then right.
37.4 Cross iron bridge.
37.6 Jog right, cross railroad, then right.
38.0 Cemetery at right.
38.1 Turn left (south).
40.4 Jog left, cross railroad, then right.
41.0 Cross iron bridge.
42.1 Turn right (west).
43.0 Turn left (south).
43.3 Straight ahead.
43.6 **BUCKLEY.** Depot at right. Straight ahead.
45.8 Straight ahead. Cross iron bridge.
47.2 Jog right, cross railroad, then left.
49.2 **LODA.** Depot at left. Straight ahead.
49.3 Straight ahead. Grain elevator at left.
49.4 Grain elevator at right.
52.0 County Home at right.
52.5 Turn right (west).
52.6 Cross iron bridge.
53.3 **PAXTON** at left, .03 miles. Straight ahead.
55.8 Straight ahead. School house at left.
56.1 Cross iron bridge.

56.6 Cemetery at left.
58.7 Cross iron bridge.
58.8 Straight ahead. Crossroad. Gravel road.
59.1 Cross concrete bridge.
59.9 Jog left, then right.
60.5 Cross iron bridge.
60.9 Straight ahead. School house at left.
64.7 School house at left.
65.9 Jog left, then right.
67.1 Straight ahead. Cross railroad.
67.2 Park at right.
67.3 **GIBSON CITY.** Turn right (north). Macadam road.
67.8 Turn left (west).
68.0 Cross railroad.
68.6 Cross iron bridge.
69.6 Cross iron bridge.
72.1 Turn left (south).
72.6 Turn right (west).
77.6 School house at left. Straight ahead. Crossroad.
81.5 Cross iron bridge.
81.7 Turn left (south).
82.7 Turn right (west).
85.6 Jog right, then left.
87.1 Turn right (north).
88.1 Turn left (west).
89.6 School house at left. Straight ahead. Crossroad.
91.6 School house at right.
92.8 **BENJAMINVILLE.** Jog right, then left.
95.8 Crossroad. Straight ahead.
96.6 Cross iron bridge.
97.3 School house at right.
98.9 Jog right, then left.
99.8 Straight ahead. School house at left.
101.7 Straight ahead on pavement.
102.0 Straight ahead. Cross railroad along car line.
102.7 Turn left (west) on E. Grove St.
102.8 Church at right.
102.9 Turn right (north) on Main St.
103.0 **BLOOMINGTON.** Court House at corner of Main and Washington Sts.

Bloomington Auto Co.
Bourdereaux Welding Co., Peoria.
C. U. Williams & Son, Garage.

TRIP No. 775:

BLOOMINGTON TO KANKAKEE—103.0 Miles.

0.0 Leave Court House, at corner of Main and Washington Sts. Go south on Main St.
0.1 Turn left (east) on E. Grove St.
0.2 Church at left.
0.3 Turn right (south) on Gridley St.
0.6 Turn left (east) on East Clay St. along car line.
1.0 Cross railroad. Straight ahead.
1.3 End of pavement. Straight ahead.
2.0 Crossroad. Straight ahead.
3.2 School house at right. Straight ahead.
4.1 Jog right, then left.
5.7 School house at left.
6.4 Cross iron bridge.
7.2 Crossroad. Straight ahead.
10.2 **BENJAMINVILLE.** Jog right, then left.
11.4 School house at left.
13.4 Crossroad. Straight ahead. School at right.
14.9 Turn left (south).

15.9 Turn left (east).
17.4 Jog right, then left.
17.6 Straight ahead.
20.3 Turn left (north).
21.3 Turn right (east).
21.5 Cross iron bridge.
25.4 Crossroad. Straight ahead. School house at right.
30.4 Turn left (north).
30.9 Turn right (east).
33.4 Cross iron bridge.
34.4 Cross iron bridge.
35.0 Cross railroad.
35.2 Turn right (south).
35.7 **GIBSON CITY.** Turn left (east).
35.8 Park at left. Dirt road.
35.9 Cross railroad. Straight ahead.
37.1 Jog left, then right.
38.3 School house at right.
42.1 School house at right. Straight ahead.
42.5 Cross iron bridge.
43.1 Jog left, then right.
43.9 Cross concrete bridge.
44.2 Crossroad. Straight ahead. Gravel roads.
44.3 Cross iron bridge.
46.4 Cemetery at right.
46.9 Cross iron bridge.
47.2 School house at right. Straight ahead.
49.7 (PAXTON at right 0.3 mile.) Straight ahead.
50.4 Cross iron bridge.
50.5 Turn left (north) along west side of railroad.
51.0 County Home at left.
52.6 Crossroad. Straight ahead.
53.6 Grain elevator at left.
53.7 Grain elevator at right. Straight ahead.
53.8 **LODA.** Straight ahead. Depot at right.
55.8 Jog right, cross railroad, then left.
57.2 Cross iron bridge. Straight ahead.
59.4 **BUCKLEY.** Depot at left. Straight ahead.
59.7 Straight ahead. Along east side of railroad.
60.0 Turn right (east).
60.9 Turn left (north).
62.0 Cross iron bridge.
62.6 Jog left, cross railroad, then right.
64.9 Turn right (east).
65.0 Cemetery at left.
65.4 Jog right, cross railroad, then left.
65.6 Cross iron bridge.
65.7 Jog left, cross railroad, then right.
65.8 **DEL REY.** Straight ahead.
65.9 Church at left.
66.7 Turn right (east).
67.7 Turn right.
68.1 Turn left (north).
68.9 Jog right, then left.
69.1 Turn right (east).
69.2 **ONARGO.** Cross railroad. Straight ahead.
69.4 Church at left.
69.8 Turn left (north).
71.4 Jog right, then left.
72.8 Jog right, then left.
73.2 Jog right, then left.
73.6 Cross railroad.
73.8 End of pavement. Straight ahead.
74.0 Church at right.
74.1 Turn right (east).
74.3 Turn left (north).

74.4 Jog right, then left.
75.1 Cemetery at left.
75.3 Turn right (east). Coal chute at left.
75.8 Turn left (north).
76.4 Crossroad. School house at right. Straight ahead.
76.6 Cross iron bridge.
77.7 Cross iron bridge.
77.9 **DANFORTH.** Straight ahead.
78.0 Jog left, cross railroad, then right.
78.3 Church at left.
78.5 Jog left, then right.
79.5 Crossroad. Straight ahead. School house at right.
81.0 Jog right, then left.
81.2 Jog left, then right.
81.5 Turn right (east).
82.6 Cross railroad. Turn left (north).
83.3 **ASHKUM.** Straight ahead.
83.8 Tile kilns at left.
87.2 **CLIFTON.** Depot at left. Straight ahead.
89.0 Jog left, cross railroad, then right.
89.3 Cross iron bridge.
89.7 Jog right, then left.
91.5 Straight ahead. Deep sand.
92.0 Crossroad. Straight ahead. Dirt road.
95.5 Cross railroad and iron bridge.
96.0 Turn right (east).
97.0 Turn left (north).
97.5 Crossroad. Straight ahead.
98.5 Crushed rock. Straight ahead.
99.0 Turn right (east).
100.7 Turn left (north).
100.8 Cross iron bridge.
101.7 Jog left, then right.
102.0 Jog right, then left.
102.3 Cross long concrete bridge. Kankakee River. Turn right (east).
102.6 Turn left (north).
102.8 Turn right (east) on Court St.
103.0 **KANKAKEE.** Court House at corner of Court St. and Indiana Ave.

G. A. Fortin, Garage.
Schuyler Hotel.

TRIP No. 776:

BLOOMINGTON TO PONTIAC—43.4 Miles.
(Dirt roads.)

0.0 Leave Court House, at corner of Main and Washington Sts. Go north on Main St.
0.4 Church at left.
1.3 Straight ahead. Cross iron bridge.
1.5 Under railroad viaduct.
2.1 Turn right (east).
2.2 Turn left (north).
2.3 Turn right (east). Normal University at right.
2.4 Jog right, then left.
2.6 Straight ahead. Church at left.
2.7 Cross railroad.
2.8 Turn left (north).
2.9 School house right.
3.3 Turn right off of pavement.
3.6 Jog right, then left.
3.9 Turn left (north) along railroad track at right. Straight ahead.
8.6 Turn left (west).
8.7 Turn right (north).

8.8 Jog right, then left.
8.9 **TOWANDA.** Post Office at left. Straight ahead.
9.0 Turn left (west).
9.1 Turn right (north).
9.2 Turn left (west).
9.3 Turn right (north).
9.5 Turn left (west).
10.2 Turn right (north).
10.3 Turn left (west).
11.3 Cross iron bridge.
12.1 Turn right (north).
13.3 Turn left (north).
14.1 Turn right (east).
14.2 Turn left (north).
15.4 School house at right.
15.6 Cross iron bridge. Straight ahead.
16.6 Jog left, then right.
17.3 Straight ahead. Cross railroad.
17.8 Straight ahead. Cross iron bridge.
18.7 Jog left, then right.
18.8 Turn right (east). Cottage Hotel at right.
18.9 **LEXINGTON.** Post Office at right. Straight ahead.
19.0 Turn left (north).
19.1 Park at right. Jog right, then left.
19.4 School at right.
19.5 Turn right (east).
19.6 Turn left (north).
20.2 Cross iron bridge.
20.7 Straight ahead. Cross railroad.
21.2 Cross iron bridge.
22.3 Turn right (east).
23.2 Turn left (north).
23.7 **BALLARD.** Straight ahead.
25.3 Cross iron bridge. Straight ahead.
27.6 Turn left from railroad.
28.2 Church at right. Turn right (east).
28.3 **CHENOA.** Turn left (north).
28.4 Cross railroad. Water works at right. Straight ahead.
28.5 Cross iron bridge.
28.6 Turn left (west).
29.2 Turn right (north).
29.6 Turn left (west).
29.8 Cross iron bridge.
29.9 Turn right (north).
33.3 Cross iron bridge.
34.8 Turn right (east).
36.5 Cross iron bridge.
36.8 Jog right, then left. Church at right.
37.6 Cross iron bridge.
37.8 School house at left.
38.5 Turn left (north).
38.7 **LIVINGSTON.** County Home at left.
39.6 Railroad at right. Turn right (east). Cross railroad.
40.1 Cross iron bridge.
40.5 Turn left (west).
42.2 Cross railroad.
42.3 Turn right (north).
42.5 Straight ahead on pavement.
42.6 Reformatory at right. Turn left (west).
43.0 Straight ahead. Cross long iron bridge.
43.2 Depot at left. Turn right (north) on Madison St.
43.4 **PONTIAC.** Post Office at corner of Madison and N. Plum Sts.

Central Garage.
People's Cafe.

TRIP No. 777:

PONTIAC TO BLOOMINGTON—43.4 Miles.

(Dirt roads.)

0.0 Leave Post Office, at corner of Madison and N. Plum Sts. Go west on Madison St.
0.2 Turn left (south). Depot at right.
0.4 Cross long iron bridge. Straight ahead.
0.8 Turn right (west). Reformatory at left.
0.9 End of pavement. Straight ahead.
1.1 Turn left (south).
1.2 Cross railroad.
2.9 Turn right (west).
3.3 Cross iron bridge.
3.8 Cross railroad. Turn left (south). Railroad at left.
4.7 **LIVINGSTON.** County Home at right.
4.9 Turn right (west).
5.3 Crossroad. Straight ahead.
5.6 School house at right.
5.8 Cross iron bridge.
6.6 Church at left. Jog right, then left.
6.9 Cross iron bridge.
8.6 Turn left (south).
10.1 Cross iron bridge.
13.5 Turn left (east).
13.6 Cross iron bridge.
13.8 Turn right (south).
14.2 Turn left (east).
14.8 Turn right (south).
14.9 Cross iron bridge.
15.0 Straight ahead. Water Works at left. Cross railroad.
15.1 **CHENOA.** Turn right (west)
15.2 Turn left (south). Church at left.
15.8 Turn right along railroad.
16.9 Straight ahead.
18.1 Straight ahead. Cross iron bridge.
19.7 **BALLARD.** Straight ahead.
20.2 Turn right (west).
21.1 Turn left (south).
22.1 Jog left, then right.
22.2 Cross iron bridge.
22.7 Cross railroad. Straight ahead.
23.2 Cross iron bridge.
23.8 Turn right (west).
23.9 Turn left (south)
24.0 School at left.
24.3 Jog right, then left. Park at left.
24.4 Turn right (west) on Main St.
24.5 **LEXINGTON.** Post Office at right. Straight ahead.
24.6 Turn left (south). Cottage hotel at left.
24.7 Jog left, then right.
25.6 Cross iron bridge. Straight ahead.
26.1 Cross railroad. Straight ahead.
26.8 Jog left, then right.
27.8 Straight ahead. Cross iron bridge.
28.0 School house at left.
29.2 Turn right (west)
29.3 Turn left (south).
30.1 Turn right (west).
31.3 Turn left (south).
32.1 Cross iron bridge.
32.2 Jog right, then left.
32.3 Jog left, then right.
32.8 Straight ahead.
33.1 Turn right (west).
33.2 Turn left (south).
33.9 Turn right (west).

34.1 Turn left (south).
34.2 Turn right (west).
34.3 Turn left (south).
34.4 Turn right (west).
34.5 **TOWANDA.** Post Office at right. Straight ahead.
34.6 Jog right, then left.
34.7 Turn left (south).
34.8 Turn right (west) along railroad.
39.5 Turn right (north) away from railroad.
39.8 Jog right, then left.
40.1 Turn left on pavement.
40.5 School house at left.
40.6 Turn right (north).
40.7 Cross railroad.
40.8 Church at right. Straight ahead.
41.0 Jog right, then left.
41.1 Normal University at left. Turn left (south).
41.2 Turn right (east).
41.3 Turn left (north) on Main St.
41.9 Under railroad viaduct.
42.1 Cross iron bridge. Straight ahead.
43.0 Church at right.
43.4 **BLOOMINGTON.** Court House at corner of Main and Washington Sts.

Bloomington Auto Co.
Bourdereaux Welding Co., Peoria.
C. U. Williams & Son, Garage.

TRIP No. 778:

BLOOMINGTON TO CLINTON—22.6 Miles.
(Dirt road.)

0.0 Leave at Court House, going south on Main St.
2.1 Church on left.
5.4 Turn left (east).
5.5 Turn right (south).
8.3 Crossroad. Straight ahead.
10.8 Large iron bridge. Take left fork.
11.1 High wooden bridge over railroad.
11.7 **HEYWORTH.** Turn left (east).
11.8 Cross railroad.
12.1 Turn right (south) at end of street.
12.2 Turn left (east).
12.3 Turn right (south).
13.3 Turn left (east) at end of road.
13.8 Crossroad. Turn right (south).
16.0 Church and cemetery on right.
16.9 Crossroad. Straight ahead.
19.0 Turn right (west) at end of road.
19.1 Turn left.
19.2 Turn right.
19.3 Turn left (south).
19.4 **WAPELLA.** Straight ahead.
19.6 Turn left (east).
19.8 Turn right (south).
21.6 Bend right (west).
21.7 Cross railroad.
21.8 Turn left (south).
22.6 **CLINTON.** Court House on left. Center St.

TRIP No. 779:

CLINTON TO BLOOMINGTON—22.6 Miles.
(Dirt road.)

0.0 Leave at Court House, going north on Center St.
0.8 Turn right (east)
0.9 Cross railroad.

1.0 Bend left (north).
2.8 Turn left (west).
3.0 Turn right (north).
3.2 **WAPELLA.** Straight ahead.
3.3 Turn right (east).
3.4 Turn left.
3.5 Turn right.
3.6 Turn left (north).
5.6 Church and cemetery on left.
8.8 Crossroad. Turn left (west).
9.3 Turn right (north).
10.3 Turn left (west).
10.4 Turn right (north).
10.5 Turn left (west).
10.8 Cross railroad.
10.9 **HEYWORTH.** Turn right (north).
11.5 High wooden bridge over railroad.
11.8 Bend right. Large iron bridge.
15.3 Straight ahead.
17.1 Turn left (west).
17.2 Turn right (north).
20.5 Church on right.
22.6 **BLOOMINGTON.** Court House on left, on Main St.

Bloomington Auto Co.
Bourdereaux Welding Co., Peoria.
C. U. Williams & Son, Garage.

TRIP No. 780:

DANVILLE TO WILLIAMSPORT, IND.—38.4 Miles.
(Stone road.)

0.0 Leave at Court House, going east on Main St.
0.2 Cross railroad.
2.3 Soldiers' Home on right.
3.0 Small iron bridge.
8.6 Crossroad. Small iron culvert. Straight ahead.
11.2 Cemetery on right.
12.2 Long covered bridge over Wabash River.
12.6 Turn right (south) onto Third St.
12.9 **COVINGTON.** (Garage.) Turn left (east). Court House on left.
13.5 Turn right (south).
13.8 Large iron bridge.
13.9 Turn left (east).
14.5 Keep right hand road.
17.7 Crossroad. School on right. Straight ahead.
20.7 Turn left (north).
21.1 Turn right (east).
21.2 **VEEDERSBURG.** (Garage.) Turn left (north).
21.3 Turn right (east).
21.6 Large iron bridge.
22.0 Turn left (north).
22.9 Large iron bridge.
28.1 Large iron bridge.
30.4 School on left.
30.6 **ROB ROY.** Straight ahead.
33.8 Turn left (west).
34.0 Turn right (north).
34.8 Turn left (west).
35.0 Turn right (north).
35.1 **ATTICA.** Turn left (west).
35.4 Long iron bridge over Wabash River.
35.8 Turn left (south).
37.6 Turn right (west).
38.2 Bend right (north).
38.4 **WILLIAMSPORT.** Court House on right.

TRIP No. 781:

WILLIAMSPORT, IND., TO DANVILLE—38.4 Miles.
(Stone road.)

0.0 Leave at Court House, going south.
0.2 Take left fork (east).
0.8 Turn left (north).
2.6 Turn right (east).
3.0 Long iron bridge over Wabash River.
3.3 **ATTICA.** Turn right (south).
3.4 Turn left (east).
3.6 Turn right (south).
4.4 Turn left (east).
4.6 Turn right (south).
5.8 Straight ahead.
7.8 **ROB ROY.** Straight ahead.
8.0 School on right.
10.3 Large iron bridge.
15.5 Large iron bridge.
16.4 Turn right (west).
16.8 Large iron bridge.
17.1 Turn left (south).
17.2 **VEEDERSBURG.** Turn right (west).
17.3 Turn left (south).
17.7 Turn righ t(west).
20.7 Crossroad. Straight ahead. School on left.
24.5 Turn right (north).
24.6 Large iron bridge.
24.9 Turn left (west).
25.5 **COVINGTON.** Court House on right. Turn right (north).
25.8 Turn left (west).
26.2 Long covered bridge over Wabash River.
27.2 Cemetery on left.
29.8 Crossroad. Straight ahead. Small iron culvert.
35.4 Small iron bridge.
36.1 Soldiers' Home on left.
38.2 Cross railroad.
38.4 **DANVILLE.** Court House on right, on Main St.

Danville Tent & Awning Co.
Raymond D. Smith, The Tire Man.
The Hofbrau.

TRIP No. 782:

KANKAKEE TO ST. ANNE—13.0 Miles.

0.0 Leave Court House, at corner of Court St. and Indiana Ave. Go south on Indiana Ave.
0.1 Church at left.
0.2 Turn left (east) on Station St.
0.3 Church at left.
0.6 Jog left, then right.
1.0 Turn right (south).
1.5 Cross railroad. Green house at left.
2.4 Cross iron bridge. Straight ahead.
3.9 Turn left (east).
4.3 Jog right, then left.
4.5 Jog left, then right. Church at right.
4.7 **WALDRON.** Jog left, then right. Cross iron bridge.
4.8 Cross long iron bridge.
5.1 Jog right, then left.
6.6 Turn left (east).
7.1 Turn right (south). Dirt road.
8.1 Turn left (east).
8.7 Cross iron bridge.
11.3 Turn right (south).
11.9 Cemetery at left.
12.0 Turn left (east).

12.5 Jog right, then left on Station St.
13.0 **ST. ANNE.** Post Office on Chicago and Station Sts.

TRIP No. 783:

ST. ANNE TO KANKAKEE—13.0 Miles.

0.0 Leave Post Office, at corner of Chicago and Station Sts. Go west on Station St.
0.5 Jog right, then left.
1.0 Turn right (north).
1.1 Cemetery at right.
1.7 Turn left (west).
4.3 Cross iron bridge.
4.7 Straight ahead. Dirt road.
4.9 Turn right (north).
5.9 Turn left (west).
6.4 Turn right (north).
7.9 Jog right, then left.
8.2 Cross long iron bridge.
8.3 **WALDRON.** Jog left, then right.
8.5 Church at left. Jog left, then right.
8.7 Jog right, then left.
9.1 Turn right (north).
10.6 Straight ahead. Cross iron bridge.
11.5 Green house at right. Cross railroad.
12.0 Turn left (west).
12.4 Jog left, then right.
12.7 Church at right.
12.8 Turn right (north) on Indiana Ave.
12.9 Church at right.
13.0 **KANKAKEE.** Court House at corner of Court St. and Indiana Ave.

G. A. Fortin, Garage.
The Schuyler Hotel.

TRIP No. 784:

NEWMAN TO CHRISMAN—17.7 Miles.

0.0 Leave at N. W. corner Park, corner of Yates and Broadway Sts. Go south on Broadway two blocks.
0.2 Turn left (east).
0.5 Cross iron bridge. Dirt road 13 miles.
1.9 Turn right (south).
2.2 Turn left (east).
6.1 Cross railroad.
6.5 Turn left (north).
6.8 Turn right (east).
6.9 **HUME.** At corner of bank. Straight ahead.
7.3 Turn left (north). Cross railroad.
7.9 Turn right (east).
10.9 Straight ahead.
11.3 Cross railroad.
13.1 Macadam road 4.6 miles.
15.5 Straight ahead.
17.2 Turn right (south).
17.5 Turn left (east).
17.6 Cross railroad.
17.7 **CHRISMAN.** At northwest corner of Park, corner of Illinois St. and Madison Ave.

TRIP No. 785:

CHRISMAN TO NEWMAN—17.7 Miles.

0.0 Leave at N. W. corner of Park, corner of Madison Ave. and Illinois St. Go west on Madison Ave.
0.1 Cross railroad. Macadam road 4.6 miles.
0.2 Turn right (north).

0.5 Turn left (west).
2.2 Straight ahead.
4.6 Dirt road 13 miles.
6.4 Cross railroad.
9.8 Turn left (south).
10.4 Cross railroad. Turn right (west).
10.8 **HUME.** At corner of bank.
10.9 Turn left (south).
11.2 Turn right (west).
11.6 Cross railroad.
15.5 Turn right (north).
15.8 Turn left (west).
17.2 Cross iron bridge.
17.5 Turn right (north).
17.7 **NEWMAN.** At N. W. corner of Park, corner of Yates and Broadway Sts.

TRIP No. 786:

NEWPORT, IND., TO PARIS—32.8 Miles.
(Macadam road.)

0.0 Leave Court House, at corner of Main and Extension Sts. Go south on Main St. Up hill 0.4 mile.
1.2 Straight ahead.
3.3 Crossroad. Turn right (west).
4.3 Church and cemetery at right.
5.6 Turn left (south).
6.6 Turn right (west).
6.8 Turn left (south).
7.3 Crossroad. Turn right (west).
7.8 Turn left (south).
8.1 Turn right (west). Large elm tree in road.
9.7 **DANA.** At left 3 miles. Straight ahead.
11.2 Cross railroad.
11.7 State line Indiana and Illinois.
13.1 School house at left.
14.6 Cemetery and church at right.
17.2 School house at right.
18.0 Cross iron bridge.
19.5 School building at right.
19.6 **CHRISMAN.** Turn left (south).
19.8 Jog left, then right. Cross railroad.
21.2 Cemetery at left.
21.5 Cross iron bridge.
24.6 Cemetery at right. Church at left.
25.1 Cross iron bridge.
26.8 School house at right.
28.5 School house at left.
31.1 Cross iron bridge.
32.1 School building at right.
32.8 **PARIS.** Court House at corner of Main and Wood Sts.

K. R. O'Hair, Garage.

TRIP No. 787:

PARIS TO NEWPORT, IND.—32.8 Miles.
(Macadam road.)

0.0 Leave Court House, at corner of Main and Wood Sts. Go north on Main St.
0.7 School building at left.
1.7 Cross iron bridge.
4.3 School house at right.
6.0 School house at left.
7.7 Cross iron bridge.
8.2 Cemetery at left. Church at right.
11.3 Cross iron bridge.
11.6 Cemetery at right.

13.0 Cross railroad. Jog left, then right.
13.2 **CHRISMAN.** Turn right (east).
13.3 School building at left.
14.5 Take left fork.
14.8 Cross iron bridge.
15.6 School house at left.
18.2 Cemetery and church at left.
19.7 School house at right.
21.1 State line, Illinois and Indiana.
21.6 Cross railroad.
23.1 **DANA.** At right 3 miles. Straight ahead.
24.7 Large elm tree in road. Turn left (north).
25.0 Turn right (east).
25.5 Crossroad. Turn left (north).
26.0 Turn right (east).
26.2 Turn lef t(north).
27.2 Turn right (east).
28.5 Church and cemetery at left.
29.5 Crossroad. Turn left (north).
31.6 Straight ahead.
32.4 Down steep hill 0.4 mile.
32.8 **NEWPORT.** Court House at corner of Main and Extension Sts.

TRIP No. 788:

PARIS TO KANSAS—16.0 Miles.
(Macadam road.)

0.0 Leave Court House, at corner of Wood St. and Central Ave. Go south on Central Ave.
0.1 Turn right (west).
0.5 Turn left (south).
0.7 Cross railroad.
0.8 Turn right (west).
0.9 Cross railroad.
3.5 Straight ahead.
5.5 Straight ahead.
7.7 Straight ahead.
9.7 Turn left (south).
9.8 **DUDLEY.**
9.9 Turn right (west).
10.2 Jog right, then left.
12.9 Turn right (north).
13.1 Turn left (west).
13.9 Turn right (north).
14.7 Turn left (west).
15.6 Turn left (south).
15.7 Turn right (west).
16.0 **KANSAS.** Post Office at corner of North and Beuna Vista Streets.

TRIP No. 789:

KANSAS TO PARIS—16 Miles.
(Macadam road.)

0.0 Leave Post Office, at corner of North and Beuna Vista Sts. Go east on Beuna Vista St.
0.3 Turn left (north).
0.4 Turn right (east).
1.3 Turn right (south).
2.1 Turn left (east).
2.9 Turn right (south).
3.1 Turn left (east).
5.8 Jog right, then left.
6.1 Turn left (north).
6.2 **DUDLEY.**
6.3 Turn right (east).
15.1 Cross railroad.

15.2 Turn left (north).
15.3 Cross railroad.
15.5 Turn right (east).
15.9 Turn left (north).
16.0 **PARIS.** Court House at corner of Wood St. and Central Avenue.

K. R. O'Hair, Garage.

TRIP No. 790:

PARIS TO TUSCOLA—49.1 Miles.

0.0 Leave Court House, at corner of Main and Wood Sts. Go north on Main St.
0.7 School building at left.
1.7 Cross iron bridge.
4.3 School house at right.
6.0 School house at left.
7.7 Cross iron bridge.
8.2 Cemetery at left. Church at right.
11.3 Cross iron bridge.
11.6 Cemetery at right.
13.0 Cross railroad. Jog left, then right.
13.2 Turn left (west).
13.5 **CHRISMAN.** At northwest corner of Park, corner of Madison Ave. and Illinois St. Go west on Madison Ave.
13.6 Cross railroad. Macadam road 4.6 miles.
13.7 Turn right (north).
14.0 Turn left (west).
18.1 Dirt road 29 miles.
19.9 Cross railroad.
23.3 Turn left (south).
23.9 Cross railroad. Turn right (west).
24.3 **HUME.** At corner of bank.
24.4 Turn left (south).
25.1 Cross railroad.
29.0 Turn right (north).
29.3 Turn left (west).
30.7 Cross iron bridge.
31.0 Turn right (north).
31.2 **NEWMAN.** At northwest corner of Park, corner of Broadway and Yates Sts. Go west on Yates St.
31.3 Turn right (north). Brick pavement 1 mile.
31.9 Turn left (west).
34.2 School house at right.
35.2 Turn left (south).
35.7 Turn right (west).
37.3 **MURDOCK.** Straight ahead.
39.1 School house at left.
41.0 Turn left (south).
41.1 Cross railroad.
41.5 Turn right (west).
43.6 Cross long iron bridge.
45.4 Cross iron bridge.
47.1 Cross iron bridge.
48.3 Cemetery at right.
48.7 Turn right (north) on Niles St.
49.0 Turn left (west).
49.1 **TUSCOLA.** Court House at corner of Houghton and Court Streets.

TRIP No. 791:

TUSCOLA TO PARIS—49.1 Miles.

0.0 Leave Court House, at corner of Court and Houghton Sts. Go east on Houghton St. 1 block.
0.1 Turn right (south) on Niles St.
0.4 Turn left (east). Dirt road 29 miles.

0.8 Cemetery at left.
2.0 Cross iron bridge.
3.7 Cross iron bridge.
5.5 Cross long iron bridge.
7.6 Turn left (north).
8.0 Cross railroad.
8.1 Turn right (east).
10.0 School house at right.
11.8 **MURDOCK.** Straight ahead.
13.4 Turn left (north).
13.9 Turn right (east).
14.9 School house at left.
16.5 Brick pavement 18 miles.
17.2 Turn right (south).
17.8 Turn left (east).
17.9 **NEWMAN.** At northwest corner Park, corner of Yates and Broadway Sts. Go south on Broadway two blocks.
18.1 Turn left (east).
18.4 Cross iron bridge.
19.8 Turn right (south).
20.1 Tur nleft (east).
24.0 Cross railroad.
24.4 Turn left (north).
24.7 Turn right (east).
24.8 **HUME.** At corner of bank. Straight ahead.
25.2 Turn left (north). Cross railroad.
25.8 Turn right (east).
29.2 Cross railroad.
31.0 Macadam road 4.6 miles.
33.4 Straight ahead.
35.1 Turn right (south).
35.4 Turn left (east).
35.5 Cross railroad.
35.6 **CHRISMAN.** At northwest corner of Park, corner of Madison Ave. and Illinois St. Go east on Madison Ave. three blocks.
35.9 Turn right (south).
36.1 Jog left, then right. Cross railroad.
37.5 Cemetery at left.
37.8 Cross iron bridge.
40.9 Cemetery at right. Church at left.
41.4 Cross iron bridge.
43.1 School house at right.
44.8 School house at left.
47.4 Cross iron bridge.
48.4 School building at right.
49.1 **PARIS.** Court House at corner of Main and Wood Sts.

K. R. O'Hair, Garage.

TRIP No. 792:

MONTICELLO TO TUSCOLA—31.6 Miles.
(Dirt road.)

0.0 Leave Court House, at corner of Washington and State Sts. Go east on Washington St.
0.3 Straight ahead. (Follow Wabaunsee Trail 7.7 miles.)
2.3 School house at right.
5.8 Jog right, then left.
7.7 Straight ahead (east). Leave Wabaunsee Trail.
11.8 Jog right, then left.
12.8 School house at left.
14.8 School house at left.
15.5 School house at right. Turn right (south).
17.8 **TOLONO.** Turn right (west).
18.1 Turn left (south).
18.2 Cross railroad.

22.7 Jog left, then right.
22.8 **PESOTUM.** Straight ahead.
23.3 Jog left, cross railroad, then right.
25.3 Jog left, then right.
28.8 School house at right.
30.3 Turn right (west).
30.5 Turn left (south) on Carico St.
31.0 Turn right (west) on Sale St.
31.3 Turn left (south) on Court St.
31.6 **TUSCOLA.** Court House at corner of Court and Houghton Streets.

TRIP No. 793:

TUSCOLA TO MONTICELLO—31.6 Miles.
(Dirt road.)

0.0 Leave Court House, at corner of Houghton and Court Sts. Go north on Court St.
0.3 Turn right (east) on Sale St.
0.6 Turn left (north) on Carico St.
1.1 Turn right (east).
1.3 Turn left (north).
2.8 School house at left.
6.3 Jog left, then right.
8.3 Jog left, cross railroad, then right.
8.8 **PESOTUM.**
8.9 Jog left, then right.
13.4 Cross railroad.
13.5 Turn right (east).
13.8 **TOLONO.** Turn left (north).
16.1 School house at left. Turn left (west).
16.8 School house at right.
18.8 School house at right.
19.8 Jog right, then left.
23.9 Straight ahead on Wabaunsee Trail.
25.8 Jog right, then left.
29.3 School house at left.
31.3 Straight ahead on Washington St.
31.6 **MONTICELLO.** Court House at corner of Washington and State Sts.

TRIP No. 794:

OQUAWKA TO MONMOUTH—16.7 Miles.
(Good dirt road.)

0.0 Leave Court House, corner Fourth and Warren Sts. Go south one block on Fourth St., then east one block onto Schhyler St., then south one block onto Fifth St.
0.3 Turn left (east(onto Pike St.
0.7 Gravel road 0.3 miles leaving town.
1.4 Crossroad. Straight ahead east, making few jogs for two miles. Sand deep in places 0.4 miles.
2.2 Covered bridge.
2.4 Iron bridge.
3.2 Cross small wooden bridge and take road to right at forks.
3.6 Iron bridge.
3.8 Slow. Bend right, making few jogs going up hill. Bad in wet weather. Rough dirt road, parts clay, 2.2 miles.
6.4 Church on left. Crossroad. School on left.
7.4 **REED.**
9.4 Crossroad. County line between Henderson and Warren counties.
13.9 School on right. Crossroad.
15.0 Cross railroad.
15.4 Keep brick road for 0.3 miles.
15.7 Turn right (south), leaving brick road.
15.8 Turn left (east).
16.1 Entering on Broadway.

16.3 Cross railroad and interurban.
16.7 **MONMOUTH.** Public Square.

Wier Motor Co.

TRIP No. 795:

MONMOUTH TO OQUAWKA—16.7 Miles.

(Good dirt road.)

0.0 Leave Public Square, Main St. and Broadway, west side. Go west on Broadway. Brick pavement 0.6 miles.
0.3 Cross interurban and railroad.
0.6 End of pavement.
0.8 Turn right (north).
1.0 Turn left (west) onto brick road.
1.3 End of brick road.
1.6 Cross railroad.
2.8 Crossroad. School on left.
7.3 Crossroad. County line between Warren and Henderson counties.
9.3 **REED.**
10.3 School on right. Crossroad. Church on right. Rough dirt road, parts clay, 2.4 miles.
12.7 Slow. Make few jogs down hill. Bad in wet weather.
13.1 Cross iron bridge, making few jogs for 1.8 miles.
14.3 Iron bridge.
14.5 Covered bridge.
14.9 Sand deep in places, 0.4 miles.
16.0 Entering on Pike St.
16.4 Turn right (north) one block onto Fifth St. At four corners avoid street leading to railroad.
16.5 Turn left (west) one block, then right (north) one block.
16.7 **OQUAWKA.** Court House corner Fourth and Warren Sts.

Belleville House Cafe.

TRIP No. 796:

BELLEVILLE TO NASHVILLE—41 Miles.

0.0 Leave Court House. East on Main St. 5 blocks. Turn right (south), thence in a south and southeast direction to
9.0 **FREEBURG.**
Straight ahead southeast to
17.0 **FAYETTEVILLE.**
Straight ahead southeast to
22.5 **ST. LIBORY.**
Through St. Libory southeast and eastern direction.
36.5 **PLUM HILL.**
Southeast to Court House.
41.0 **NASHVILLE.**

TRIP No. 797:

NASHVILLE TO BELLEVILLE—41 Miles.

0.0 Leave Court House, going west and northwest.
4.5 **PLUM HILL.**
Continue west to
18.5 **ST. LIBORY.**
Straight ahead in a northwesterly direction.
24.0 **FAYETTEVILLE.**
Straight ahead northwest to
32.0 **FREEBURG.**
Straight ahead northwest and north to Court House, Main St.
41.0 **BELLEVILLE.**

TRIP No. 798:

WARREN TO SHULLSBURG, WIS.—17.0 Miles.

(Gravel and clay road.)

0.0 Leave at Farmers' Bank. Go west on Main St.

1.5 Turn right (north).
1.6 Cross railroad. Turn left (west).
2.2 Cross bridge.
4.2 Cross bridge.
5.6 Turn left (south).
6.1 Turn right (west).
6.2 Turn left (south).
6.4 Hall on left. Turn right (west).
6.5 Turn left (south).
6.6 Turn right (east) on Balden St.
6.7 Bank of APPLE RIVER, ILL. Turn right (north) one block, then turn left (west).
6.8 Turn right (north).
7.0 Cross bridge.
7.3 Cross bridge.
7.6 Turn left (west).
7.8 Turn right (north).
8.3 Turn left (west).
9.2 School on right.
9.3 Bottom of hill. Cross bridge.
9.9 Turn right (north).
10.4 Stone school on left.
10.6 Bear left (northwest). Cross bridge. Straight ahead.
11.1 Bear left (west). Cross bridge.
11.8 Turn right (north).
13.0 Turn left (west).
14.4 Turn right (north).
14.7 Cheese factory on right. Bear left (northwest).
15.9 Take left fork. Bear right (north).
16.1 Turn left (west).
16.3 Cross bridge.
16.6 Bear right (northwest).
17.0 **SHULLSBURG.** Post Office.

TRIP No. 799:

SHULLSBURG, WIS., TO WARREN—17.0 Miles.
(Gravel and clay road.)

0.0 Leave Post Office. Go southeast.
0.4 Bear left (east).
0.7 Cross bridge.
0.9 Turn right (south).
1.1 Bear left (southeast). Take right fork.
2.3 Cheese factory on left. Bear right (south).
2.6 Turn left (east).
4.0 Turn right (south).
5.2 Turn left (east).
5.9 Cross bridge. Bear right (southeast).
6.4 Straight ahead. Cross bridge. Bear right (south).
6.6 Stone school on right.
7.1 Turn left (east).
7.7 Cross bridge at bottom of hill.
7.8 School on left.
8.7 Turn right (south).
9.2 Turn left (east).
9.4 Turn right (south).
9.7 Cross bridge.
10.0 Cross bridge.
10.2 Turn left (east).
10.3 Turn right. South 1 block. Turn left (east) on Bolden St. Bank of Apple River on right.
10.4 Turn left (north).
10.5 Turn right (east).
10.6 Turn left (north). Hall on right.
10.8 Turn right (east).
10.9 Turn left (north).

11.4 Turn right (east).
12.8 Cross bridge.
14.8 Cross bridge.
15.4 Turn right (south). Cross railroad.
15.5 Turn left (east) on Main St.
16.5 Straight ahead.
17.0 **WARREN.** Farmers' National Bank.

TRIP No. 800:

WARREN TO MONROE, WIS.—25.7 Miles.

0.0 Leave from Farmers' National Bank. Go east on Main St. Cross railroad. Water works on left. Turn right (south) and parallel railroad. Railroad on right.
0.1 Crossroad. Straight ahead. Parallel railroad. Railroad on right.
0.6 Crossroad. Turn left (east) and leave railroad.
1.6 Cheese factory on left.
3.7 Cross iron bridge.
4.8 Cross iron bridge.
6.8 Cross bridge.
7.4 Church on left. Crossroad. Straight ahead.
8.9 Cross bridge.
9.3 Fork. Straight ahead.
9.7 Bear left (northeast).
10.1 Cemetery on left. Bear right (east).
10.4 Turn left (north). Church on left. Cross iron bridge.
10.5 **WINSLO.** Post Office on left. Turn right (east) Cross railroad.
10.6 Cross iron bridge over Pecatonica River. Straight ahead.
11.1 Bear left (northeast).
11.3 Bear right (east).
11.7 Cross iron bridge.
11.8 Bear right at fork.
11.9 Cross bridge.
13.2 Jog right. Cross iron bridge. Jog left (east).
13.7 Cheese factory on left. Straight ahead.
13.9 Turn right (south).
14.1 Turn left (east). Straight ahead.
15.9 Turn left (north).
16.4 Cross bridge. Turn right (east).
16.6 Turn left (north).
17.1 Cross bridge.
17.6 Cheese factory on left. Turn right (east).
18.1 Turn left (north).
18.6 Straight ahead.
20.1 Cheese factory on right. Turn right (east).
21.1 Turn left (north). School on left.
22.1 Turn right (east).
22.4 Turn left (north).
22.8 Gravel.
23.8 Cross bridge.
23.9 Turn right (east), then left (north).
24.3 Turn right (east).
24.7 Turn left (north) on Clinton St.
24.9 School on left.
25.1 Turn right (east).
25.2 Turn left (north) on West Ave.
25.3 Cross railroad.
25.6 Jog right, then left on Jackson St.
25.7 **MONROE.** Court House corner of Jackson and Washington Streets.

TRIP No. 801:

MONROE, WIS., TO WARREN—25.7 Miles.

0.0 Leave Court House, corner Jackson and Washington Sts. Go south on Jackson St. Macadam.

0.1 Jog right, then left (south) on West Ave.
0.4 Cross railroad. Dirt road.
0.5 Turn right (west).
0.6 Turn left (south) on Clinton St.
0.8 School on right.
1.0 Turn right (west).
1.4 Turn left (south).
1.8 Turn right (west), then left (south). Gravel.
1.9 Cross bridge.
2.9 End of gravel. Clay.
3.3 Turn right (west).
3.6 Turn left (south).
4.6 School on right. Turn right (west).
5.6 Turn left (south). Cheese factory on left.
7.6 Turn right (west).
8.1 Turn left (south). Cheese factory on right.
8.6 Cross bridge.
9.1 Turn right (west).
9.3 Turn left (south). Cross bridge.
9.8 Turn right (west).
11.6 Straight ahead. Turn right (north).
11.8 Turn left (west).
12.0 Straight ahead. Cheese factory on right.
12.5 Jog right, cross iron bridge, then jog left (west).
13.8 Cross bridge.
13.9 Bear right at fork.
14.0 Cross iron bridge.
14.4 Bear left (southwest).
14.6 Bear right (west).
15.1 Straight ahead. Cross iron bridge over Pecatonica River.
15.2 Cross railroad. Turn left (south).
WINSLOW, ILL. Postoffice on right.
15.3 Cross iron bridge. Church on right. Turn right (west).
15.6 Bear left(southwest). Cemetery on right.
16.0 Bear right (west).
16.4 Fork. Straight ahead.
16.8 Cross bridge.
18.3 Straight ahead. **Church on right.**
18.9 Cross bridge.
19.0 School on left.
20.7 Crossroad. Straight ahead.
20.9 Cross iron bridge.
22.0 Cross iron bridge.
22.3 Crossroad. Straight ahead.
24.1 Cheese factory on right.
25.1 Crossroad. Turn right (north). Parallel railroad on left.
25.7 Turn left (west). City water works on right. Cross railroad on Main St. Farmers' National Bank of Warren. Gravel.
WARREN, ILL.

TRIP No. 802:

HARVARD TO WALWORTH—7.9 Miles.

0.0 Leave Harvard. Cross railroad. Go straight through town.
0.3 Join car line and follow it on N. Division St.
0.8 Race track at right. Good gravel road.
1.4 Small iron bridge.
1.8 Small iron bridge.
2.5 Small wooden bridge.
2.9 School at right. Follow car line.
3.0 Small wooden bridge.
3.6 Small iron bridge.
5.0 Small iron bridge. Sand pit at left.
5.3 Church at left. Cemetery at right.
5.5 **BIG FOOT PRAIRIE.** Cheese factory at left.
5.6 Store at left. School at left. Wisconsin and Illinois state line. Go straight ahead at crossroad. Follow car line. Good gravel road.

5.8 Small iron bridge.
7.9 **WALWORTH.** Postoffice at right. Turn right on Kenosha St.

TRIP No. 803:

WALWORTH TO HARVARD—7.9 Miles.

0.0 Leave Walworth. Postoffice at left. Turn left and follow car line.
2.1 Small iron bridge.
2.3 Store at right. School at right. Wisconsin and Illinois state line. Go straight ahead at four-corners. Follow car line. Good gravel road.
2.4 **BIG FOOT PRAIRIE.** Cheese factory at right.
2.6 Church at right. Cemetery at left.
2.9 Small iron bridge. Sand pit at right.
4.3 Small iron bridge.
4.9 Small wooden bridge.
5.0 School at left. Follow car line.
5.4 Small wooden bridge.
6.1 Small iron bridge.
6.5 Small iron bridge.
7.1 Race track at left. Good gravel road.
7.6 Go straight through
7.9 **HARVARD.**

TRIP No. 804:

HARVARD TO MARENGO—12.0 Miles.

0.0 Leave town, goinng south.
0.1 Take left fork. Water tank at right.
0.3 Small iron bridge.
1.5 Small iron bridge.
2.2 School at right.
2.7 Small concrete bridge.
5.2 Cross car tracks. Small bridge. Turn left. Cemetery at right.
5.5 School at right.
5.7 Turn right at crossroad.
7.3 Small iron bridge.
11.0 Cross large iron bridge.
11.3 Cemetery at right. Good dirt and gravel road.
11.7 Pumping station at left. Go straight ahead on State St.
11.9 Cross railroad tracks.
12.0 **MARENGO.** Corner State and Main Sts.

TRIP No. 805:

MARENGO TO HARVARD—12.0 Miles.

0.0 Leave corner Main and State Sts., going north on State St.
0.1 Cross railroad.
0.3 Pumping station at right. Go straight ahead.
0.7 Cemetery at left. Good dirt and gravel road.
1.1 Cross large iron bridge.
4.7 Small iron bridge.
6.2 Turn left at four-corners.
6.5 School at left.
6.8 Cross tracks. Small bridge. Turn right. Cemetery at left.
9.3 Small concrete bridge.
9.8 School at left.
10.5 Small iron bridge.
11.7 Small iron bridge.
11.9 Water tank at left.
12.0 **HARVARD**

TRIP No. 812:

ELGIN TO CHICAGO—37.1 Miles.

0.0 Leave City Hall, at corner of Chicago and Spring Sts. Go east on Chicago St. 1 block.

0.1 Turn right (south) on Villa St.
0.4 Bend left.
0.8 Light tower at right. Straight ahead.
2.5 Automobile club house at right.
3.0 Cross railroad.
5.5 Jog right, then left.
7.6 School house at right.
7.7 **ONTARIOVILLE.** Cross railroad.
9.1 School at right. Straight ahead.
10.7 Jog left, then right.
11.9 Church at right.
12.1 **BLOOMINGDALE.** Straight ahead.
12.7 Cemetery at left.
16.5 Large school house at right.
17.1 **ADDISON.** Cross railroad. Straight ahead.
17.7 Cross iron bridge, jog right.
19.7 Cemetery at right.
19.9 Straight ahead.
20.7 Elm lawn at left. Straight ahead.
20.8 Arlington cemetery at left.
21.4 Cross railroad. Straight ahead.
22.5 Railroad round house and coal shed at right.
23.0 Straight ahead.
23.2 Cross Worden bridge.
23.8 Under railroad viaduct.
24.5 Melrose Park at left.
25.3 **MAYWOOD** At corner of Fifth Ave. and Lake St. Go east on Lake St.
25.7 Cross concrete bridge. Parallel car line 3.3 miles.
26.3 Under railroad viaduct.
26.4 Public school at right.
27.8 Municipal building at right.
28.2 Car barn at right.
28.6 Turn right (south) on Austin Ave.
28.7 Under railroad viaduct. Cross railroad.
29.0 Turn left (east) on Washington Blvd.
30.1 Cross car line. Jog right, then left.
30.8 Under railroad viaduct.
31.8 Jog right, then left.
32.0 Robert Burns' Monument at left.
32.3 Curve left, then jog right. Leave Garfield Park.
32.6 Straight ahead on Washington Blvd.
33.4 Under railroad viaduct.
34.4 Under elevated railroad.
34.6 Turn right (south) on Ashland Blvd. Junior Park at left.
34.8 Cross car line.
35.0 Turn left (east) on Jackson Blvd.
35.6 Straight ahead on Jackson Blvd. Skinner's School at left.
36.5 Cross long iron bridge over canal.
36.7 Under elevated railroad.
36.9 Post Office at left.
37.0 Under elevated railroad.
37.1 **CHICAGO.** At corner of Michigan Ave. and Jackson Blvd.

TRIP No. 813:

RUSHVILLE TO QUINCY—61.1 Miles.

0.0 **RUSHVILLE.** South west corner square. Court House left opposite. Go north two (2) blocks.
0.1 Turn left. Go west two (2) blocks.
0.3 Turn right. Go north one (1) block.
0.4 Turn left. Go west.
0.6 Cross railroad.
1.2 Angle right.
1.5 Hill.
1.9 Angle left and right.

2.2 Turn left.
2.8 School house on left.
3.4 Church on left.
4.5 School house on left.
4.7 Large frame house on left.
4.9 Turn left.
5.1 Turn right.
5.3 Angle right.
5.4 Angle left.
5.6 Angle right.
5.8 Turn left.
6.0 Turn right.
6.2 Angle left.
6.4 Slow. Turn right.
6.9 Angle right.
7.0 Turn right. School
7.1 Turn left.
7.4 Bench.
7.7 Long hill.
8.1 Slow.
8.2 Caution.
8.4 Angle left.
8.5 Angle left.
8.6 Creek bridge.
8.7 Turn right. Barn on left.
8.8 Angle left.
8.9 Hill.
9.0 Hill.
9.0 Angle right.
9.1 Angle right.
9.2 **IRWIN.** Turn right.
9.3 Turn left.
9.3 Turn left. School on right.
9.8 Turn right. Frame house on corner left.
9.9 Turn left. Cemetery on left.
10.4 Turn right.
10.6 Turn left.
10.7 Church.
10.8 Angle right.
10.9 School house on left. Angle left (west).
11.4 Slow.
11.5 Angle left. (Barn on right.)
11.6 Slow, bend.
11.7 Angle left.
11.8 Slow.
11.9 Angle right.
12.0 Angle left.
13.7 Barn right.
14.1 Turn left.
14.2 ★Caution. Turn right.
14.4 Jog Slow.
14.5 Turn right.
14.7 Turn left.
15.1 House right.
15.7 Hills. Caution.
18.2 Angle left. House left.
18.4 Angle. Turn right.
18.7 Turn left.
19.1 Turn right. Go west.
19.5 **PINE GROVE.** Store left. Road good.
20.2 School on right.
20.6 Angle right. Caution.
20.7 Angle left. Angle right.
21.9 Hills.
23.4 House left.
23.7 Hills.

24.2 Hills.
25.5 Cross railroad.
25.6 Turn left (south).
26.1 Cross railroad.
27.4 Turn right ,west).
27.6 Turn right (north).
Turn left (west) two (2) blocks.
27.7 Cross railroad. Turn left one (1) block (south).
27.8 **GOLDEN.** Turn right (west) two (2) blocks.
28.0 Turn left two (2) blocks south.
28.2 Turn right (west).
28.7 Cemetery right.
29.7 Straight ahead west. (Cross Cannon Ball.)
33.8 School left. House right.
34.2 Hills. Caution.
35.2 House left. Straight ahead.
35.4 Caution. Hill.
35.7 School right.
36.0 Hill. Caution.
36.1 Large barn right.
36.2 Hills.
37.2 Turn right.
37.3 Turn left. (Bench. Caution.)
Angle right. (Slow.)
37.4 Angle left.
37.5 Angle left.
38.2 Turn left.
38.3 Angle right.
38.4 Hill. Sharp turn. Follow road. (Slow.) Long bridge.
38.5 Turn left.
38.6 Angle right.
39.1 Hills.
39.6 School on left. West, straight ahead.
40.1 Turn left.
40.2 Turn right. House left.
40.9 Turn left.
41.9 Turn right (west).
43.1 **MENDON.** Postoffice.
43.7 Parallel railroad on right.
45.0 School left.
45.8 Cross railroad.
46.1 Turn right.
46.5 Angle left.
46.6 Turn left (south).
46.9 Angle right. Parallel railroad on left.
48.5 Angle right.
48.9 Straight ahead.
Turn left. Cross railroad.
48.9 **URSA.**
54.0 End of road. Turn right with poles and next left.
55.6 Four corners. High edge on right. Turn right.
56.1 Turn left, then right, down grade.
57.3 Large tree on left.
Turn left. Up grade on Twelfth St. Under railroad. Pass Soldiers and Sailors Home.
60.7 Main St. Turn right to center of Washington Park.
61.1 **QUINCY.** Maine and Fifth St.

Geise's Garage.
Hotel Newcomb.

TRIP No. 814:

QUINCY TO RUSHVILLE—61.1 Miles.

0.0 At Main and Fifth Sts., go east on Main.
0.4 Turn left onto 12th St. Out past Soldiers and Sailors' Home and under railroad.

3.8 Turn right. Large tree on right.
5.0 Turn left, then right.
5.5 Crossroads. Turn left.
7.1 Turn left, then right
12.2 **URSA.** Cross railroad. Turn right, then straight ahead.
12.6 Angle left.
14.2 Parallel railroad on right. Angle left.
14.5 Turn right.
14.6 Angle right.
15.0 Turn left.
15.3 Cross railroad.
16.1 School on right.
17.4 Parallel railroad on left.
18.0 **MENDON.**
19.2 Turn left.
20.2 Turn right.
20.9 Turn left. House on right.
21.0 Turn right.
21.5 School on right. Straight ahead.
22.5 Angle left.
22.6 Turn right and cross long bridge. Slow.
22.7 Sharp turn.
22.8 Angle left.
22.9 Turn right.
23.6 Angle right.
23.7 Angle right.
23.8 Angle left. Slow. Turn right.
23.9 Turn left.
25.0 Large barn left.
25.4 School on left.
25.9 House on right. Straight ahead.
27.3 School on right. House on left.
31.4 Straight ahead (east). Cross "Cannon Ball Trail.".
32.4 Cemetery on left.
32.9 Turn left two blocks.
33.1 Turn right two blocks.
33.3 Turn left one block.
GOLDEN.
33.4 Turn right two blocks. Cross railroad.
33.5 Turn right, then left.
33.7 Turn left.
35.0 Cross railroad.
35.5 Turn right.
35.6 Cross railroad.
37.7 House on right.
40.4 Angle left, then right.
40.5 ★ Caution. Angle left.
40.9 School on left. Road good.
41.6 **PINE GROVE.** Store on right.
42.0 Turn left.
42.4 Turn right.
42.7 Turn left.
42.9 Angle right.
46.0 House on left.
46.4 Turn right.
46.6 Turn left.
46.7 Jog, slow.
46.9 Turn left. ★ Caution.
47.0 Turn right.
47.4 Barn on left.
49.1 Angle right.
49.2 Angle left.
49.4 Angle right.
49.5 Slow bend.
49.6 Angle right. Barn on left.
49.7 Slow.

50.2 Angle right. School house on right.
50.3 Angle left.
50.4 Church.
50.5 Turn right.
50.7 Turn left.
51.2 Cemetery on right. Turn right.
51.3 Frame school on right. Turn left.
51.8 School on left. Turn right.
51.9 Turn left.
IRWIN.
52.0 Angle left.
52.1 Angle left.
52.3 Angle right.
52.4 Barn on right. Turn left.
52.5 Bridge.
52.6 Angle right.
52.7 Angle right.
52.9 ✶ Caution.
53.0 Slow.
54.0 Turn right.
54.1 Turn left. School.
54.2 Angle left.
54.7 Turn left. Slow.
54.9 Angle right.
55.1 Turn left.
55.3 Turn right.
55.5 Angle left.
55.7 Angle right.
55.8 Angle left.
56.0 Turn left.
56.2 Turn right.
56.4 Large frame house on right.
56.6 School house on right.
57.7 Church on right.
58.3 School house on right.
58.9 Turn right.
59.2 Angle left, then right.
59.9 Angle left.
60.5 Cross.
60.7 Turn right one block.
60.8 Turn left two blocks.
61.0 Turn right two blocks. Straight ahead.
61.1 **RUSHVILLE.** Court House.

TRIP No. 815:

OTTAWA TO DEER PARK, TONICA AND LACON.

0.0 **OTTAWA.** Main and LaSalle Sts. Go south across long iron bridge to
0.4 End of street. Turn right, following river road.
0.6 Cross railroad.
2.6 Stone culvert on river bank.
3.0 Stone bridge with iron railing. Straight ahead, avoiding road to right.
3.5 Steep hill.
6.0 Small bridge.
7.4 Crossroad. School on right. Turn left with main travel.
7.6 Turn right.
8.6 Church and cemetery on right.
9.5 Crossroad. Store on right. Straight ahead.
10.8 Diagonal road. Straight ahead.
12.0 End of road. To right, Dear Park; to left, Tonica.
TO DEER PARK.
12.0 End of road. Turn right.
12.7 Bend right, then left.
15.5 Crossroad. Turn left. (Starved Rock 1 mile straight ahead.
16.5 Entrance to Deer Park (tree in center of road). Turn left.

(Straight ahead leads to La Salle.)
17.0 **DEER PARK.**
12.0 End of road. Turn left and cross bridge bending right up steep hill through
12.7 **LOWELL.**
13.0 Crossroad. Turn right (straight ahead for Streator.)
14.0 Crossroad. Straight ahead.
15.8 **TICONA STATION.** Cross railroad.
15.9 Bend left.
16.8 **TONICA.** End of road. Depot on left. Turn left for two blocks, bending right across railroad.
16.9 Turn left. Continue straight south through
22.0 **LOSTANT,** to
28.0 **WENONA** (meeting route 552, Streator to Lacon.)

TRIP No. 816:

ROCKFORD, ILL., TO TWIN LAKES, WIS.—52.5 Miles.

(Via Belvidere, Chemung and Richmond. Dirt roads between Belvidere and Hebron, which are excellent in dry weather.)
0.0 **ROCKFORD.** Main and State Sts. Go east on Main St. across long iron bridge.
0.5 Bear left, still on State St., to
0.6 Fork. Bear right on Charles St. Trolleys leave to right just beyond. Continue straight ahead out of city, up slight grade.
3.4 Fork. Bear right. Follow straight ahead.
4.5 Pick up trolley. Follow same down grade, across iron bridge.
7.5 Cross railroad to center of
7.6 **CHERRY VALLEY.** Straight through to
7.8 End of street. School house on right. Turn left and next right just beyond.
8.8 Cross trolley.
13.2 Prominent crossroads. Turn left, same road becoming Pearl St. Follow same to
14.1 **BELVIDERE.** First St. Brick school on further right. Turn right to end of same at
14.3 State St. Turn lef on State St. and follow same across railroad and iron bridge to
14.7 Lincoln Ave. First street beyond bridge. Turn right on macadam street, crossing railroad. Bear right with main travel to
16.0 Three corners. Turn left with telegraph lines, following same to
18.5 Right hand road. Turn right, crossing two bridges.
19.6 End of road. Old cemetery on left. Turn left to first
20.0 Right hand road. Turn right to
20.9 Four corners. School on right. Turn left.
22.4 Four corners, just after passing church and cemetery. Turn right.
23.4 End of road. School house straight ahead. Turn left.
23.9 At large barn on left, bear right into angling road, following same direct.
26.3 End of road. Turn right, curving left with road a short distance beyond, to
26.8 First righthand road. School on farther right. Turn right
28.6 At old stone school in grove (on right). Turn left, direct into the center of
31.7 **CHEMUNG.** Jog slightly right and left, straight through town to
32.0 (Creamery on left). Turn right on rather narrow road for a short distance, curving left with same. Follow main travel.
32.3 ★Danger. Railroad crossing.
33.8 **LAWRENCE.** ★Danger. Railroad crossing. Keep straight through town to
36.3 Four corners. Turn left, following trolley line.

37.8 Three corners. Turn right across trolley. Straight ahead.
41.9 Bad hill.
42.5 Bad bridge.
43.2 Bad hill.
46.6 Turn right, across railroad.
HEBRON.
56.7 Turn left, (immediately after crossing railroad). Straight ahead.
50.3 **BELDEN.** Railroad crossing. Straight ahead to center of
52.5 **RICHMOND.** Turn left at principal four corners and follow road around twin lakes, being sure to keep close to the lakes. Distance back to Richmond about 12½ miles.

TRIP No. 817:

RICHMOND, ILL., TO ROCKFORD, ILL.—56.3 Miles.

(Via Hebron, Harvard, Marengo and Garden Prairie. Fine macadam road all of the way except between Hebron and the end of the road west of Hebron.)

0.0 Principal four corners. West on main road, across railroad to
1.0 Fork. Bear left, following main road to
2.2 Railroad crossing.
BELDEN. Straight ahead to
6.4 **HEBRON.** Turn right over railroad, and
6.5 Turn left. Straight ahead.
9.4 Bad hill.
10.0 Bad bridge.
10.6 Bad hill.
14.7 End of road. Turn left with trolley and follow same to
17.9 Jog right to center of
18.8 **HARVARD.** Straight through business center.
18.9 ✶Danger. Railroad crossing.
19.0 Watering trough. Turn left, and follow road to
24.0 Turn left.
24.5 Turn right. Straight ahead.
30.5 Railroad crossing.
MARENGO. Straight through town to
30.6 Turn right. Straight ahead to
36.4 **GARDEN PRAIRIE.** Straight through edge of town to
39.5 Iron bridge. Jog right and take first to left at
39.6 Turn left and follow same to end of road at
40.1 Turn right. Straight ahead over
41.1 Railroad crossing.
47.5 Cross trolley.
48.4 Turn left.
48.5 Turn right. Straight ahead through
48.7 **CHERRY VALLEY.** Straight ahead across railroad and long iron bridge, up hill, picking up trolley; the same becoming Charles St.
55.3 Pick up trolley from the left and follow same into State St. Straight ahead, crossing railroad and long iron bridge to
56.3 **ROCKFORD.** Main and State Sts.

Chick Hotel.
Main Garage.
New Jarvis Hotel.
John Schlig, Garage.

TRIP No. 818:

WOODSTOCK TO LAKE GENEVA—20.7 Miles.

0.0 Leave at Benton and Church St., going out of Benton.
0.1 Turn left on Madison St.
0.2 Turn right on McHenry Ave.
0.3 Turn left on Seminary Ave. Seminary building on right.
2.2 Curve in road.
3.2 Turn to left at end of road.
3.3 Cemetery on left. Cross bridge.

3.9 Turn right. Gravel roads. Good.
5.9 Cross bridge. Curve in road.
7.2 Cross bridge. Straight ahead.
9.7 Turn right at end of road.
9.9 Turn left. Old creamery on corner.
11.8 **HEBRON.** Straight through.
13.4 State line. Turn left and right. (Merely a jog in road.)
13.8 Railroad crossing.
14.9 Turn left at end of road.
15.4 Turn right at crossroads. Maple trees on each side.
16.8 Cross bridge.
17.3 Straight ahead at crossroads. School house on corner.
18.2 Lake shore road. Straight ahead.
20.4 Turn left at second cross street.
20.5 Turn right at lake.
20.6 Cross bridge. Hotel on right.
20.7 **LAKE GENEVA.** Corner Broad and Main Sts.

TRIP No. 819:

LAKE GENEVA TO WOODSTOCK—20.8 Miles.

0.0 Leave at Broad and Main Sts.
0.1 Hotel on left. Cross bridge.
0.2 Turn left at lake.
0.3 Turn right at cross street. Straight ahead along lake shore road.
3.4 School house on corner. Straight ahead.
3.9 Cross bridge.
5.3 Crossroads. Turn left. Maple trees on each side.
5.8 Turn right.
6.9 Railroad crossing.
7.3 Jog in road. State line. Straight ahead.
8.9 **HEBRON.** Straight through.
10.8 Old creamery on corner. Turn right.
11.0 Turn left.
13.5 Cross bridge. Straight ahead.
14.8 Curve in road. Cross bridge.
16.8 Turn left.
17.4 Cross bridge. Cemetery on right.
17.5 Turn right.
18.5 Curve in road.
20.4 Seminary buildings on left. Turn right on McHenry St.
20.5 Turn left on Madison St.
20.6 Turn right on Benton.
20.7 **WOODSTOCK.** Corner Benton and Church.

Model Restaurant.
Woodstock Garage.

TRIP No. 820:

ROCKFORD TO BELVIDERE (Via Newburg Road)—13.3 Miles.

0.0 Leave Court House, corner State and Church Sts., going east on State St.
0.2 Cross long iron bridge.
0.3 Railroad crossings and continue on State St. to
0.8 Fork in road. Take right fork, and continue straight out of town.
3.5 Fork. Take left fork and continue on same to
8.7 End of road. ★Caution. Turn right down steep hill, crossing two iron bridges.
8.8 Turn left on winding road, which becomes Locus St. into BELVIDERE.
13.2 Turn left onto State St.
13.3 **BELVIDERE.** Postoffice.

TRIP No. 821:

BELVIDERE TO ROCKFORD—13.3 Miles.

0.0 At Postoffice, leave on State St.
0.1 Turn right onto Locus St. and follow out of town on winding road.
4.5 Turn right. Cross two iron bridges and go up hill.
4.6 Turn left. Straight ahead.
9.8 Pass road on left.
12.5 Pass road on right. Enter town on State St.
13.0 Railroad crossings.
13.1 Cross long iron bridge into
13.3 **ROCKFORD**. Court House, State and Church Sts.



"The Sign of Service"

Memoranda

THE SCARBOROUGH CO., INDIANAPOLIS, IND.

Gentlemen:—

Please make the following Corrections / Additions on your Road Map and Motor Guide, between_____

and_____on Trip No._____

ILLINOIS

Miles	Decimals	

A Free Copy of the Latest Edition of Scarborough's Road Map and Motor Guide, any State, to each person sending corrected or accepted new trips

Memoranda

CONTINUED

Miles	Decimals	

A Free Copy of the Latest Edition of Scarborough's Road Map and Motor Guide, any State, to each person sending corrected or accepted new trips

EDITION 942

Section A. **PART-1**

SCARBOROUGH'S NEW ROAD MAP OF ILLINOIS

SHOWING

Counties, Townships, Cities, Villages, Post-Offices and Steam Railways

CHARTED and FAVORED ROUTES IMPROVED ROADS

Especially compiled from Original Information Secured by our corps of Trained Path Finders

PUBLISHED BY

THE SCARBOROUGH COMPANY

INDIANAPOLIS, IND.

COPYRIGHT, 1914 BY THE SCARBOROUGH CO.

INDIANAPOLIS, IND.

MAP ARRANGEMENT PATENTED NOVEMBER 21, 1911.

COPYRIGHTED 1914 BY THE SCARBOROUGH COMPANY

INDIANAPOLIS, INDIANA.

10 0 10 20

Scale of English Statute Miles.

Continued Part 2-Sect. A.

CODE

- Charted Road and Trip Number
- Favored Routes. Not charted: Not Numbered
- Gravel or Improved Road
- Ordinary Road
- Steam Railroad.

Continued Part 2-Sect. B.

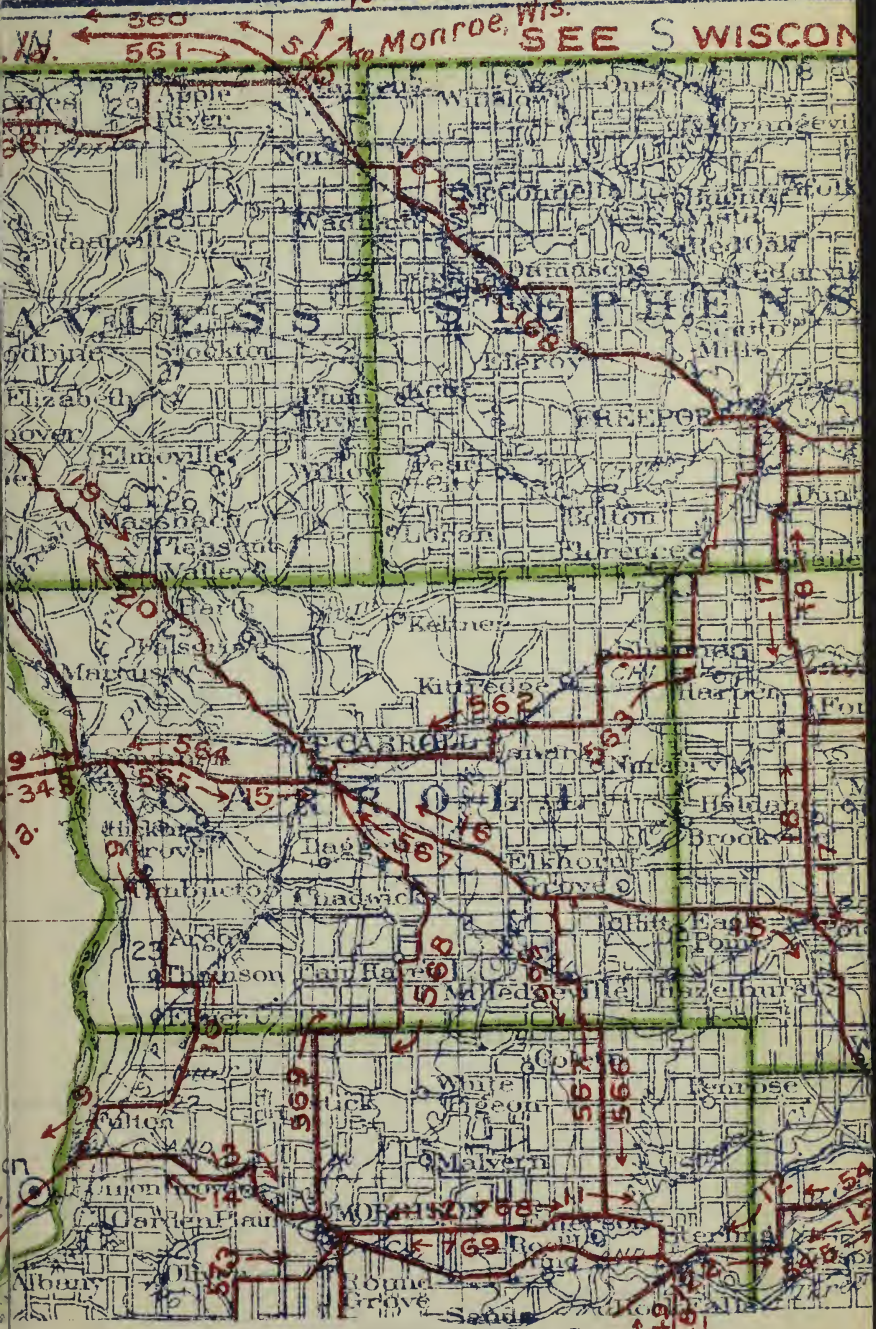
To Shullsburg, Wis
To Monroe, Wis.
SEE S WISCON
Apple River
Stockton
Elizabeth
Elmoville
Pleasant Valley
Kelner
Kittredge
CARROLL
Hillsboro
Elkhorn Grove
Thompson
Milledgeville
Mazelburg
Fulton
Malvern
Garden Plain
MORRISON
Round Grove
Albany
Sands
Continued Part 2-Sect. C.

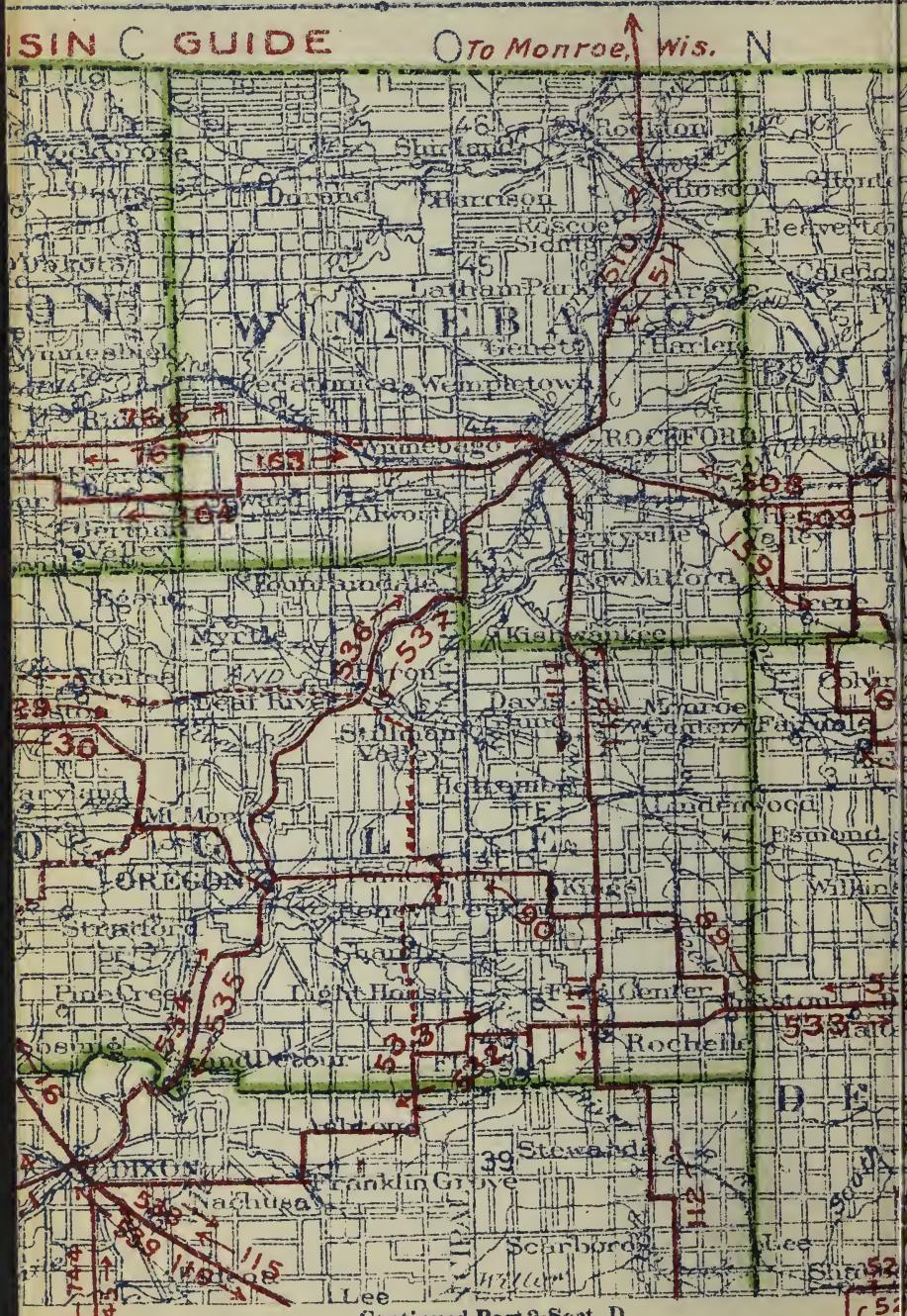

Continued Part 2-Sect. D.

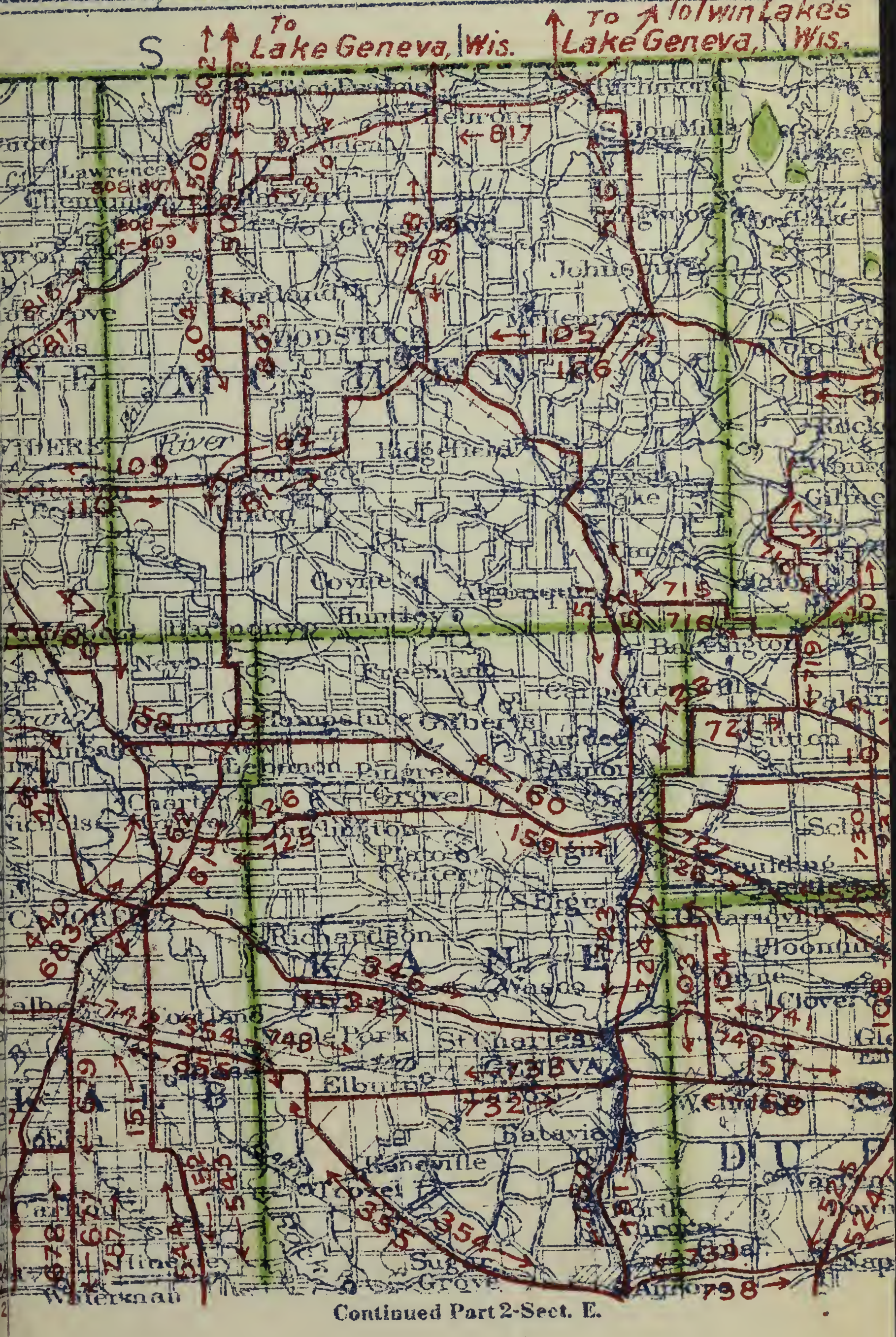

Continued Part 2-Sect. E.

Continued Part 2-Sect. F.

Continued Part 3-Sect. A.

PART-2 Continued Part 1-Sect. B. Section B.

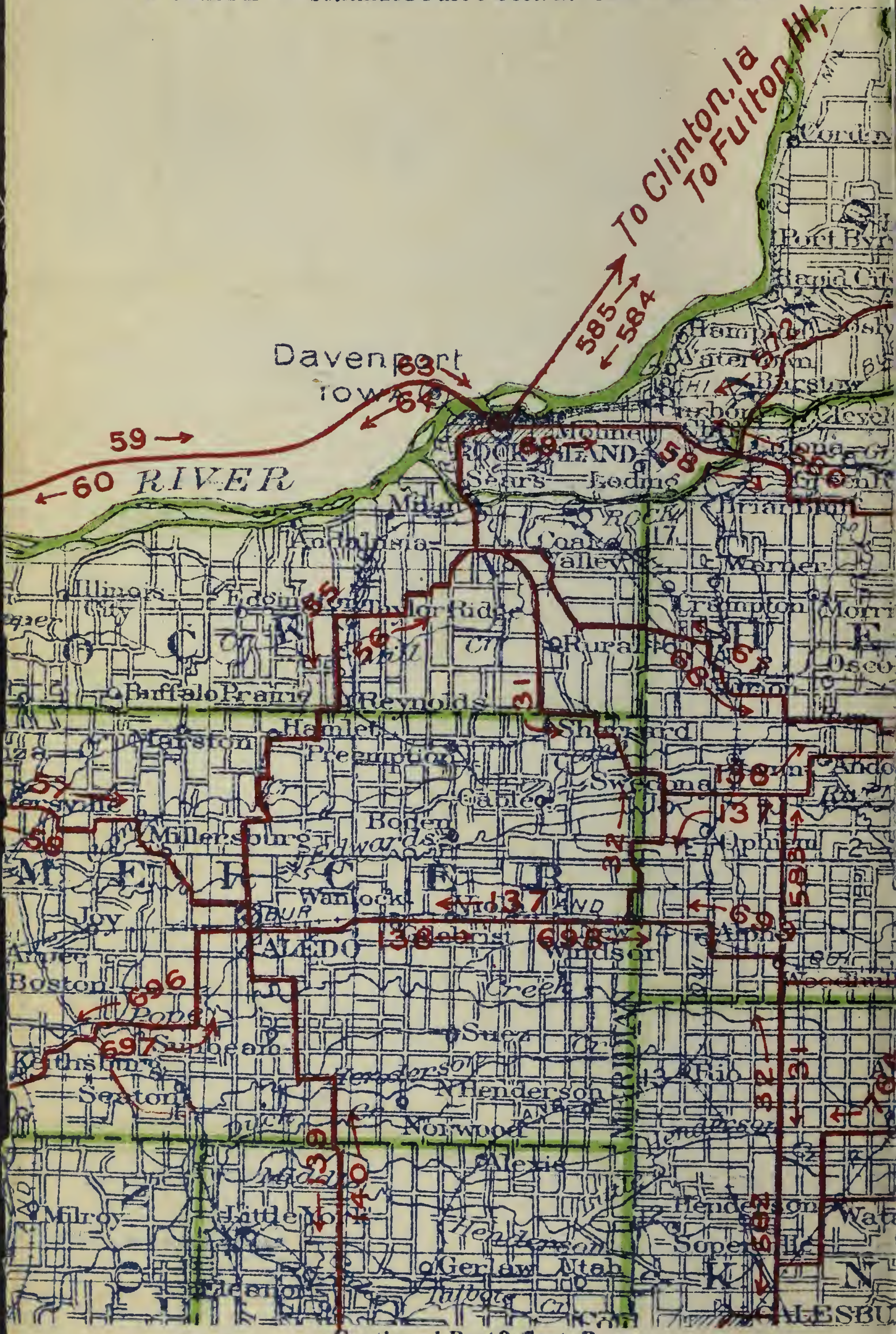

Continued Part 3-Sect. B.

Section C. Continued Part 1-Sect. C. PART-2

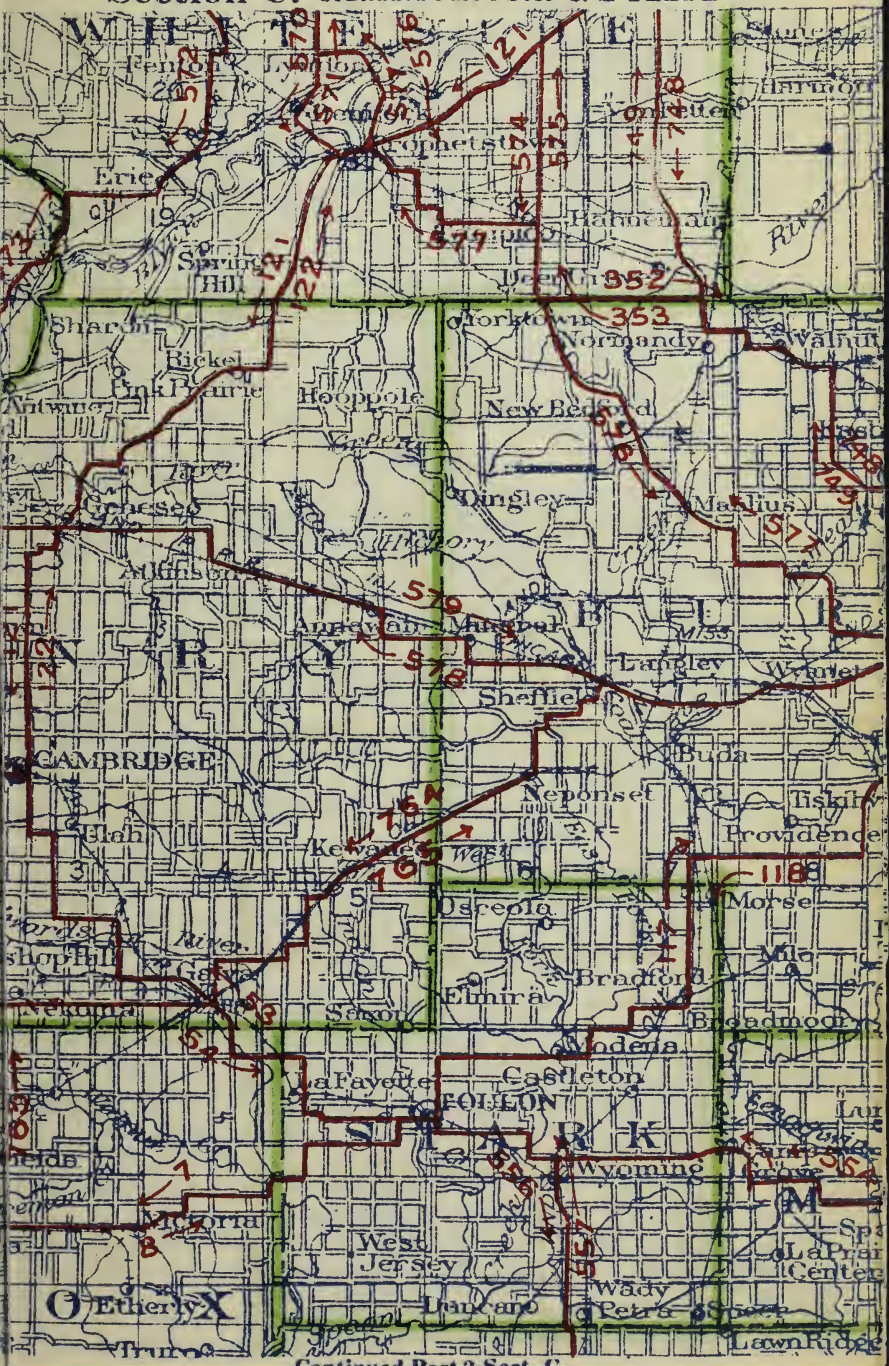

PART-2 Continued Part 1-Sect. D. Section D.

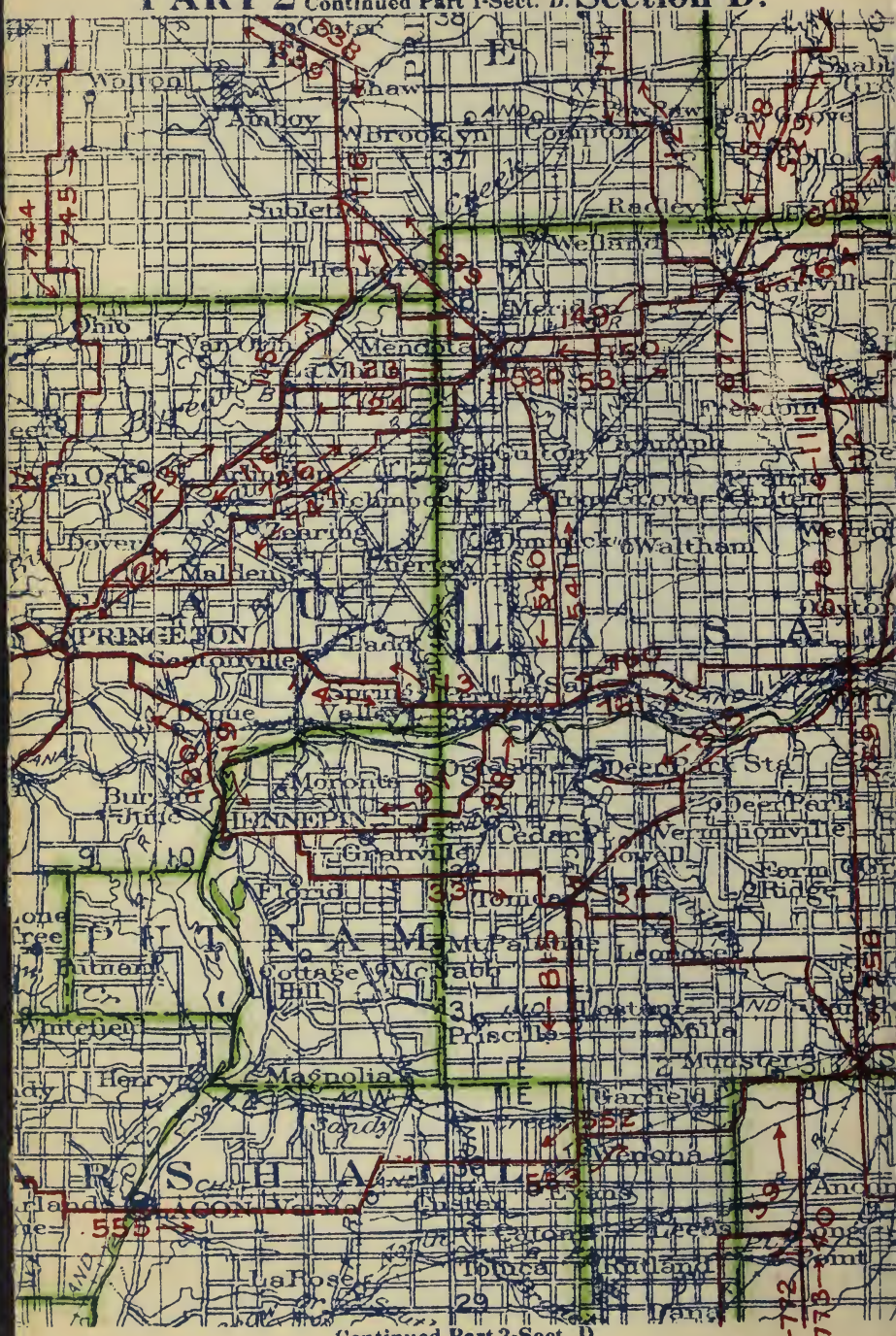

Continued Part 3-Sect. D.

PART-2 Continued Part-1Sect. E. Section E.

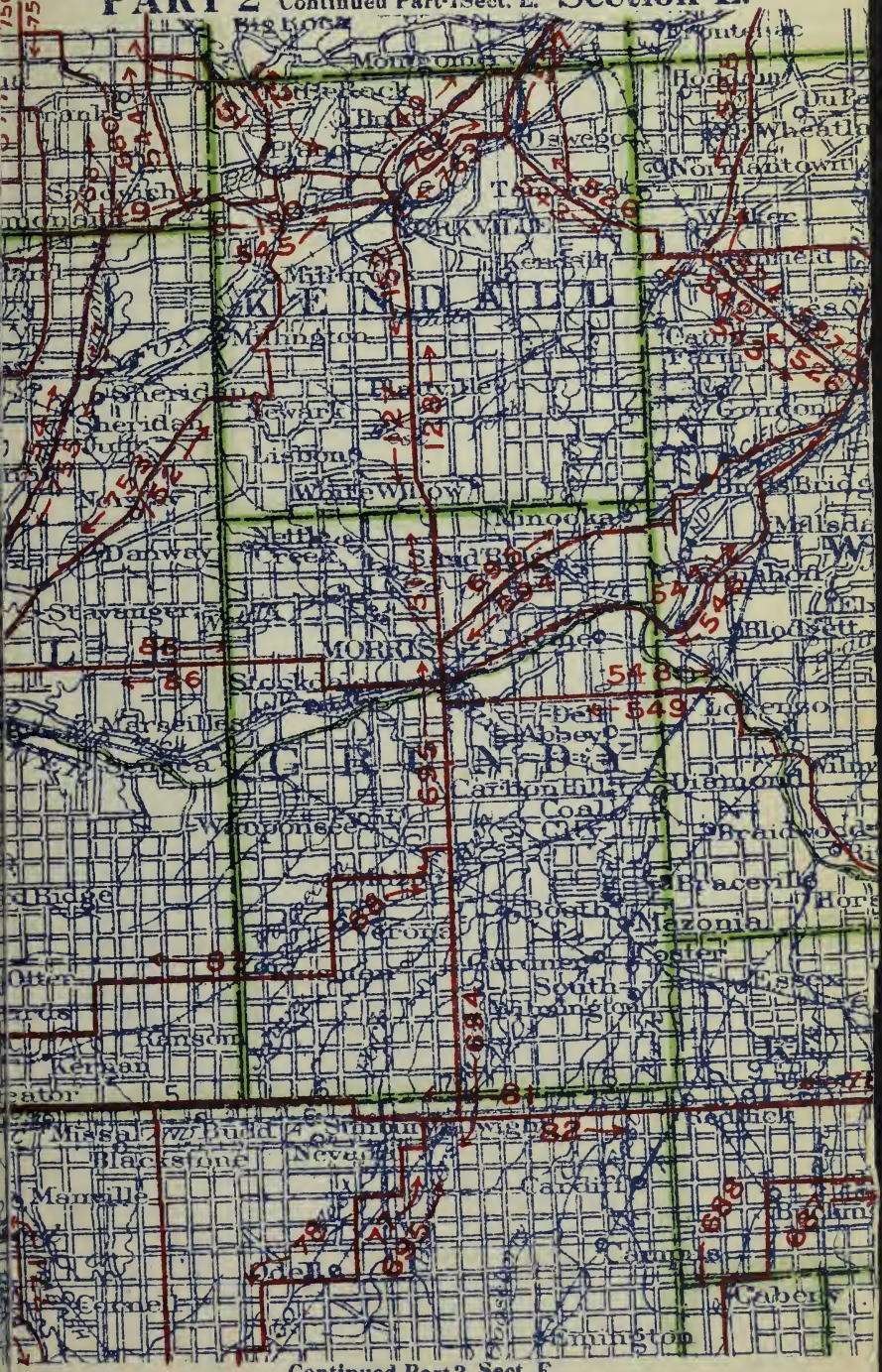

Continued Part 3 Sect. E.

PART-2 Section F.

Continued Part 1-Sect. F.

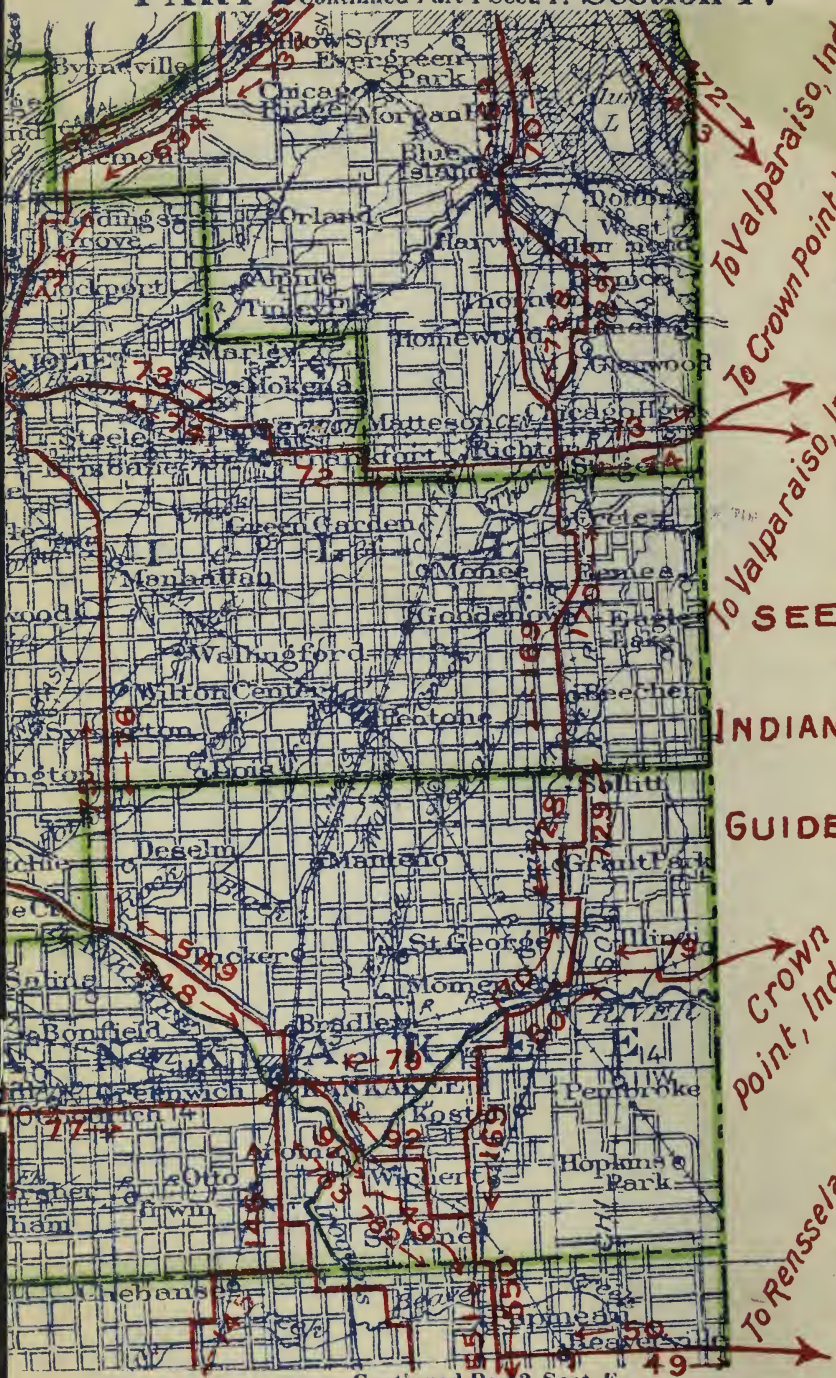

Section A. Continued Part 2-Sect. A. PART-3

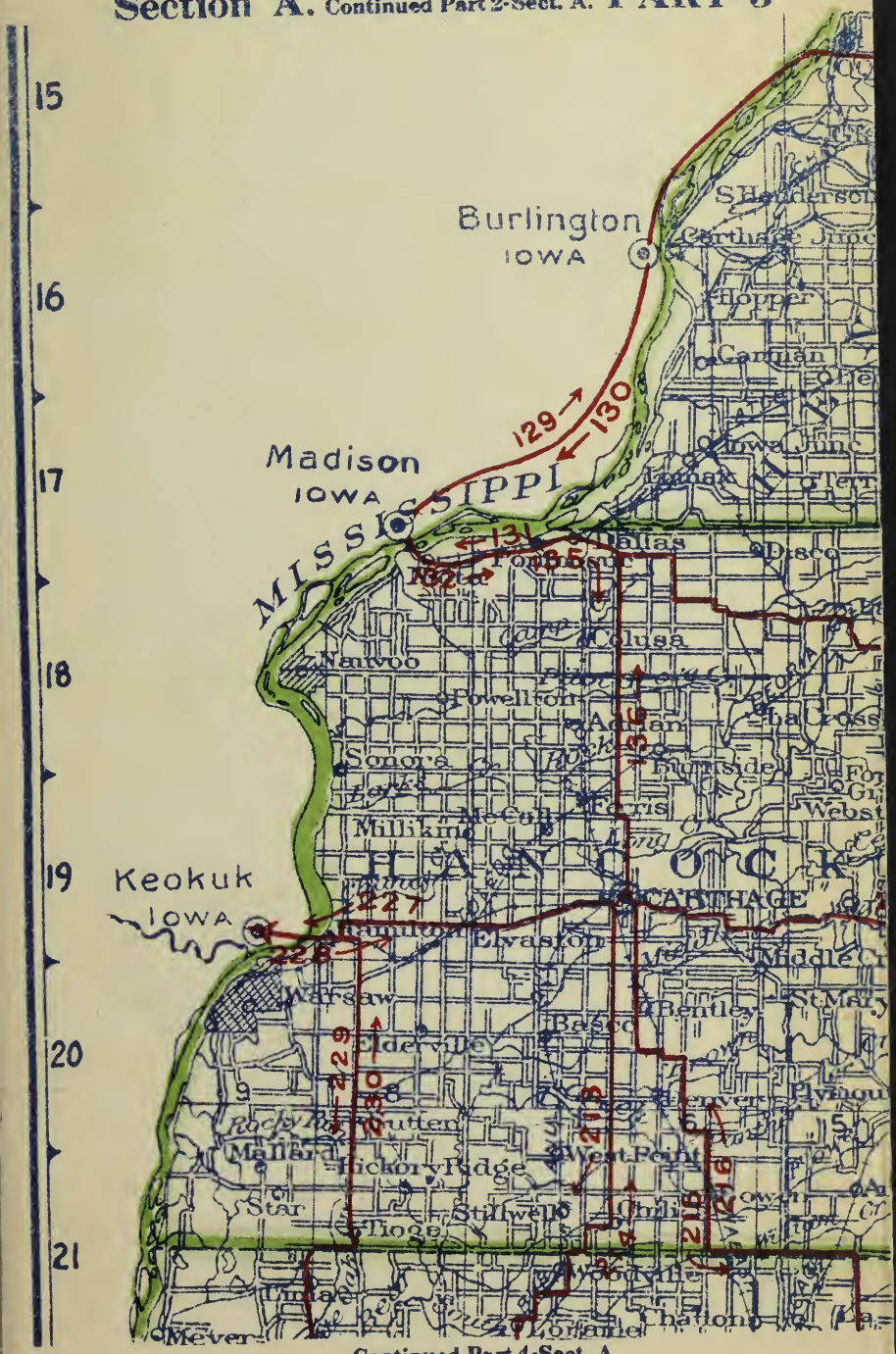

Continued Part 4-Sect. A.

PART-3 Continued Part 2-Sect. B. Section B.

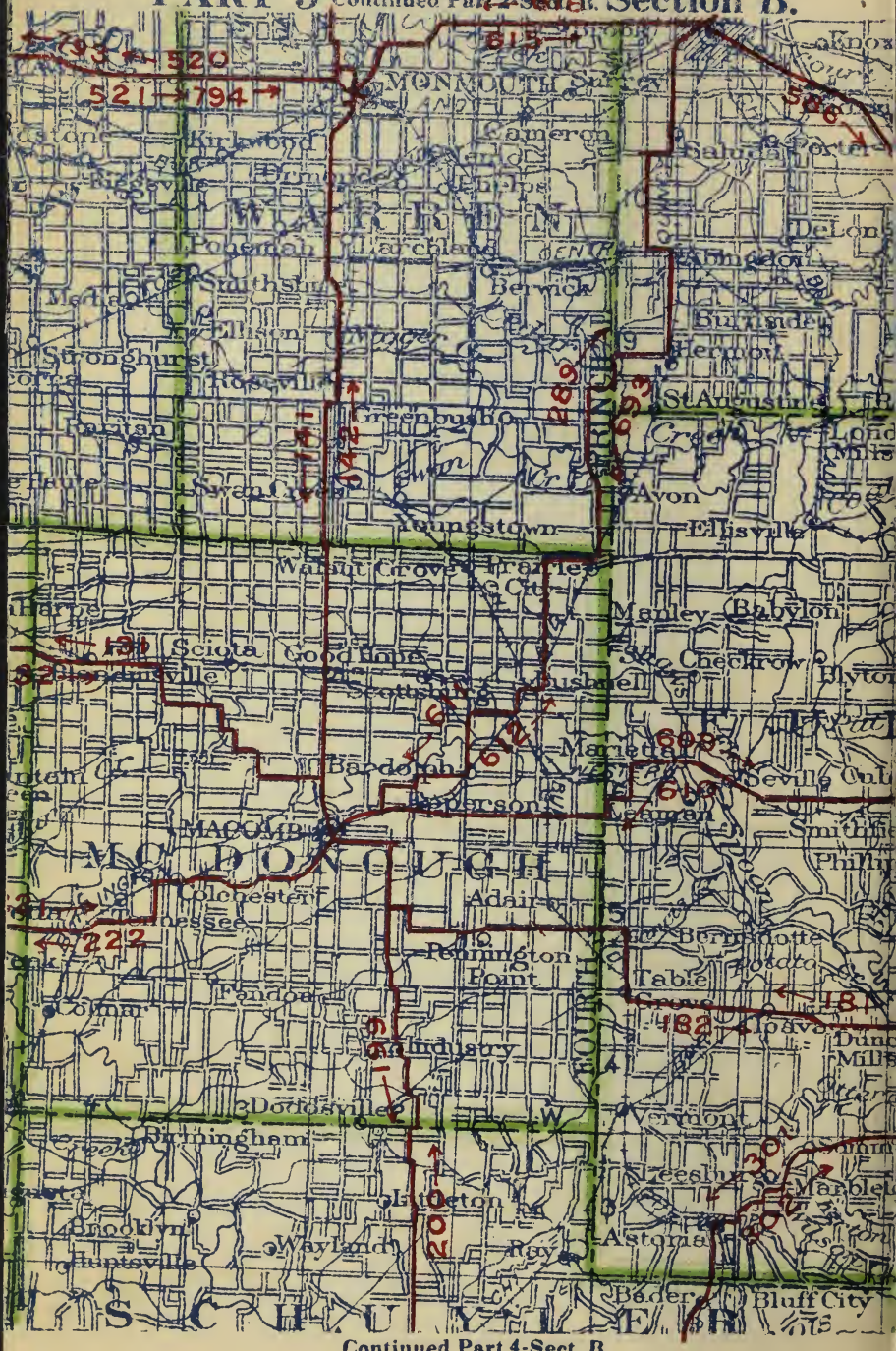

Continued Part 4-Sect. B.

Section C. Continued Part 2-Sect. C. PART-3

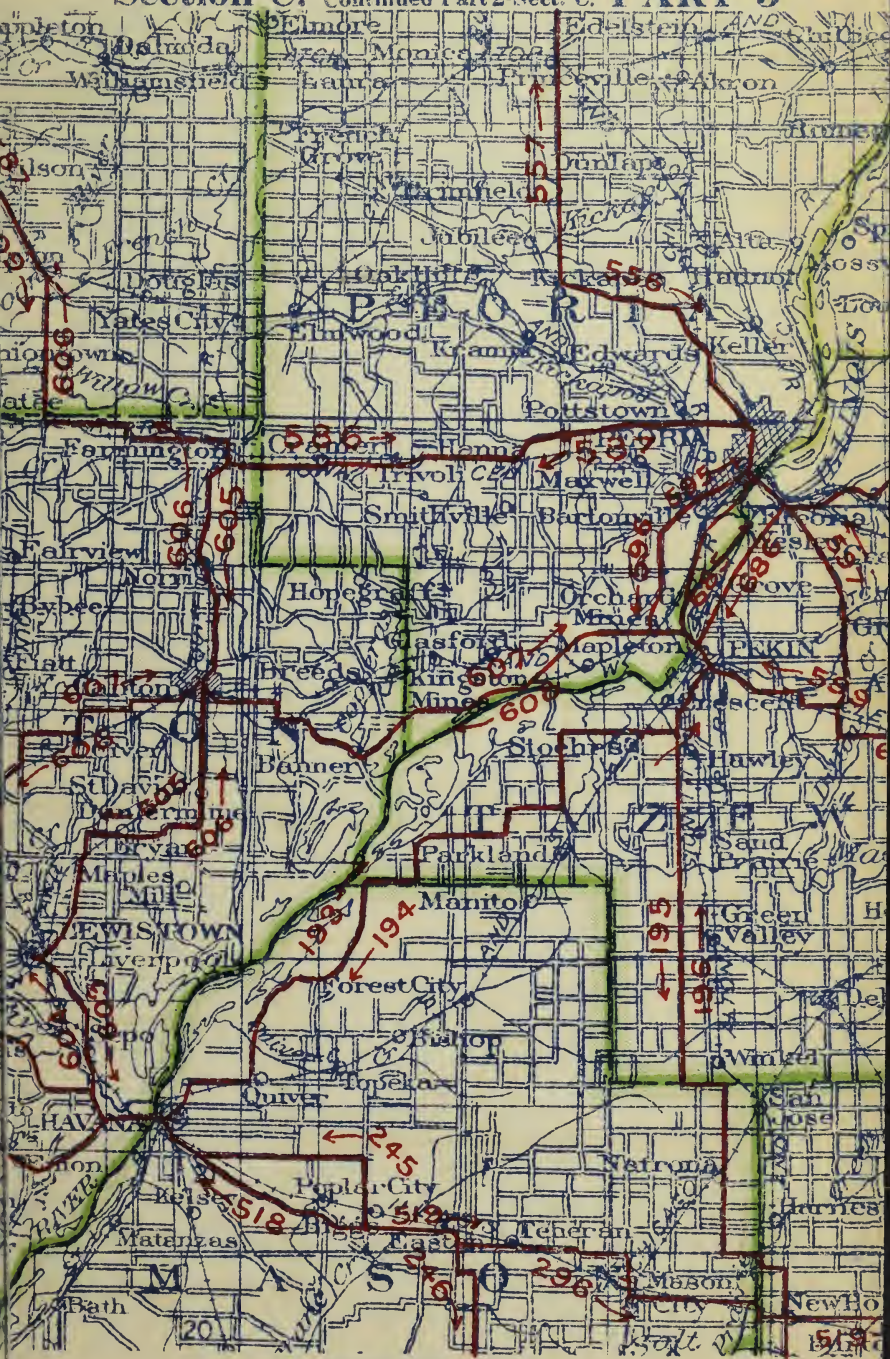

Continued Part 4-Sect. C.

PART-3 Continued Part 2-Sect. D. Section D.

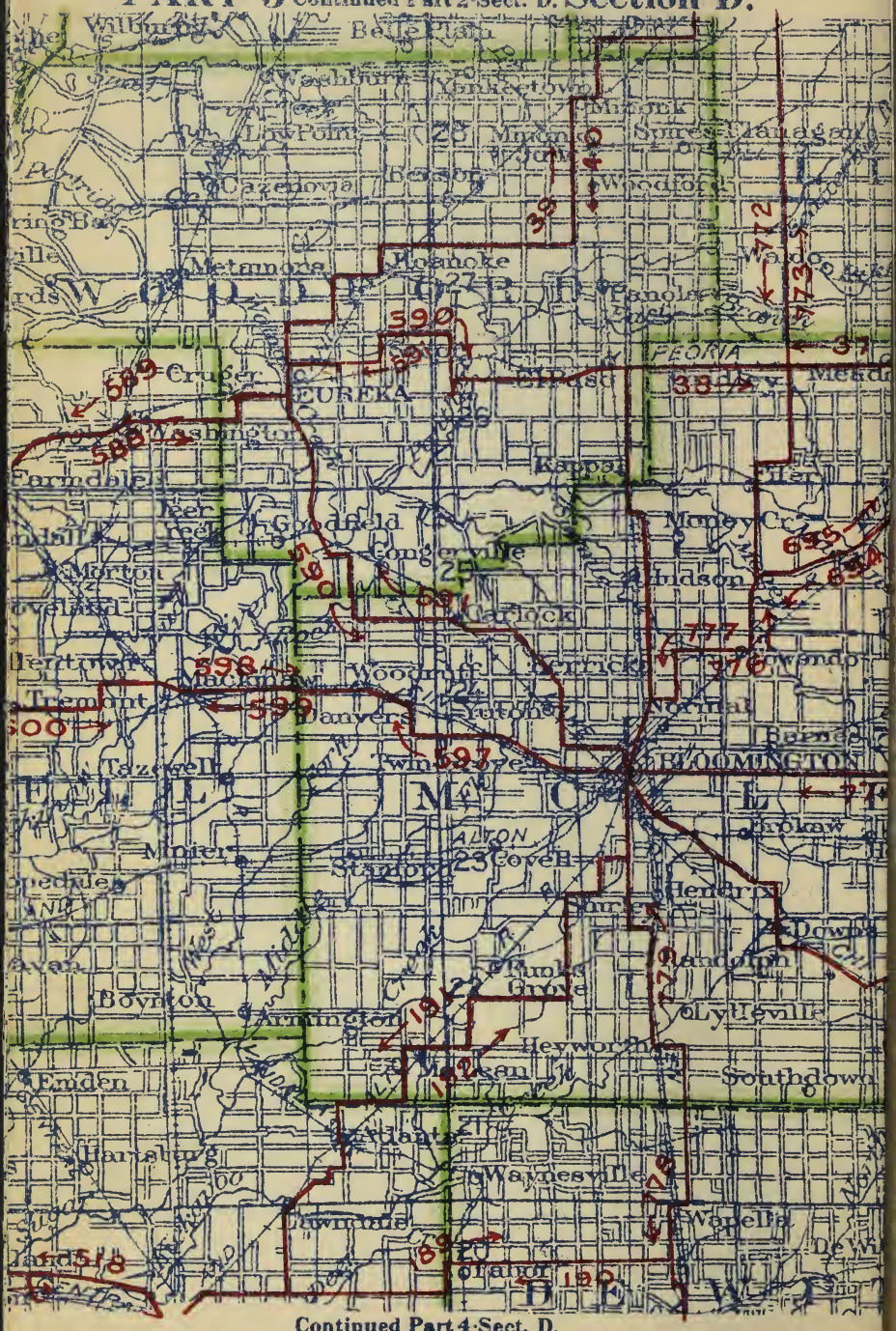

Continued Part 4-Sect. D.

PART-3 Continued Part 2-Sect. E. Section E.

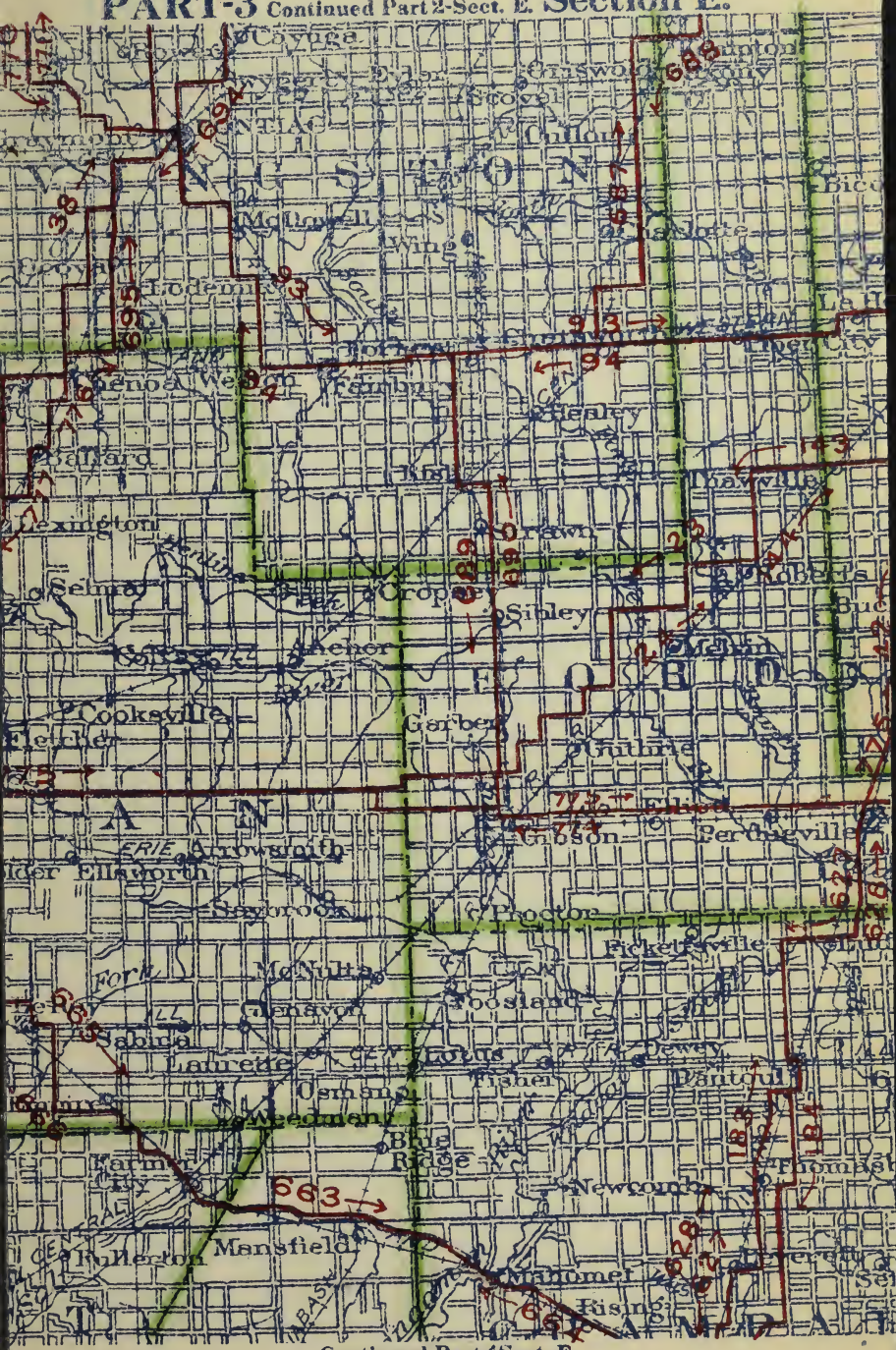

PART 3 Continued Part 2-Sect. F. Section F.

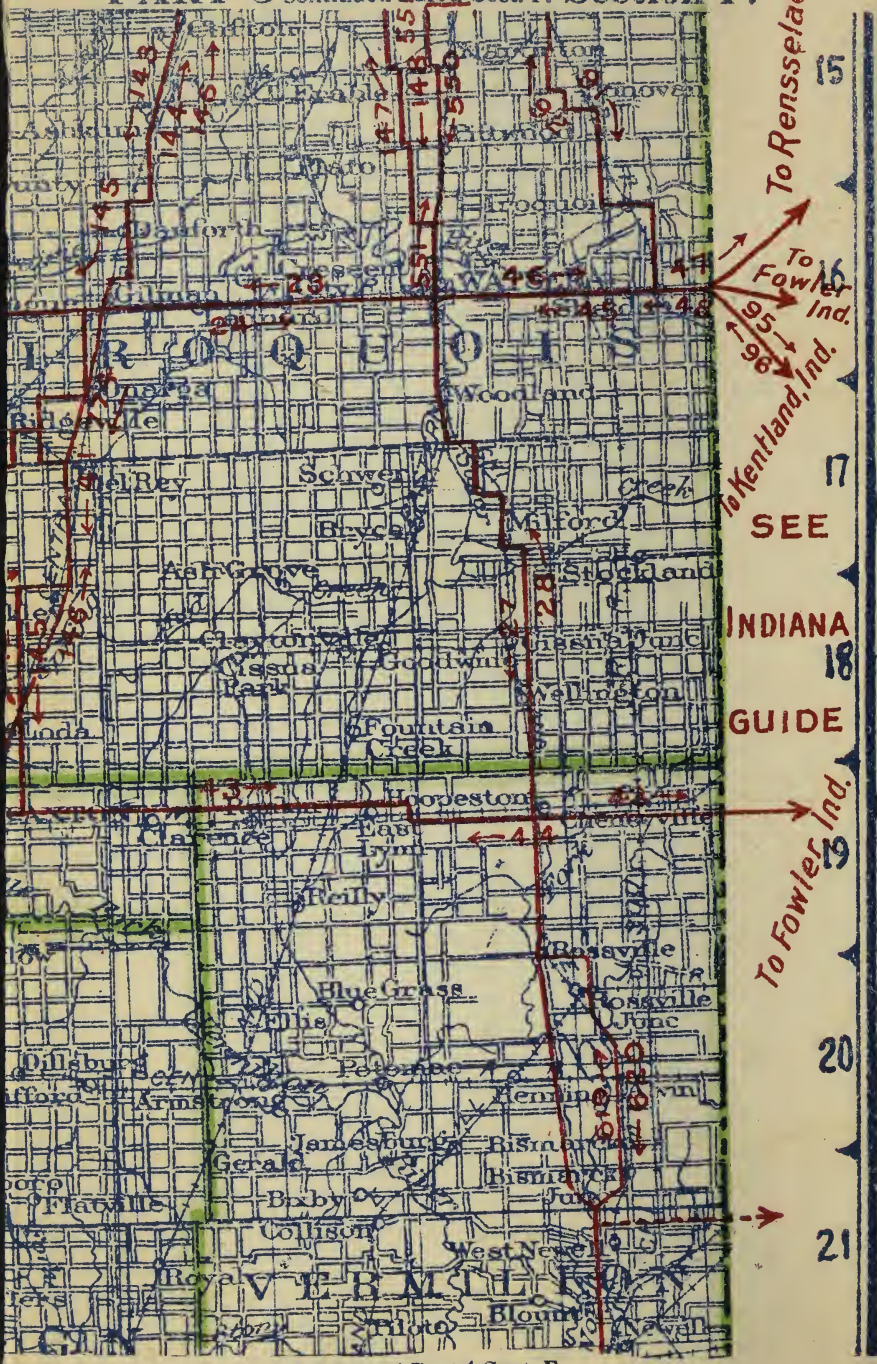

Continued Part 4-Sect. F.

22
23
24
25
26
27
28
To Palmyra, Mo.
125
126
QUINCY
Marcelline
Golden
Camp Point
Fowler
Burton
Liberty
Barnard
Marbleheadt
Adams
Richfield
Plainville
Fall Creek
Sheppard
Hull
Underwood
Lanton
Brewer
Clayton
Keterville
Haselwood
Beverly
Rockport
MISSISSIPPI
SEE
MISSOURI
GUIDE

PART-4 Continued Part3-Sect. B. Section B.

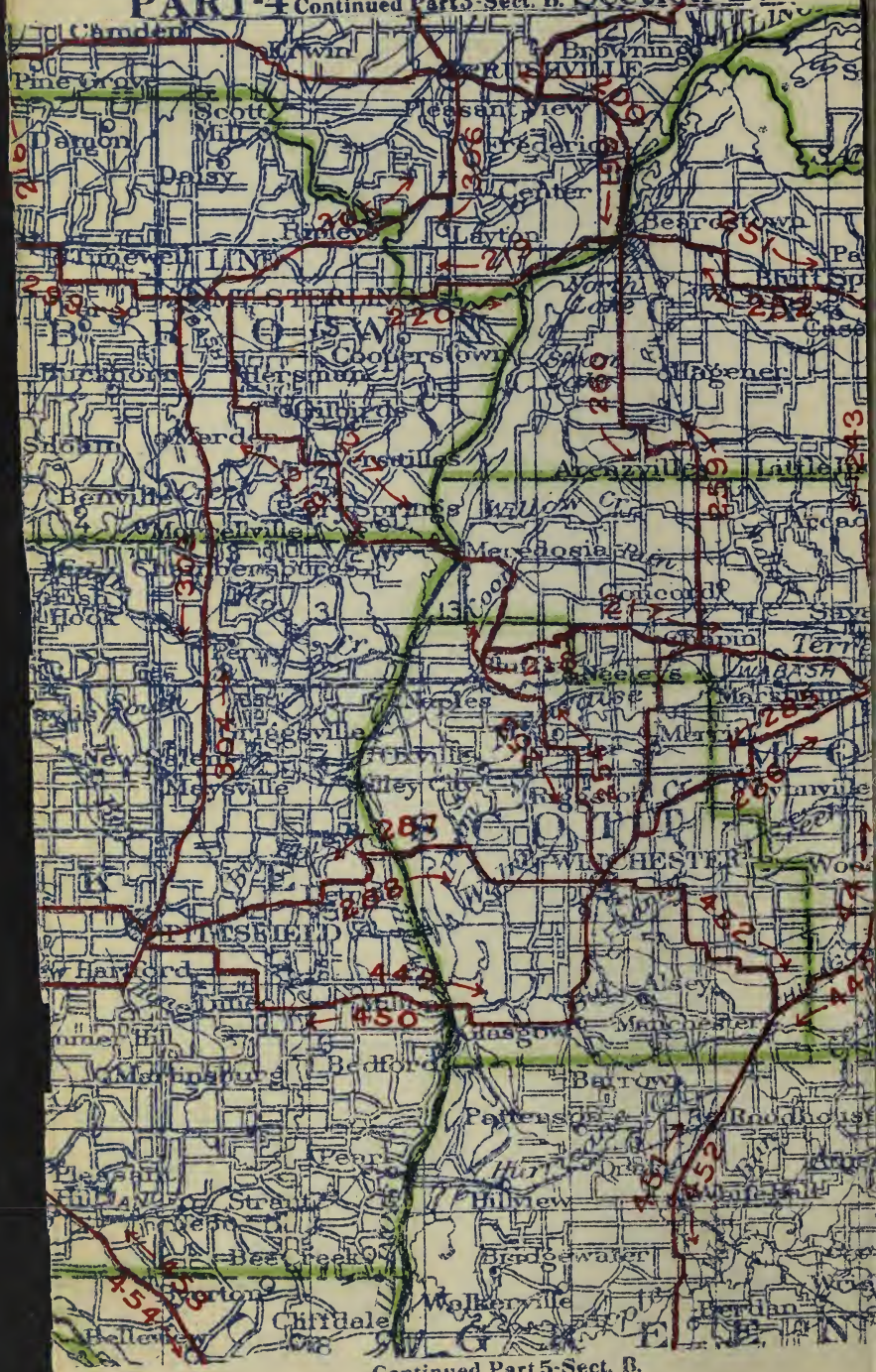

Continued Part 5-Sect. B.

Continued Part 5-Sect. C.

PART-4 Continued Part 3-Sect. D. Section D.

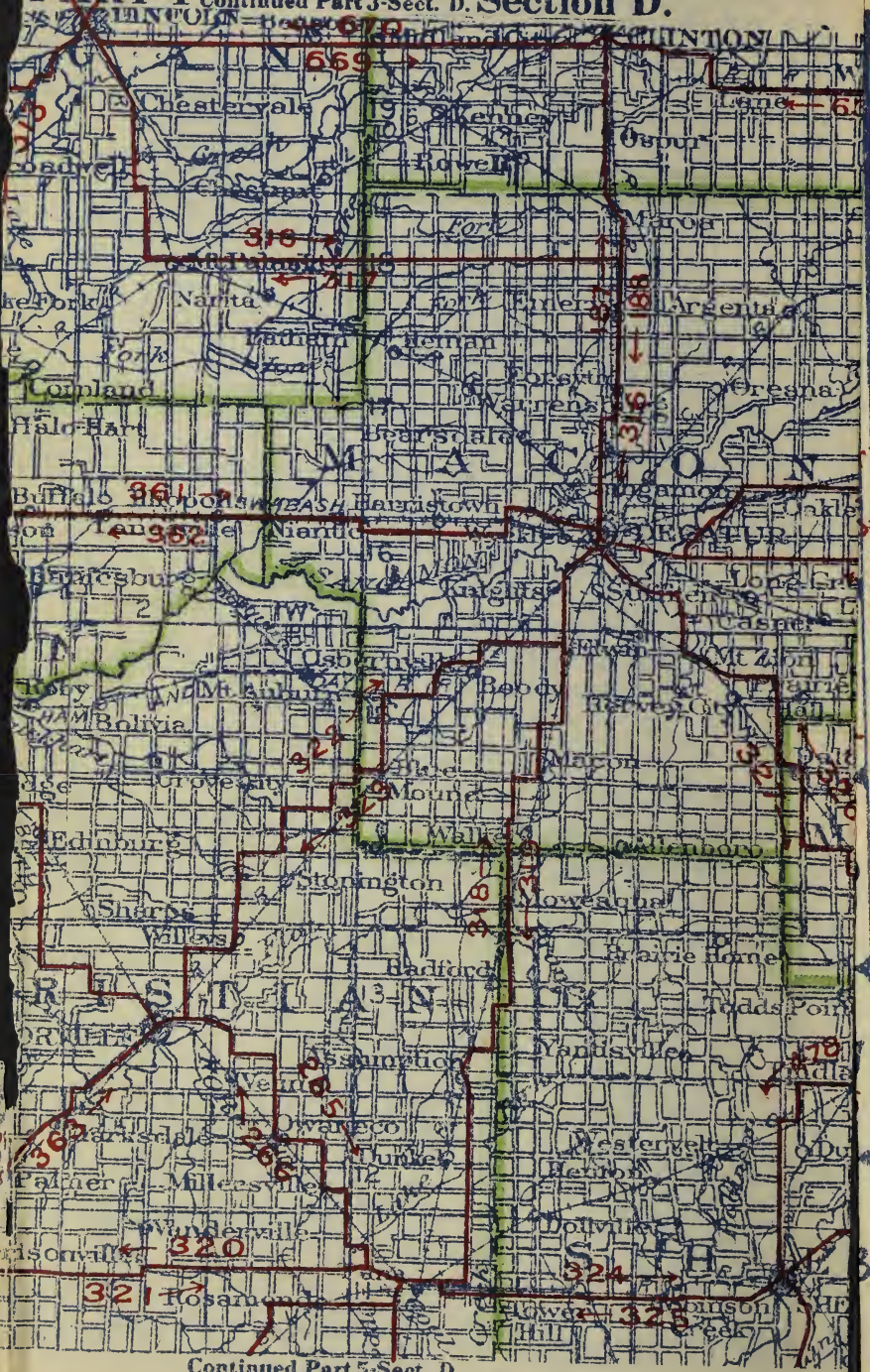

PART-4 Continued Part 3 Sect. E. Section E.

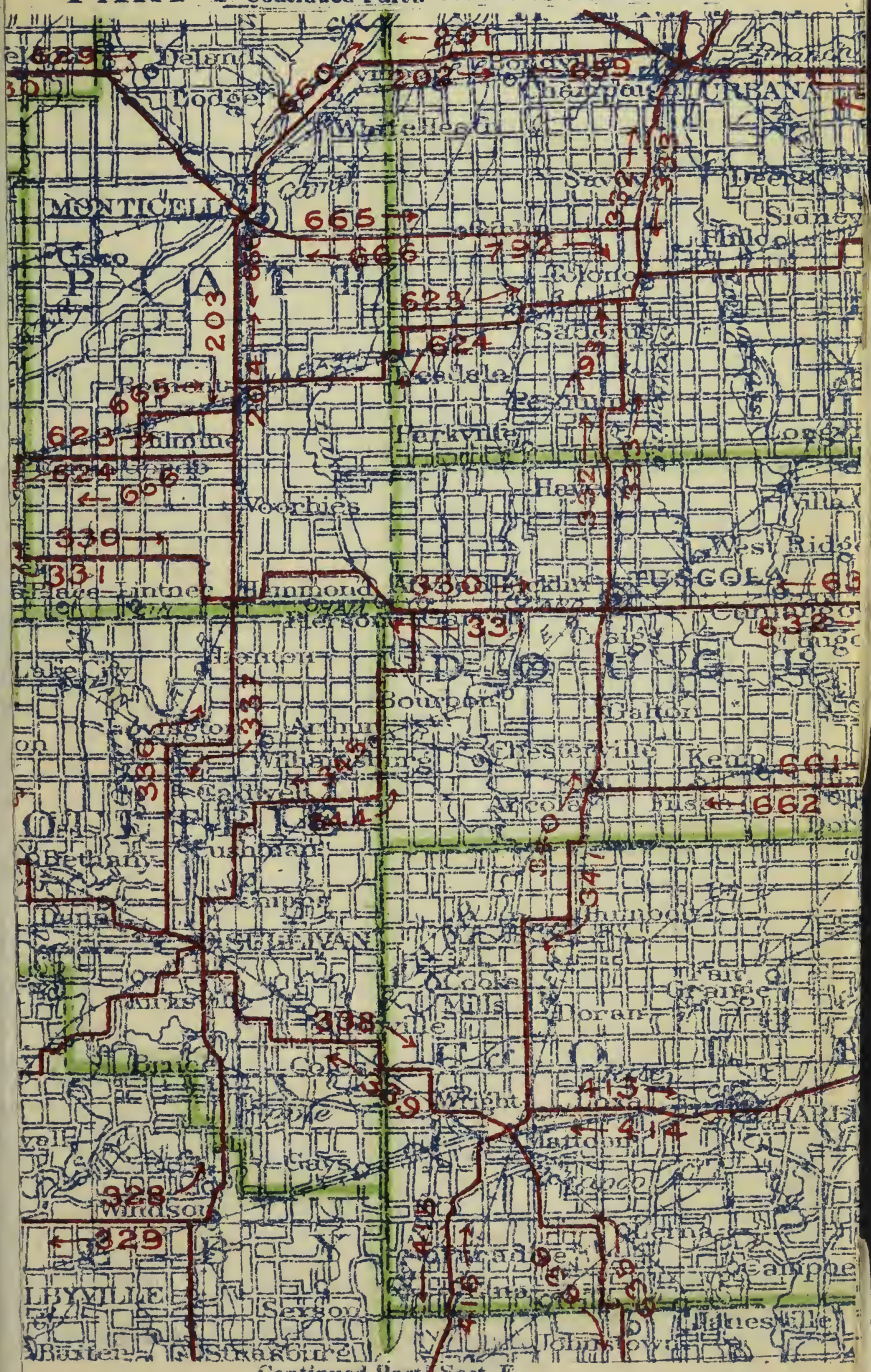

Continued Part 3 Sect. E.

PART-4 Continued Part3-Sect. F. **Section F.**

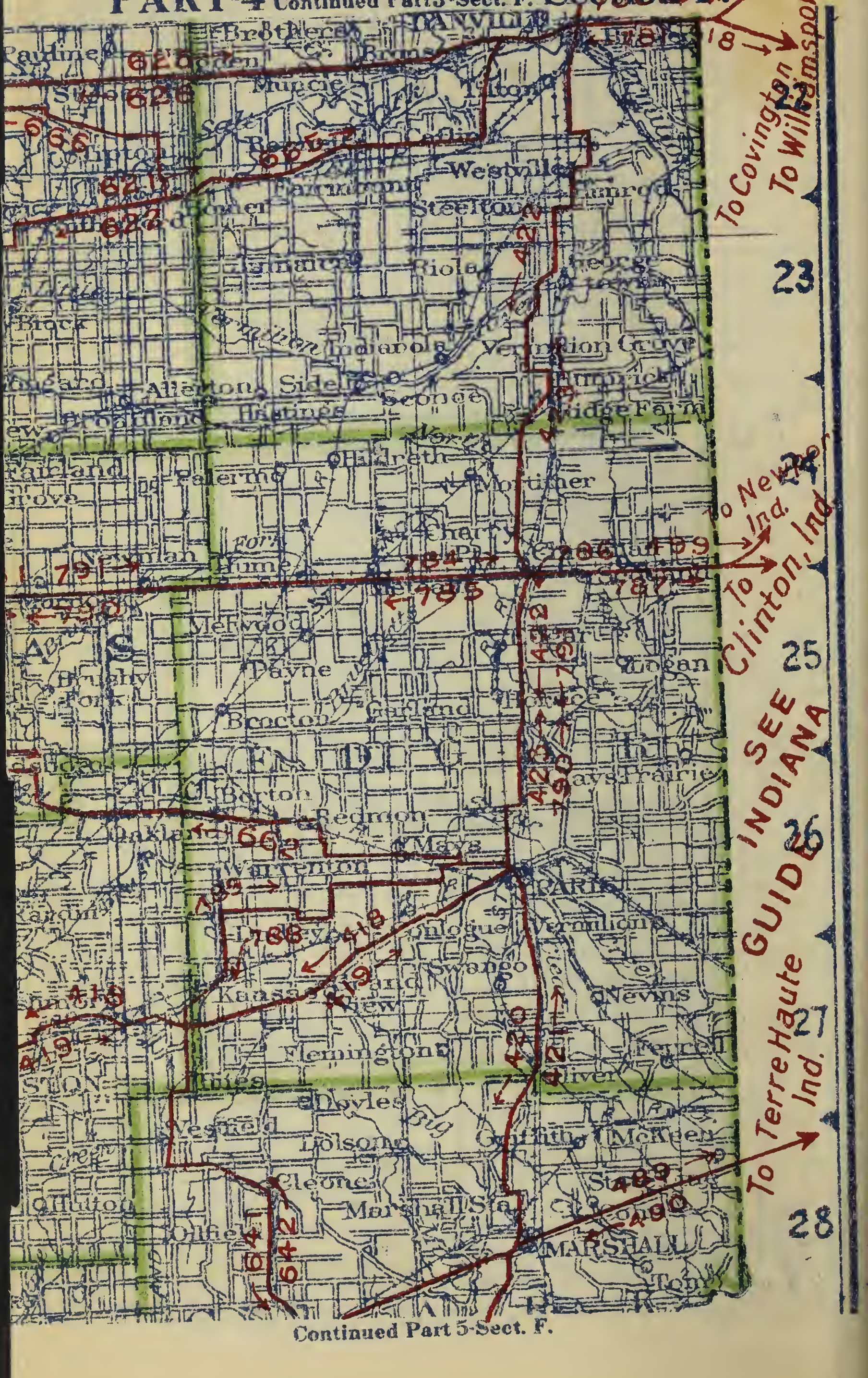

Continued Part 5-Sect. F.

29
30
31
32
33
34
35
Granite
Madison
Venice
Brooklyn
East St. L
Baden
North St. Louis
West St. Louis
ST. LOUIS
MO.
Mississippi
River
Cahokia
Prairie Du Pont
E. Carondelet
JEFF. BARRACKS.
To Waterloo
280
281
283
To Edwar
To C
Automobile Club of St. Louis, Planners Hotel
4th Street
BROADWAY
GRAND AV.
HEBERT
FRANKLIN
PINE
CLAYTON RD.
MANCHESTER
CHAUTEAU
ARSENAL
WATSON
GRAVOIS
MORGANFORD
UNION AV.
DE SOTO RD.
DELLMAR
HAT. L. DR.
EASTON
RAIL ROAD
R.R.

PART-5 Continued Part 4-Sect. B. Section B.

Continued Part 6-Sect. B.

Section C. Continued Part 4-Sect. C. PART-5

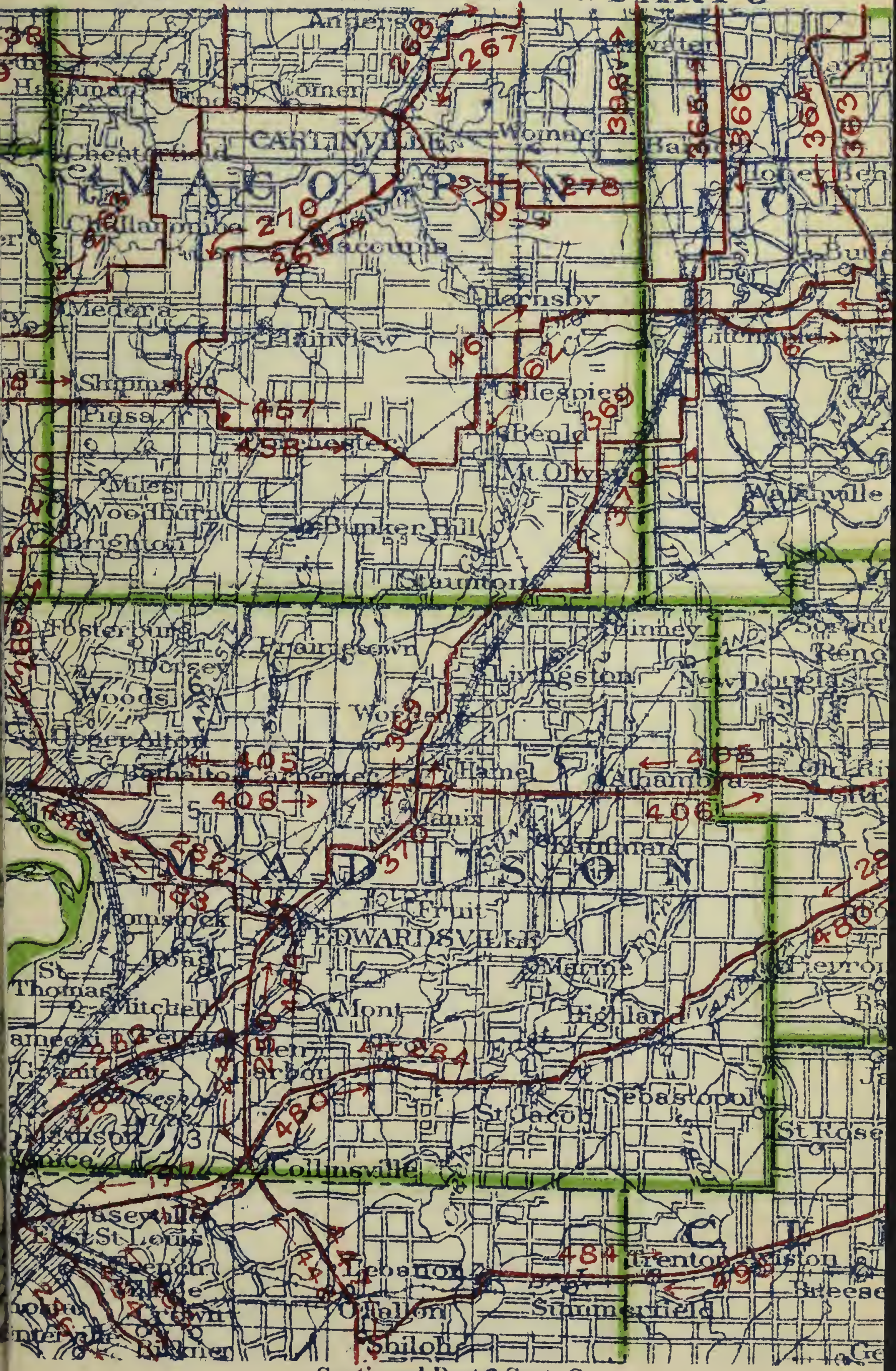

Continued Part 6-Sect. C.

PART 5 Continued Part 4-Sect. D. Section D.

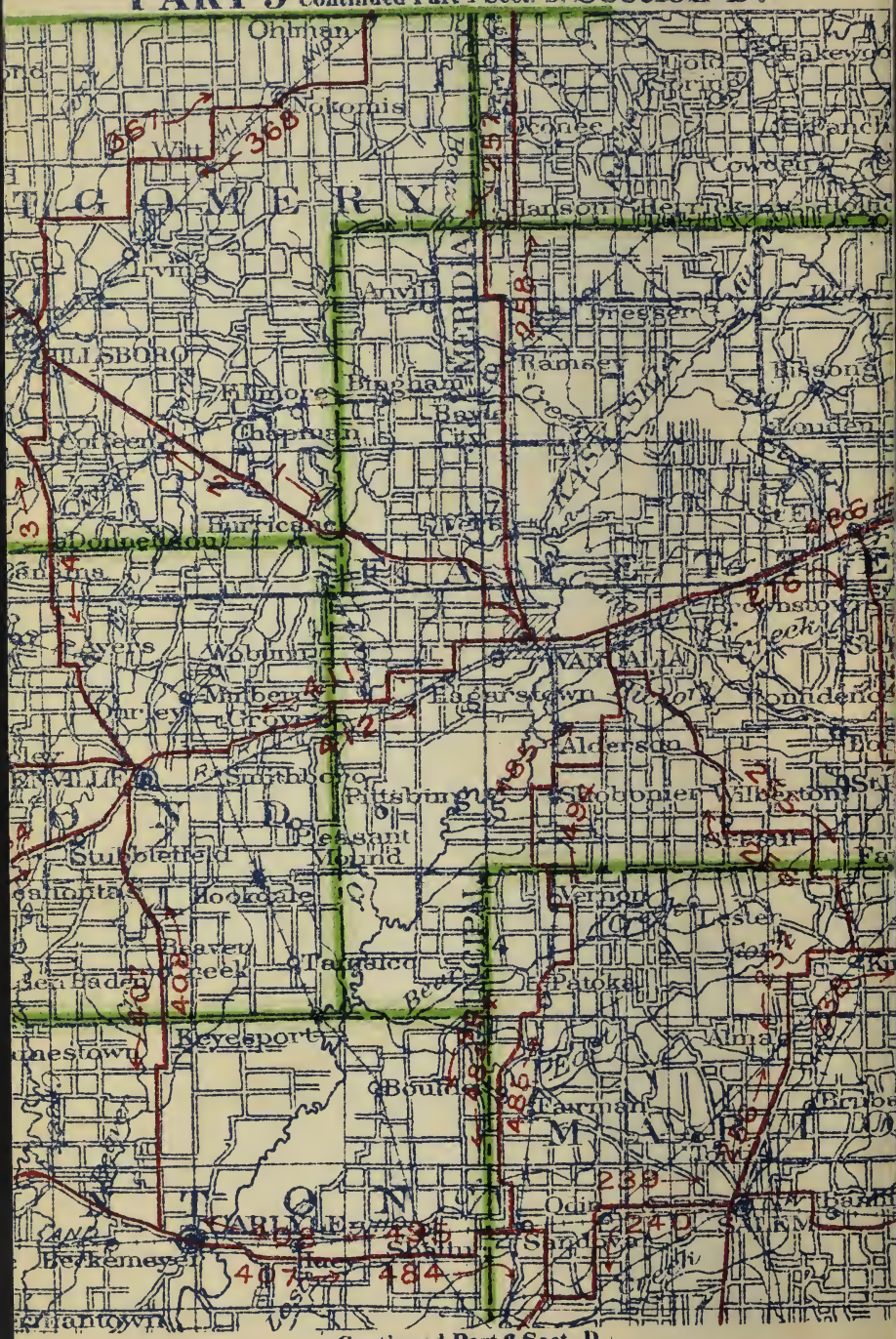

PART-5 Continued Part 4 Sect. E. Section E.

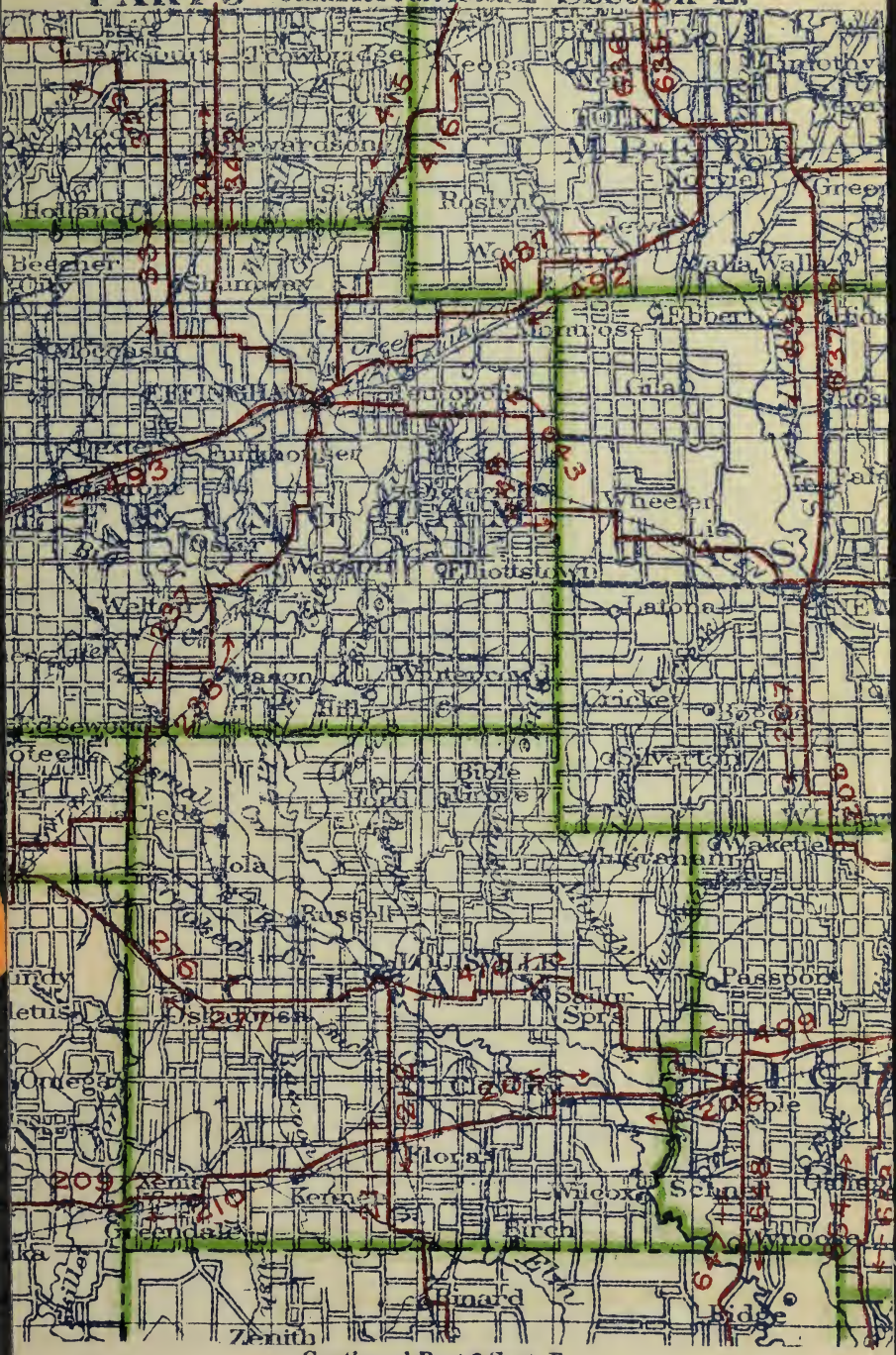

Continued Part 6 Sect. E.

PART-5 Continued Part 4-Sect. F. Section F.

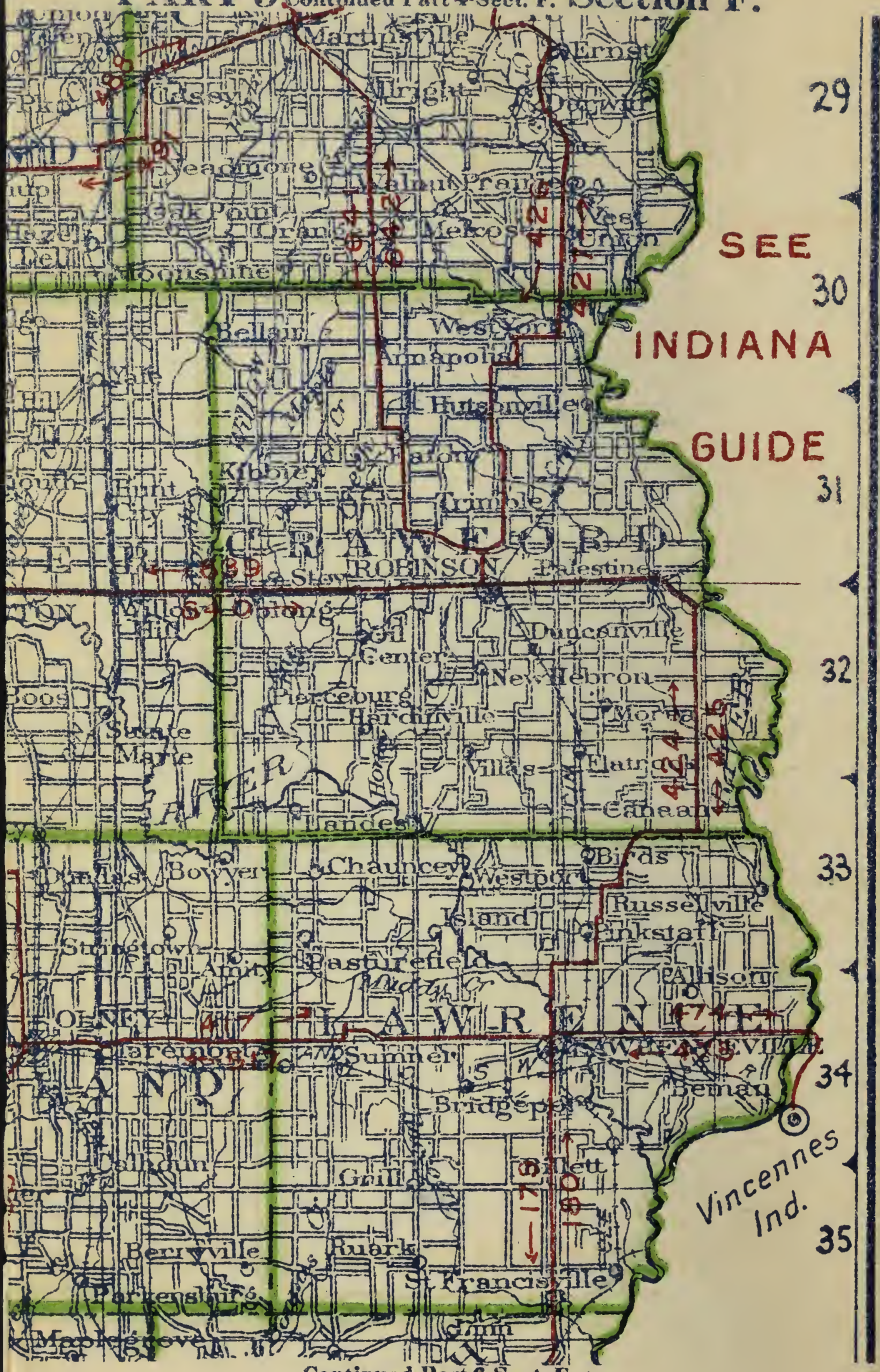

Continued Part 6-Sect. F.

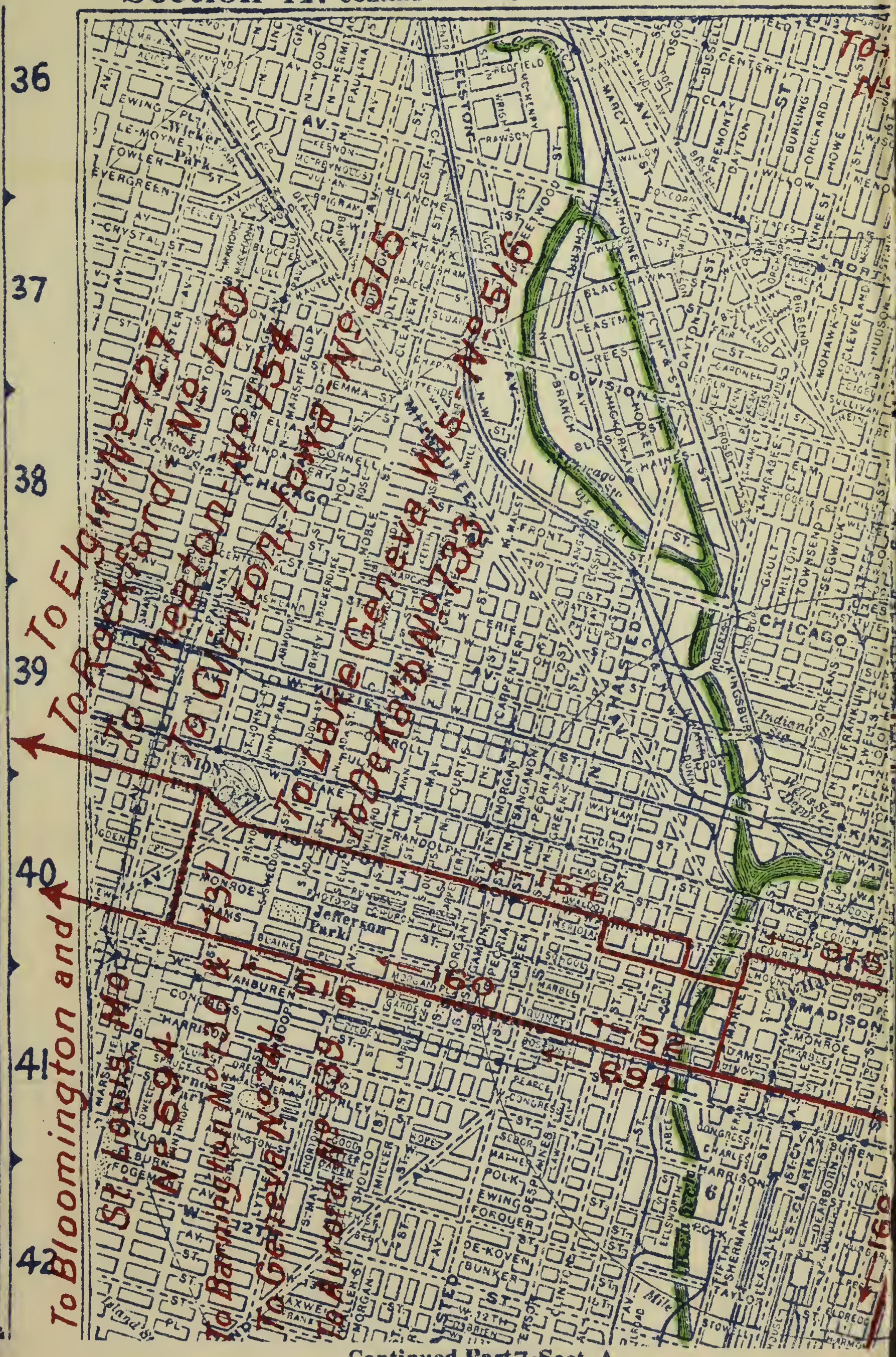

Continued Part 7-Sect. A.

PART-6 Continued Part 5-Sect. B. Section B.

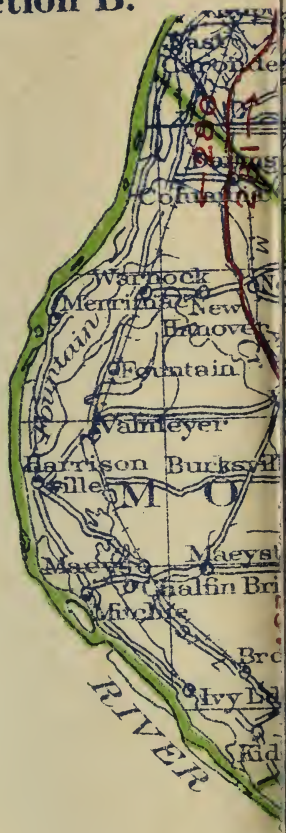

SEE
MISSOURI
GUIDE

Continued Part 7-Sect. B.

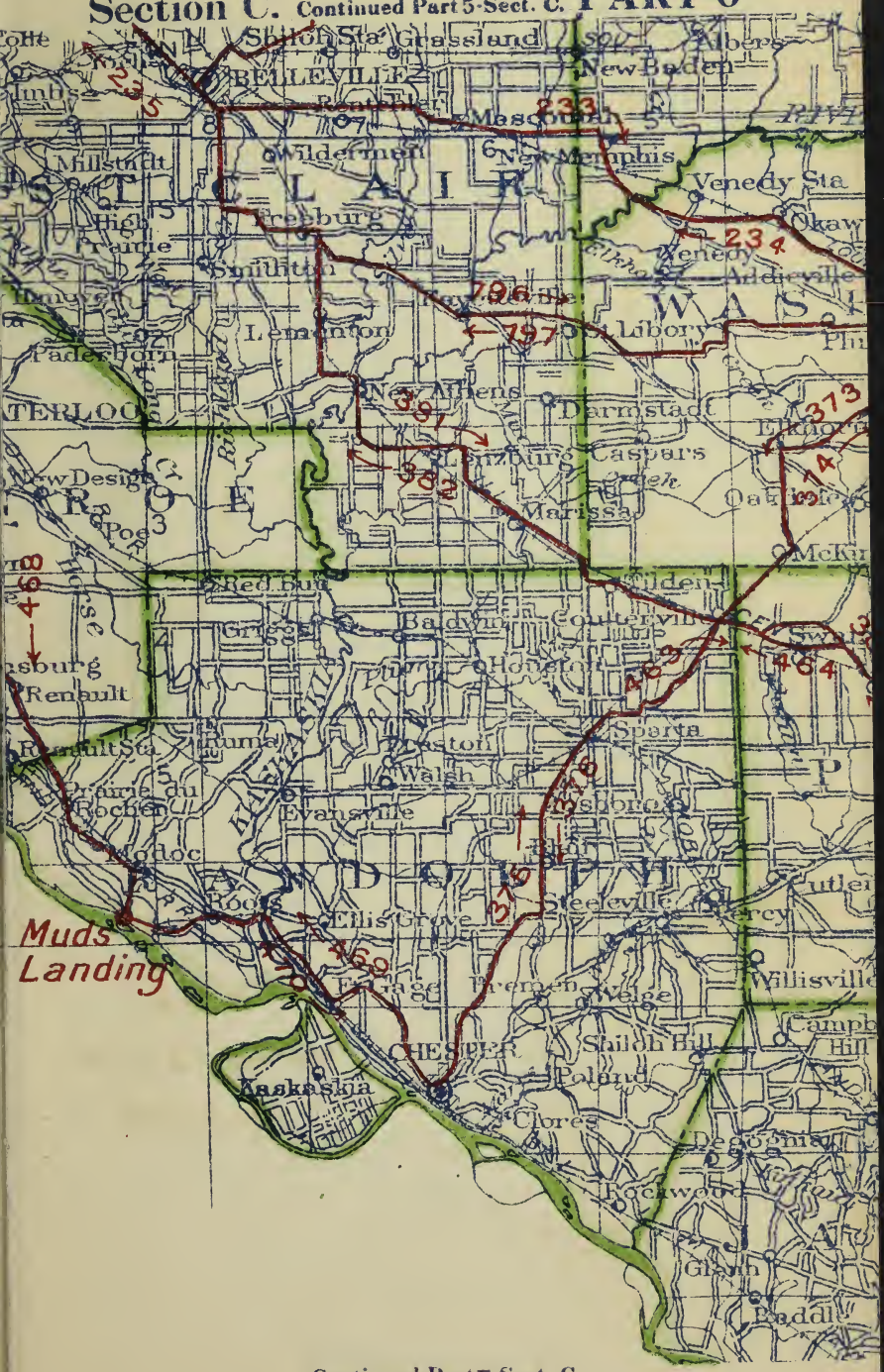
Shiloh Sta
Grassland
Albers
New Baden
BELLEVILLE
Mascoutah
Wilderman
New Memphis
Millstadt
Venedy Sta
Freeburg
Okaw
High Prairie
Smithton
Venedy
Addieville
Lenzburg
Libory
Paderborn
New Athens
Darmstadt
Elkhorn
Caspars
New Design
Marissa
Oakdale
McKin
Red Bud
Gilden
Baldwin
Coulterville
Griggs
Renault
Sparta
Ruma
Prairie du Rocher
Walsh
Evansville
Modoc
Steeleville
Cutler
Muds Landing
Ellis Grove
Willisville
Fort Chartres
Prenger
Welge
Camp Hill
CHESTER
Shiloh Hill
Poland
Arkaska
Cloverdale
Degognia
Rockwood
Glash
Baddell

PART-6 Continued Part 5-Sect. D. Section D.

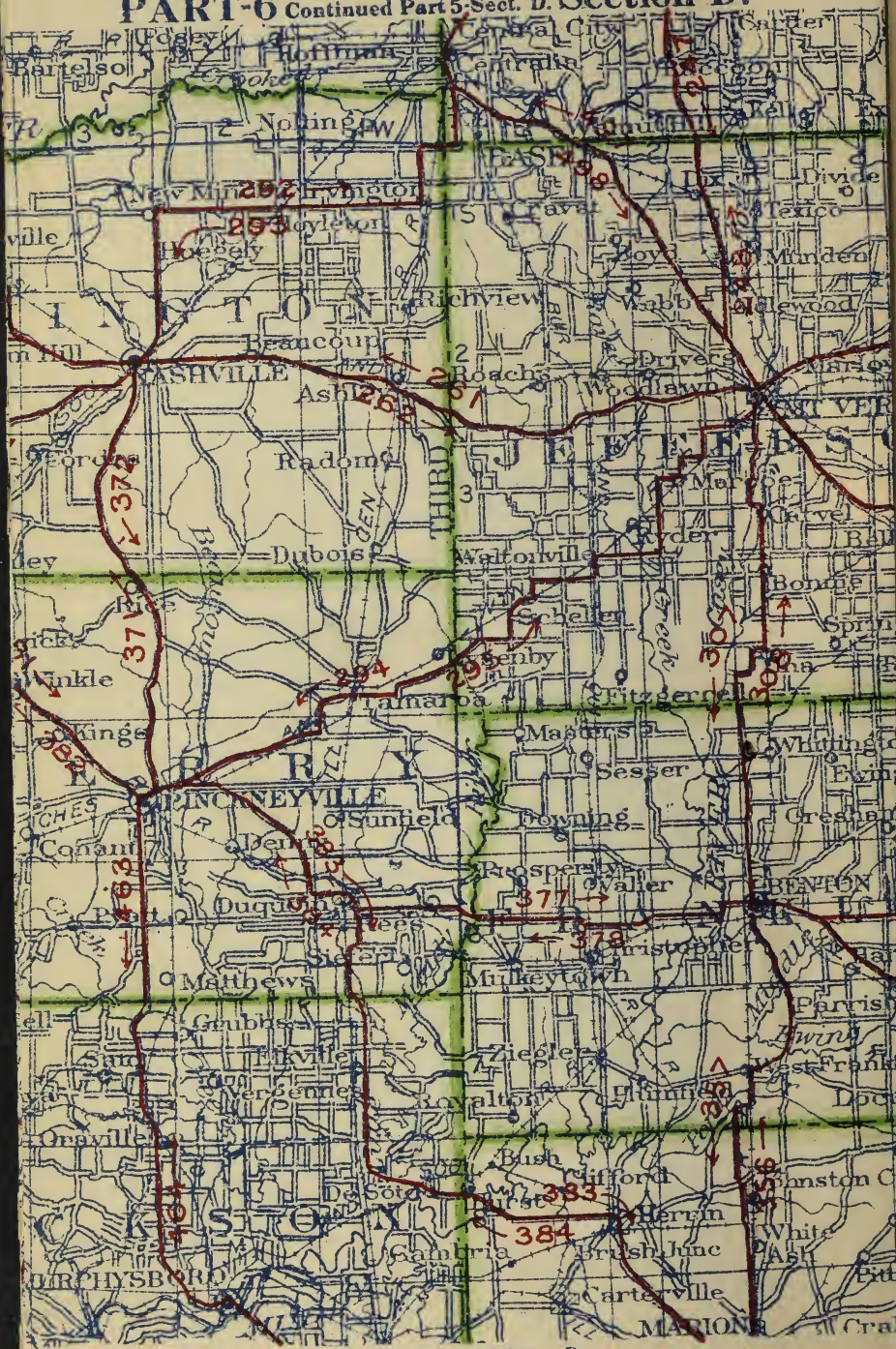

PART-6. Continued Part 5 Sect. E. Section E.

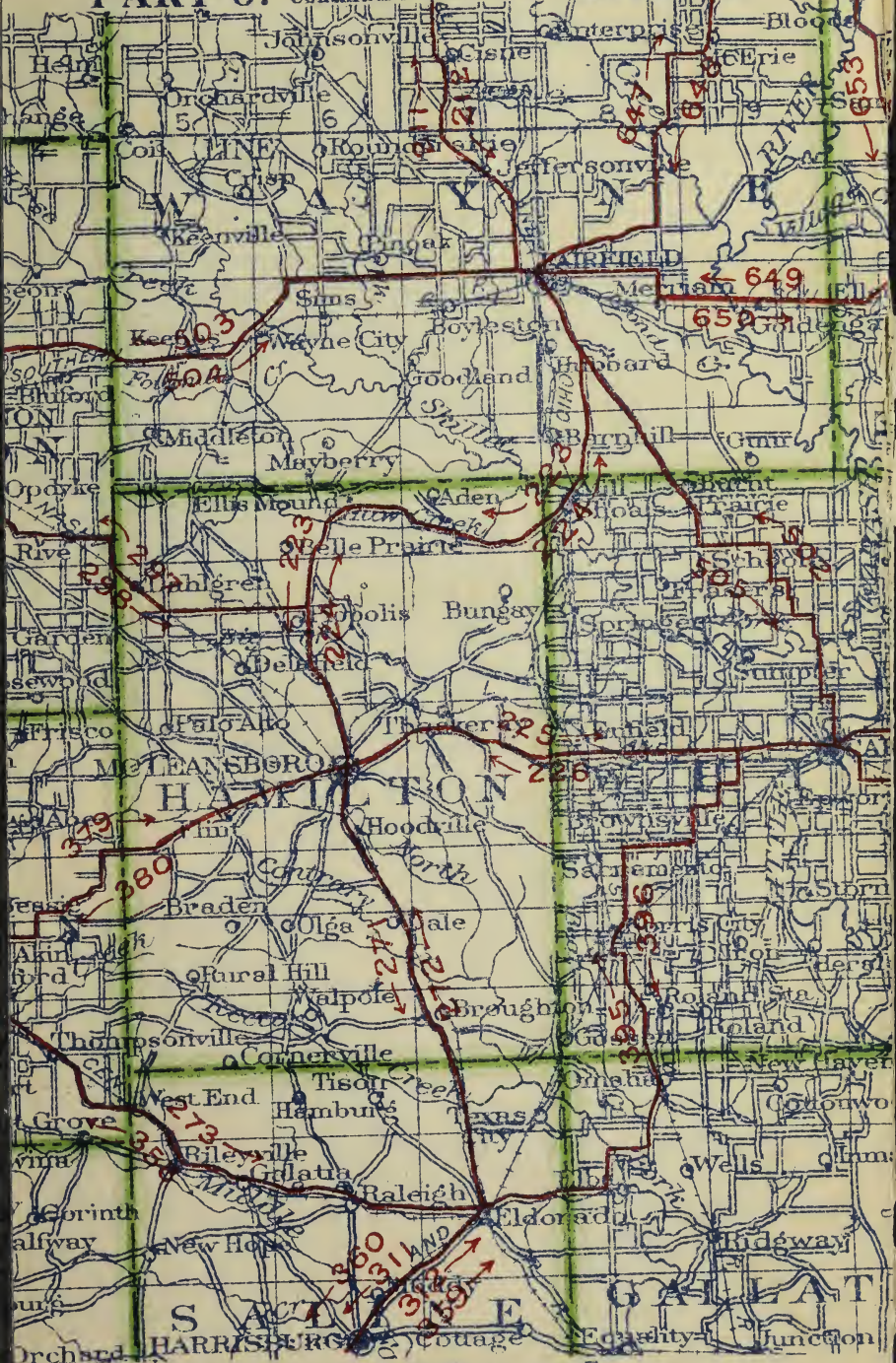

Continued Part 7-Sect. F.

Section A. Continued Part 6-Sect. A. PART-7

PART-7 Continued Part 6-Sect. B. Section B.



SEE

MISSOURI

GUIDE

Cape Girardeau
Mo.

Mannin
Land

PART-7 Continued Part 6-Sect. D. Section D.

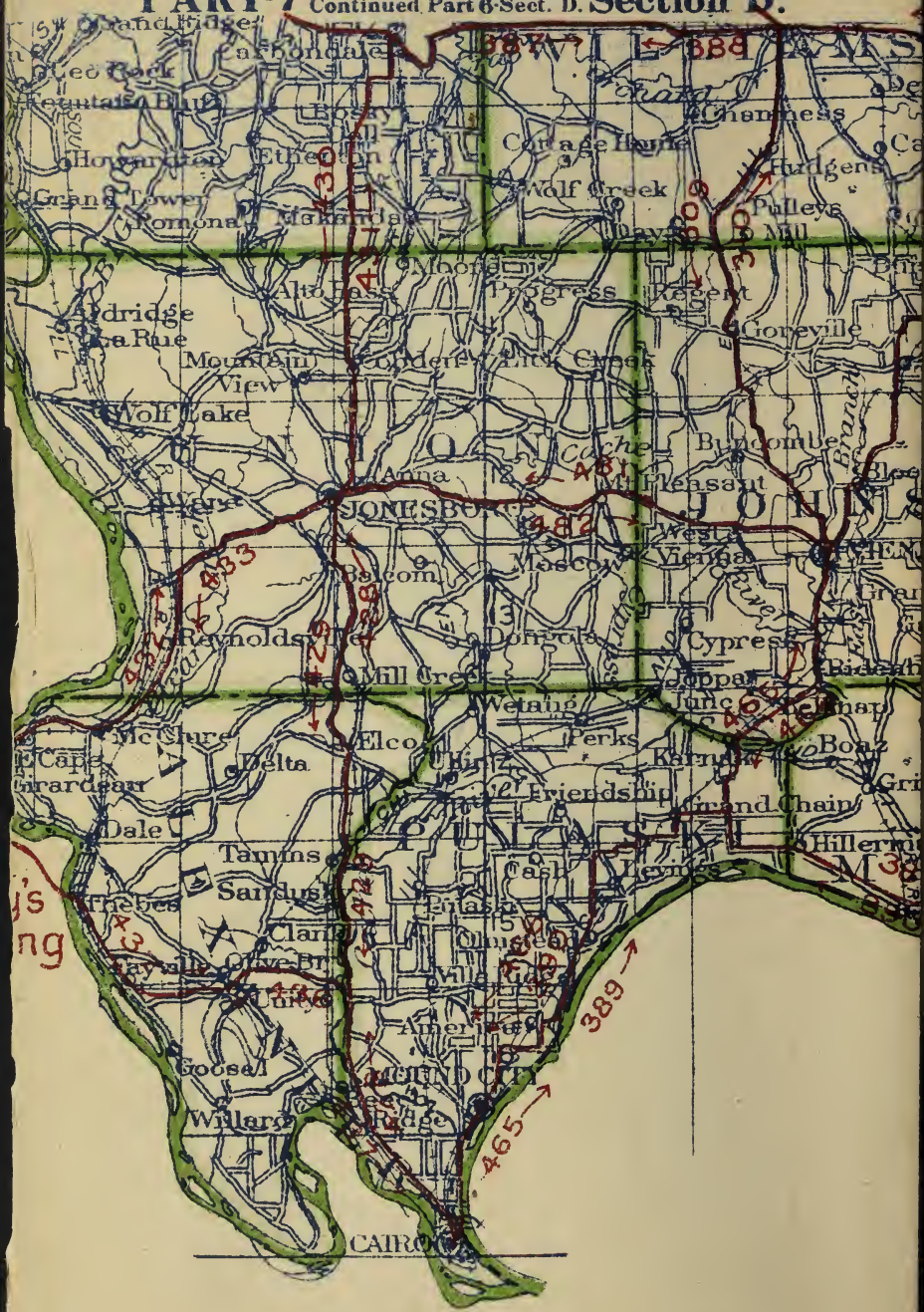

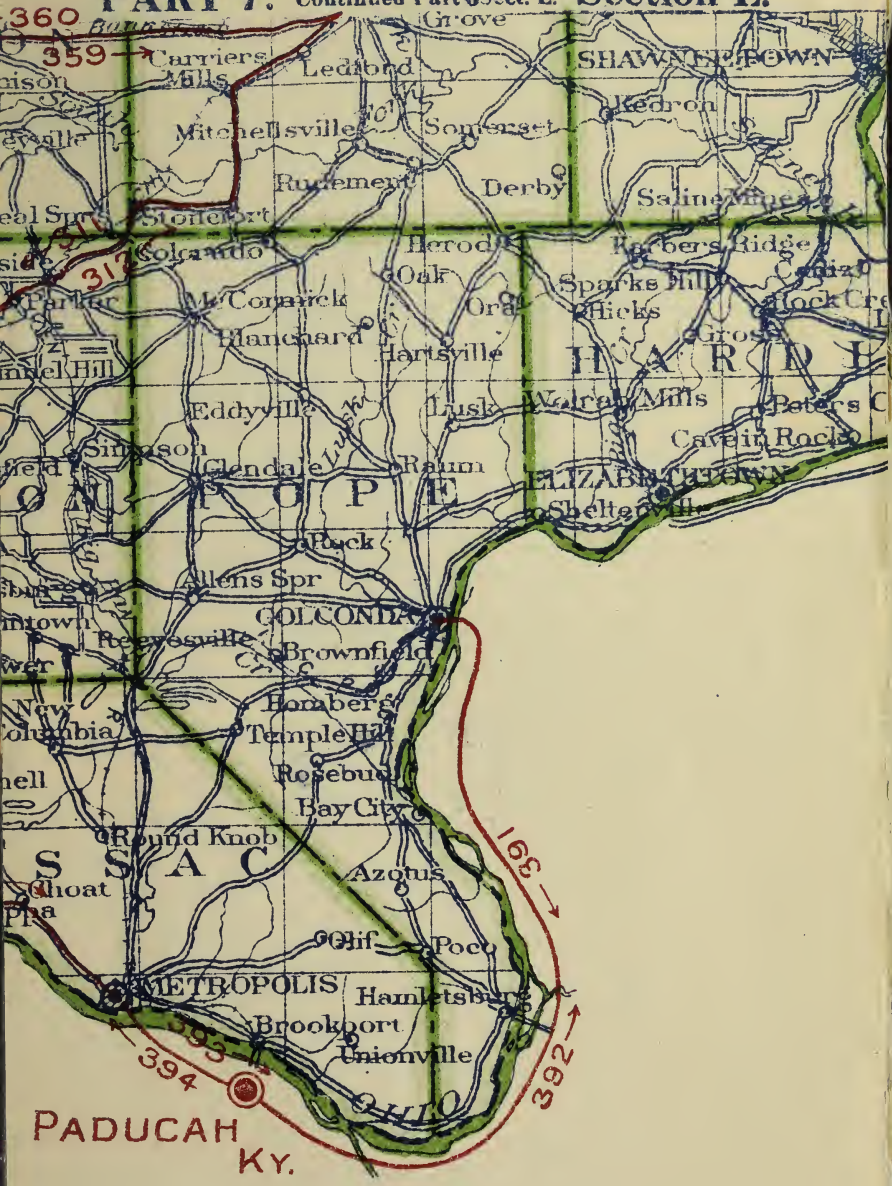
360
359
Grove
Carriers Mills
Ledford
SHAWNEETOWN
Kedron
Mitchellsville
Somerset
Ruthemere
Derby
Saline Mines
Stonefort
Herod
Karbers Ridge
Colcando
Oak
Sparks Hill
Parker
McCormick
Ora
Hicks
Blanchard
Hartsville
HARDIN
Eddyville
Lusk
Wolfram Mills
Peters C
Cave in Rock
Simpson
Glendale
Raum
ELIZABETHTOWN
POPE
Shelterville
Rock
Allens Spr
COLCONDA
Reevesville
Brownfield
New Columbia
Homberg
Temple Hill
Rosebud
Bay City
Round Knob
SASAC
Azotus
Olif
Poco
METROPOLIS
Hamletsburg
Brookport
Unionville
OHIO
391
392
393
394
PADUCAH
KY.

PART-7 Continued Part 6-Sect. F. Section F.

43

44

45

46

47

48

49

TO STANNE TRIP No 169
TO KANKAKEE TRIP No 128
TO VALPARAISO IND.
TRIP No 472
TO IND. MICH & OHIO
POINTS
CHICAGO,
ILLINOIS.
COPYRIGHTED 1912
Scale of Miles.
0 1000 2000 3000 4000 5000 6000 7000 8000
1 MILE = 1½ INCHES.
Railroads
Elevated R.R.
Street Car Lines
GARFIELD
BOULEVARD
WASHINGTON
PARK
Washington Park Club
Madison-Park
HYDE PARK
Hyde Park Sta.
Englewood Sta.
Kenwood Sta.
Oakenwald Sta.
Water St.
A B C D E F G H J K L

TO JOLIET TRIP NO 734
ILL. CEN.
Canal
Stock Yards Sta.
UNION STOCK YARDS
HALSTED
STATE
BOULEVARD
OAKWOOD BOUL.
Woodland Park
Douglas Monument
Douglas Sta.
Oakland Sta.
Ellis Park
Grand Crossing Sta.
26th St. Sta.
31st St. Sta.
Cottage Grove Sta.
LAKE MICHIGAN
14
15
16
17
18
19

WESTERN
BOULEVARD
NORTH
BOULEVARD
ASHLAND
HALSTED
South
Park
U. S. GRANT
PARK
Harbor
Breakwater
Breakwater
N
OAKLEY
HOYNE
ASHLAND
MARSHFIELD
WOOD
LINCOLN
WABASH
MICHIGAN
STATE
DEARBORN
CLARK
LA SALLE
SHERMAN
FIFTH
CALIFORNIA
FAIRFIELD
ROCKWELL
CAMPBELL
CLAREMONT
KEDZIE
ROBEY
PAULINA
LOOMIS
THROOP
CENTRE
LYTLE
MORGAN
PEORIA
GREEN
CARPENTER
STEWART
COLDEN
STEPHENSON
GAULT
MILTON
TOWNSE
SEDGW
ORLEANS
LOGAN
BOULEVARD
MADISON
WASHINGTON
MONROE
ADAMS
JACKSON
VAN BUREN
PERSHING
ROOSEVELT
CALUMET
MICHIGAN
WABASH

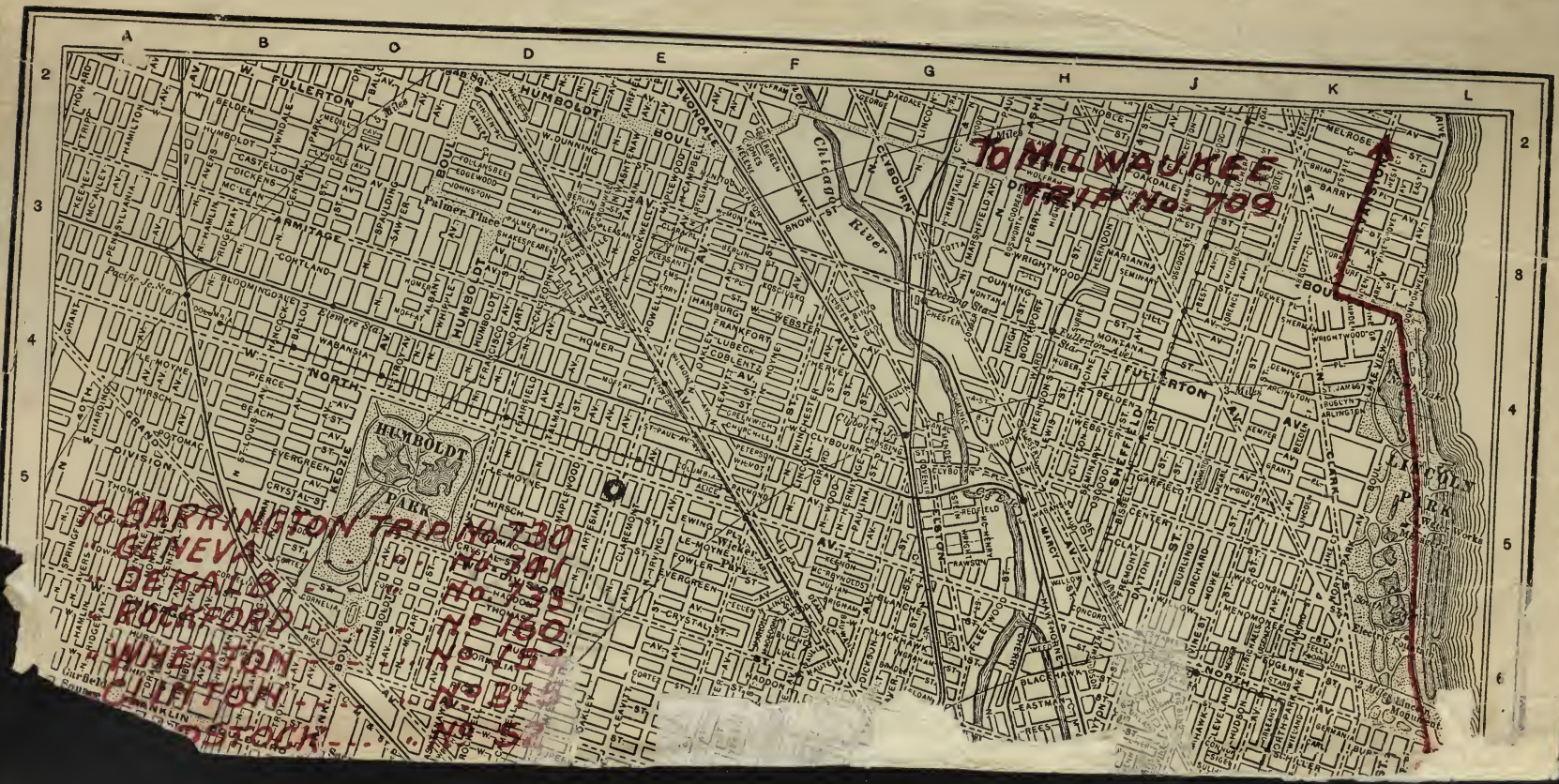
TO MILWAUKEE
TRIP No. 709
TO BARRINGTON TRIP No. 730
GENEVA
DEKALB
ROCKFORD
WHEATON
CLINTON
DETROIT
HUMBOLDT PARK
LINCOLN PARK
Chicago River
FULLERTON
NORTH
DIVISION
HUMBOLDT
BOUL
SHEFFIELD
WEBSTER
CLYBOURN
ELSTON
ASHLAND
WESTERN
CLARK
DEARBORN
LAKE SHORE DR
NELSON
BARRY
WRIGHTWOOD
OAKDALE
MONTANA
ARMITAGE
BELDEN
HUMBOLDT
CASTELLO
DICKENS
McLEAN
SPAULDING
SAWYER
COMTLAND
BLOOMINGDALE
WABANSIA
PIERCE
BEACH
POTOMAC
EVERGREEN
CRYSTAL
LE MOYNE
HIRSCH
EWING
FOWLER PL
CORNELIA
ALGIER
ALMAR
ALMERIA
ALMIRA
ALMON
ALMONTE
ALMOND
ALMONT
ALMOSA
ALMOSAN
ALMOSE
ALMOSEN
ALMOSER
ALMOSET
ALMOSEY
ALMOSEZ
ALMOSIA
ALMOSIAN
ALMOSIE
ALMOSIEN
ALMOSIER
ALMOSIET
ALMOSIEY
ALMOSIEZ
ALMOSIO
ALMOSION
ALMOSIOR
ALMOSIOT
ALMOSIOY
ALMOSIOZ
ALMOSIU
ALMOSIUN
ALMOSIUR
ALMOSIUT
ALMOSIUY
ALMOSIUZ
ALMOSO
ALMOSON
ALMOSOR
ALMOSOT
ALMOSOY
ALMOSOZ
ALMOSU
ALMOSUN
ALMOSUR
ALMOSUT
ALMOSUY
ALMOSUZ
ALMOSY
ALMOSYN
ALMOSYR
ALMOSYT
ALMOSYY
ALMOSYZ
ALMOSZ
ALMOSZN
ALMOSZR
ALMOSZT
ALMOSZY
ALMOSZZ
ALMOT
ALMOTA
ALMOTAN
ALMOTAR
ALMOTAT
ALMOTAY
ALMOTAZ
ALMOTE
ALMOTEN
ALMOTER
ALMOTET
ALMOTEY
ALMOTEZ
ALMOTI
ALMOTIN
ALMOTIR
ALMOTIT
ALMOTIY
ALMOTIZ
ALMOTO
ALMOTON
ALMOTOR
ALMOTOT
ALMOTOY
ALMOTOZ
ALMOTU
ALMOTUN
ALMOTUR
ALMOTUT
ALMOTUY
ALMOTUZ
ALMOTY
ALMOTYN
ALMOTYR
ALMOTYT
ALMOTYY
ALMOTYZ
ALMOTZ
ALMOTZN
ALMOTZR
ALMOTZT
ALMOTZY
ALMOTZZ
ALMOU
ALMOUN
ALMOUR
ALMOUT
ALMOUY
ALMOUZ
ALMOV
ALMOVA
ALMOVAN
ALMOVAR
ALMOVAT
ALMOVAY
ALMOVAZ
ALMOVE
ALMOVEN
ALMOVER
ALMOVET
ALMOVEY
ALMOVEZ
ALMOVI
ALMOVIN
ALMOVIR
ALMOVIT
ALMOVIY
ALMOVIZ
ALMOVO
ALMOVON
ALMOVOR
ALMOVOT
ALMOVOY
ALMOVOZ
ALMOVU
ALMOVUN
ALMOVUR
ALMOVUT
ALMOVUY
ALMOVUZ
ALMOVY
ALMOVYN
ALMOVYR
ALMOVYT
ALMOVYY
ALMOVYZ
ALMOVZ
ALMOVZN
ALMOVZR
ALMOVZT
ALMOVZY
ALMOVZZ
ALMOW
ALMOWA
ALMOWAN
ALMOWAR
ALMOWAT
ALMOWAY
ALMOWAZ
ALMOWE
ALMOWEN
ALMOWER
ALMOWET
ALMOWEY
ALMOWEZ
ALMOWI
ALMOWIN
ALMOWIR
ALMOWIT
ALMOWIY
ALMOWIZ
ALMOWO
ALMOWON
ALMOWOR
ALMOWOT
ALMOWOY
ALMOWOZ
ALMOWU
ALMOWUN
ALMOWUR
ALMOWUT
ALMOWUY
ALMOWUZ
ALMOWY
ALMOWYN
ALMOWYR
ALMOWYT
ALMOWYY
ALMOWYZ
ALMOWZ
ALMOWZN
ALMOWZR
ALMOWZT
ALMOWZY
ALMOWZZ
ALMOX
ALMOXA
ALMOXAN
ALMOXAR
ALMOXAT
ALMOXAY
ALMOXAZ
ALMOXE
ALMOXEN
ALMOXER
ALMOXET
ALMOXEY
ALMOXEZ
ALMOXI
ALMOXIN
ALMOXIR
ALMOXIT
ALMOXIY
ALMOXIZ
ALMOXO
ALMOXON
ALMOXOR
ALMOXOT
ALMOXOY
ALMOXOZ
ALMOXU
ALMOXUN
ALMOXUR
ALMOXUT
ALMOXUY
ALMOXUZ
ALMOXY
ALMOXYN
ALMOXYR
ALMOXYT
ALMOXYY
ALMOXYZ
ALMOXZ
ALMOXZN
ALMOXZR
ALMOXZT
ALMOXZY
ALMOXZZ
ALMOY
ALMOYA
ALMOYAN
ALMOYAR
ALMOYAT
ALMOYAY
ALMOYAZ
ALMOYE
ALMOYEN
ALMOYER
ALMOYET
ALMOYEY
ALMOYEZ
ALMOYI
ALMOYIN
ALMOYIR
ALMOYIT
ALMOYIY
ALMOYIZ
ALMOYO
ALMOYON
ALMOYOR
ALMOYOT
ALMOYOY
ALMOYOZ
ALMOYU
ALMOYUN
ALMOYUR
ALMOYUT
ALMOYUY
ALMOYUZ
ALMOYY
ALMOYYN
ALMOYYR
ALMOYYT
ALMOYYY
ALMOYYZ
ALMOYZ
ALMOYZN
ALMOYZR
ALMOYZT
ALMOYZY
ALMOYZZ
ALMOZ
ALMOZA
ALMOZAN
ALMOZAR
ALMOZAT
ALMOZAY
ALMOZAZ
ALMOZE
ALMOZEN
ALMOZER
ALMOZET
ALMOZEY
ALMOZEZ
ALMOZI
ALMOZIN
ALMOZIR
ALMOZIT
ALMOZIY
ALMOZIZ
ALMOZO
ALMOZON
ALMOZOR
ALMOZOT
ALMOZOY
ALMOZOZ
ALMOZU
ALMOZUN
ALMOZUR
ALMOZUT
ALMOZUY
ALMOZUZ
ALMOZY
ALMOZYN
ALMOZYR
ALMOZYT
ALMOZYY
ALMOZYZ
ALMOZZ
ALMOZZN
ALMOZZR
ALMOZZT
ALMOZZY
ALMOZZZ